



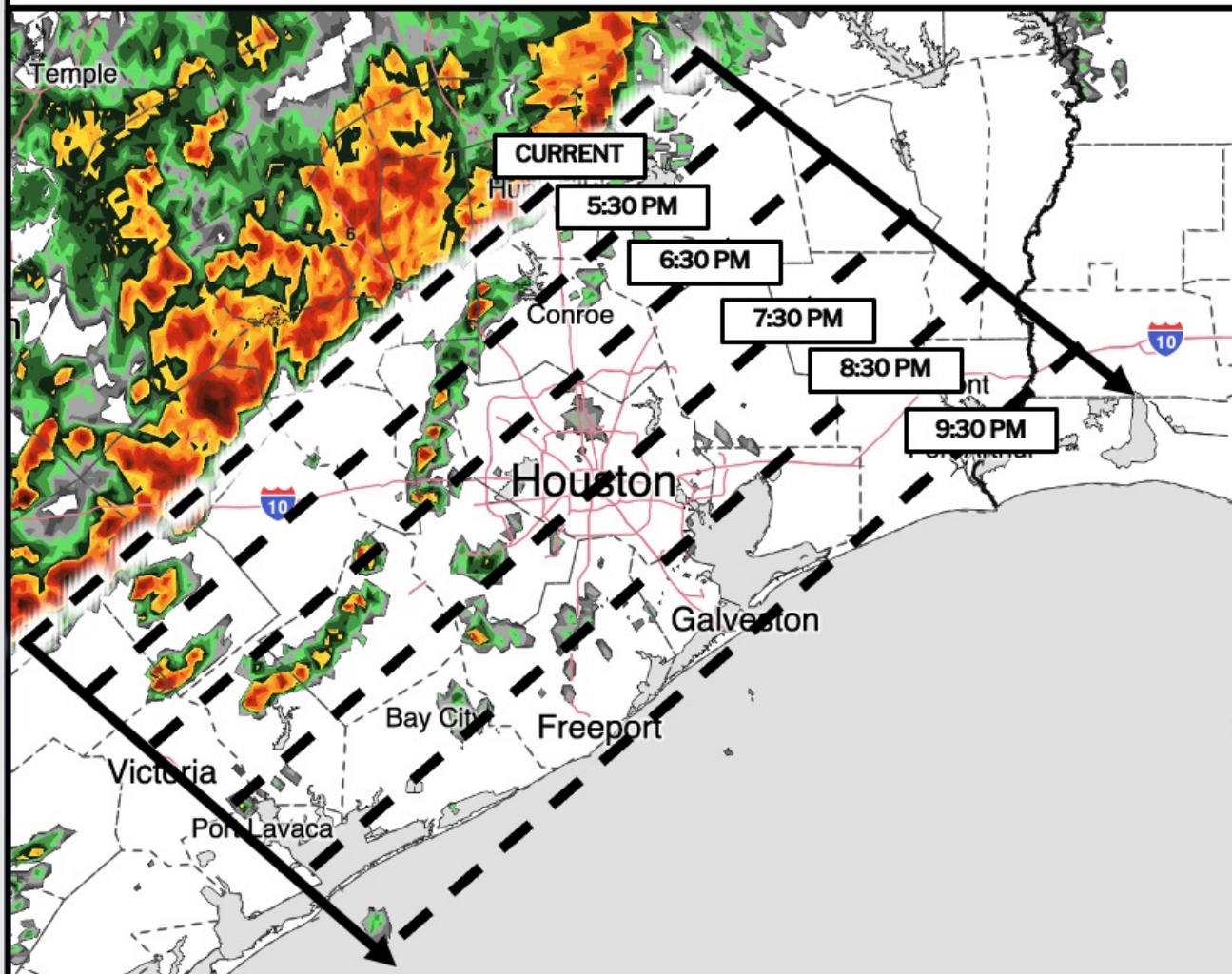
ETA of Showers and Storms

Current: 4:30 PM CT 2/14/26

Forecaster: Riggles



- ✓ Black Lines indicate favored entrance timing of widespread showers and storms this evening.
- ✓ Localized strong to severe storms possible, with risks for hail and wind gusts of 35-50 kts. An isolated tornado cannot be ruled out.



Confidence in
Timing: 4/5

Attached graphic includes details on the arrival timing of widespread showers and storms this evening. Hit/miss showers and downpours are also possible ahead of posted times.

Houston Pilots Forecast Package



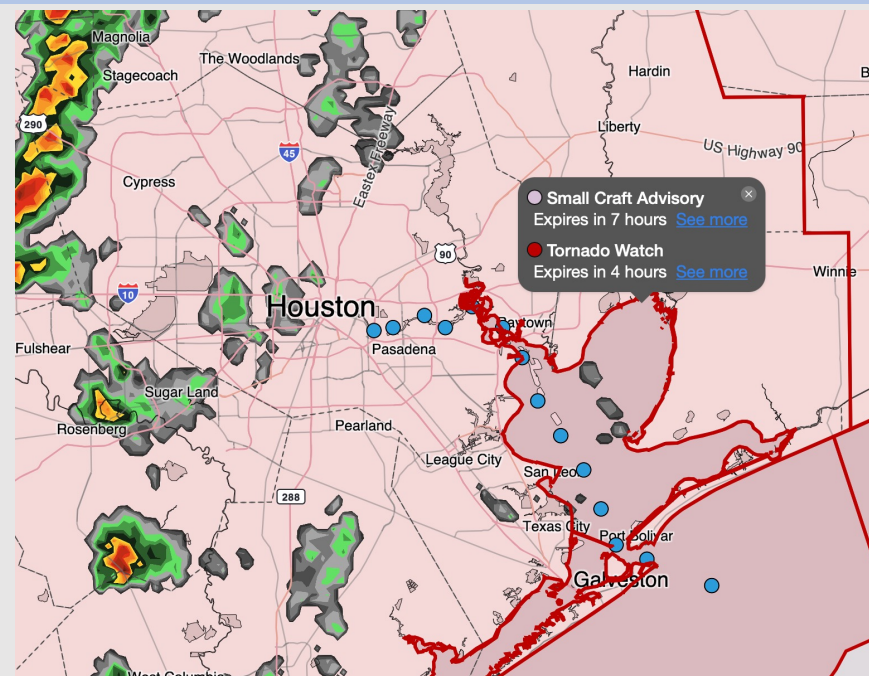
Updated: 4:40 PM CT

Saturday, February 14, 2026

Forecaster: Tyler Riggles

Weather Headlines

- **Strong to severe storms will be likely from 8 PM – 11 PM with all hazards in play.**
- **Non-thunderstorm wind gusts up to 35 kts expected through 11PM.**
- **Drier conditions to return SUN PM and into early next week, but with sea fog favored to return.**



Current Radar: 4:38 PM CT

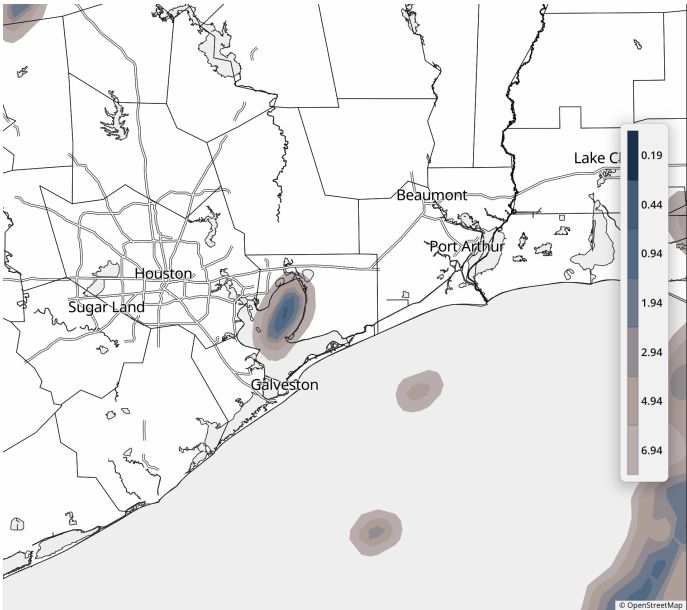
As always, please do not hesitate to reach out to us with any forecast questions at **(317)-560-8122**. **Press 1 for forecast questions.**



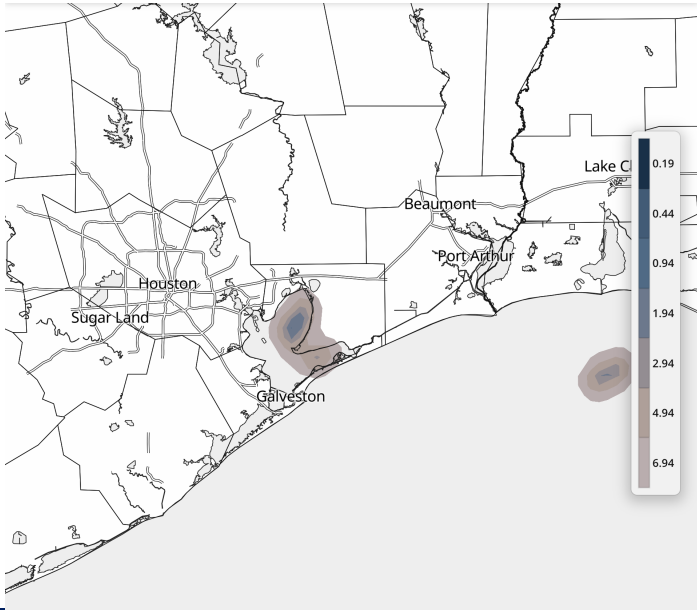
You can also access real-time forecast updates and 24/7 meteorological chat assistance on your **Clarity app.**

Houston Pilots Visibility Report

12 AM CT SUN VISIBILITY



3 AM CT SUN VISIBILITY



Confidence

Above
Normal

Below
Normal

TIMEFRAME
DISCUSSED

THREAT

11 PM SAT – 4 AM
SUN

LOW

N of Morgan's Point: Fog not favored.

S of Morgan's Point: Fog can linger behind storms through 4 AM SUN. Visibilities of 1 – 2 miles will be in play as fog looks to be more of a “mist” than pure fog.

Houston Pilots Extended Range Visibility Report



Tuesday 02/17/2026

Fog is possible for Stations N of Morgan’s Point from 3AM – 9AM.

Forecast Confidence



Thursday 02/19/2026

Fog possible N of Morgan’s Point from 12 AM – 9 AM, with fog lingering in the Bay through the day.

Forecast Confidence



Wednesday 02/18/2026

Fog is possible for Stations N of Morgan’s Point from 3AM – 9AM, lingering in the Bay through the day.

Forecast Confidence



Chance for Fog	
Tuesday AM	Likely
Tuesday PM	Unlikely
Wednesday AM	Possible
Wednesday PM	Possible
Thursday AM	Possible
Thursday PM	Possible

Houston Pilots Visibility Chart (miles)



Forecast Confidence

Above
Normal

Below
Normal

Visibility	Sat 4 pm	Sat 5 pm	Sat 6 pm	Sat 7 pm	Sat 8 pm	Sat 9 pm	Sat 10 pm	Sat 11 pm	Sun 12 am	Sun 1 am	Sun 2 am	Sun 3 am	Sun 4 am	Sun 5 am	Sun 6 am	Sun 7 am	Sun 8 am	Sun 9 am	Sun 10 am	Sun 11 am	Sun 12 pm	Sun 1 pm	Sun 2 pm	Sun 3 pm
Houston Pilots N - 610 Bridge	10	10	10	10	10	4.9	6.9	8	9	10	10	9	8	10	10	10	10	10	10	10	10	10	10	10
Houston Pilots M - Kinder 1	10	10	10	10	10	4.9	6.9	8	9	10	10	9	8	10	10	10	10	10	10	10	10	10	10	10
Houston Pilots L - Greens Bayou	10	10	10	10	10	2	6.9	8	9	10	9	9	8	9	10	10	10	10	10	10	10	10	10	10
Houston Pilots K - Shell Crude	10	10	10	10	10	2	6.9	8	9	10	9	9	8	9	10	10	10	10	10	10	10	10	10	10
Houston Pilots J - Lynchburg Ferries	10	10	10	10	10	2	6.9	8	8	9	9	8	6.9	9	10	10	10	10	10	10	10	10	10	10
Houston Pilots I - Exxon 3	10	10	10	10	10	2	5.9	8	8	9	9	8	6.9	9	10	10	10	10	10	10	10	10	10	10
Houston Pilots H - Morgans Point	10	10	10	10	10	2.5	4.9	8	8	9	9	8	8	9	10	10	10	9	10	10	10	10	10	10
Houston Pilots G - 75/76	10	9	10	10	6.9	3.9	3.9	5.9	5.9	6.9	6.9	5.9	4.9	5.9	6.9	6.9	6.9	6.9	9	10	10	10	10	10
Houston Pilots F - 63/64	10	9	10	10	6.9	5.9	3.9	5.9	4.9	6.9	6.9	5.9	4.9	5.9	6.9	6.9	6.9	6.9	9	10	10	10	9	9
Houston Pilots E - 51/52	8	7.9	9	7.9	6.9	5.9	2	4.9	4.9	6.9	6.9	5.9	4.9	5.9	5.9	6.9	5.9	5.9	7.9	10	10	10	9	9
Houston Pilots D - 37/38	8	7.9	7.9	7.9	6.9	5.9	2	4.9	4.9	6.9	6.9	5.9	4.9	5.9	5.9	6.9	5.9	4.9	7.9	10	10	10	9	9
Houston Pilots C - 25/26	6.9	7.9	7.9	7.9	6.9	5.9	2	4.9	4.9	6.9	6.9	5.9	4.9	5.9	5.9	6.9	5.9	4.9	6.9	10	10	10	9	9
Houston Pilots B - 11/12	6.9	6.9	6.9	6.9	6.9	5.9	2	4.9	4.9	6.9	5.9	5.9	4.9	5.9	5.9	6.9	5.9	4.9	6.9	10	10	10	9	9
Houston Pilots A - 1 & 2 Bravo	6.9	6.9	6.9	6.9	5.9	5.9	3.9	4.9	4.9	6.9	5.9	5.9	4.9	4.9	4.9	5.9	4.9	4.9	5.9	9	10	10	9	9

NOTE: This is automated data that may/may not agree with the official BAM thinking that's found on the daily slides or special visibility report slides. This data should be used as a guide only

Houston Pilots Wind Chart



Forecast Confidence

Above
Normal



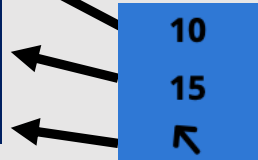
Below
Normal

Sustained Wind 10 Knots

Gusts 15 Knots

Wind from the SE

Example



Wind	Sat 4 pm	Sat 5 pm	Sat 6 pm	Sat 7 pm	Sat 8 pm	Sat 9 pm	Sat 10 pm	Sat 11 pm	Sun 12 am	Sun 1 am	Sun 2 am	Sun 3 am	Sun 4 am	Sun 5 am	Sun 6 am	Sun 7 am	Sun 8 am	Sun 9 am	Sun 10 am	Sun 11 am	Sun 12 pm	Sun 1 pm	Sun 2 pm	Sun 3 pm
Houston Pilots N - 610 Bridge	21 40 ↑	22 40 ↑	21 39 ↑	20 38 ↑	20 37 ↑	20 37 ↗	18 35 →	16 31 ↗	14 28 ↗	13 24 ↗	13 24 ↗	13 24 ↗	13 24 ↗	13 25 →	13 25 →	13 25 →	14 26 ↘	15 28 ↘	15 30 ↘	16 31 ↘	17 32 ↘	17 31 ↘	16 31 ↘	16 31 ↘
Houston Pilots M - Kinder 1	21 39 ↑	22 40 ↑	21 39 ↑	20 38 ↑	18 37 ↑	20 37 ↗	17 35 →	16 31 ↗	14 28 ↗	13 24 ↗	13 24 ↗	13 24 ↗	13 24 ↗	13 25 →	13 25 →	13 25 →	14 26 ↘	15 28 ↘	15 29 ↘	16 31 ↘	17 31 ↘	16 31 ↘	16 31 ↘	16 31 ↘
Houston Pilots L - Greens Bayou	21 38 ↑	22 39 ↑	21 38 ↑	20 37 ↑	18 36 ↑	20 37 ↗	17 35 →	16 31 ↗	14 26 ↗	13 24 ↗	13 24 ↗	13 24 ↗	13 24 ↗	13 24 ↗	13 24 ↗	13 24 ↗	14 25 ↘	14 26 ↘	15 29 ↘	16 30 ↘	17 30 ↘	16 30 ↘	16 30 ↘	16 30 ↘
Houston Pilots K - Shell Crude	21 38 ↑	22 39 ↑	20 38 ↑	20 37 ↑	18 37 ↑	18 37 ↗	18 36 →	16 31 ↗	14 26 ↗	13 24 ↗	13 24 ↗	13 24 ↗	13 24 ↗	13 24 ↗	13 24 ↗	13 25 →	13 25 →	14 26 ↘	15 29 ↘	16 30 ↘	17 30 ↘	16 30 ↘	16 30 ↘	16 30 ↘
Houston Pilots J - Lynchburg Ferries	22 38 ↑	22 38 ↑	21 38 ↑	18 36 ↑	18 36 ↑	18 37 ↗	18 35 →	16 31 ↗	14 26 ↗	12 23 ↗	12 23 ↗	12 23 ↗	12 23 ↗	13 24 ↗	13 24 ↗	13 24 ↗	13 25 ↘	14 26 ↘	15 29 ↘	16 30 ↘	17 30 ↘	17 30 ↘	17 30 ↘	17 30 ↘
Houston Pilots I - Exxon 3	23 38 ↑	24 38 ↑	24 37 ↑	23 36 ↑	23 36 ↑	23 37 ↗	23 36 →	21 32 ↗	18 28 ↗	15 24 ↗	15 24 ↗	15 24 ↗	15 24 ↗	15 25 →	15 25 →	15 25 →	16 25 ↘	17 26 ↘	17 29 ↘	17 29 ↘	17 30 ↘	17 30 ↘	18 30 ↘	18 31 ↘
Houston Pilots H - Morgans Point	22 38 ↑	23 38 ↑	23 37 ↑	22 36 ↑	23 36 ↑	23 37 ↗	23 36 →	21 32 ↗	17 28 ↗	15 24 ↗	15 24 ↗	15 24 ↗	15 24 ↗	15 24 ↗	15 25 →	15 25 →	16 25 ↘	16 26 ↘	17 28 ↘	17 29 ↘	17 30 ↘	17 30 ↘	17 30 ↘	17 31 ↘
Houston Pilots G - 75/76	24 39 ↑	25 39 ↑	25 39 ↑	24 37 ↑	25 38 ↑	25 39 ↗	25 38 →	23 35 ↗	20 30 ↗	17 25 ↗	17 25 ↗	17 25 ↗	17 26 ↗	17 26 ↗	17 26 ↗	17 26 ↗	17 26 ↗	18 29 ↘	18 30 ↘	18 30 ↘	18 31 ↘	18 31 ↘	18 31 ↘	20 31 ↘
Houston Pilots F - 63/64	24 38 ↑	24 38 ↑	24 37 ↑	24 36 ↑	25 38 ↑	25 39 ↗	25 38 →	23 35 ↗	20 31 ↗	17 26 ↗	17 26 ↗	17 26 ↗	17 26 ↗	17 26 ↗	17 26 ↗	17 26 ↗	17 26 ↗	18 29 ↘	18 30 ↘	18 30 ↘	18 30 ↘	18 30 ↘	18 31 ↘	18 31 ↘
Houston Pilots E - 51/52	23 37 ↑	24 38 ↑	24 37 ↑	24 36 ↑	25 38 ↑	26 39 ↗	25 39 →	23 35 ↗	20 31 ↗	17 26 ↗	17 26 ↗	17 26 ↗	17 26 ↗	17 26 ↗	17 26 ↗	17 26 ↗	17 26 ↗	18 29 ↘	18 30 ↘	18 30 ↘	18 30 ↘	18 30 ↘	18 30 ↘	18 30 ↘
Houston Pilots D - 37/38	23 37 ↑	24 38 ↑	24 38 ↑	24 37 ↑	25 38 ↑	26 39 ↗	25 39 →	23 35 ↗	21 31 ↗	17 28 ↗	17 28 ↗	17 26 ↗	17 26 ↗	17 26 ↗	17 26 ↗	17 26 ↗	17 26 ↗	17 26 ↗	18 29 ↘	18 30 ↘	18 30 ↘	18 30 ↘	17 30 ↘	17 30 ↘
Houston Pilots C - 25/26	22 36 ↑	23 37 ↑	24 37 ↑	24 38 ↑	24 38 ↑	25 39 ↗	25 39 →	23 36 ↗	21 31 ↗	17 28 ↗	17 28 ↗	17 28 ↗	17 28 ↗	17 26 ↗	17 26 ↗	17 26 ↗	17 26 ↗	17 26 ↗	18 29 ↘	18 30 ↘	18 30 ↘	17 30 ↘	17 30 ↘	17 29 ↘
Houston Pilots B - 11/12	22 35 ↑	22 36 ↑	23 36 ↑	23 35 ↑	24 36 ↑	24 37 ↗	24 38 →	22 35 ↗	20 31 ↗	17 28 ↗	17 28 ↗	17 26 ↗	17 26 ↗	16 26 ↗	16 26 ↗	16 26 ↗	16 26 ↗	17 28 ↘	17 29 ↘	17 29 ↘	17 28 ↘	17 29 ↘	17 29 ↘	17 28 ↘
Houston Pilots A - 1 & 2 Bravo	22 35 ↑	23 37 ↑	24 37 ↑	24 36 ↑	25 38 ↑	26 39 ↗	26 40 ↑	24 38 ↗	22 35 ↗	20 31 ↗	20 31 ↗	20 30 ↗	20 29 ↗	20 29 ↗	20 29 ↗	20 29 ↗	18 29 ↗	18 29 ↗	20 30 ↘	20 30 ↘	18 30 ↘	17 29 ↘	17 29 ↘	17 28 ↘

NOTE: This is automated data that may/may not agree with the official BAM thinking that's found on the daily slides.
This data should be used as a guide only.

Houston Pilots: SAT. 02/14/2026

Forecast Discussion

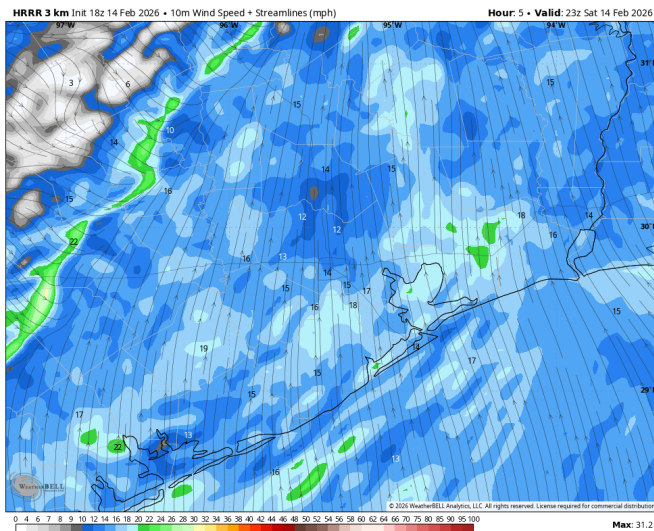
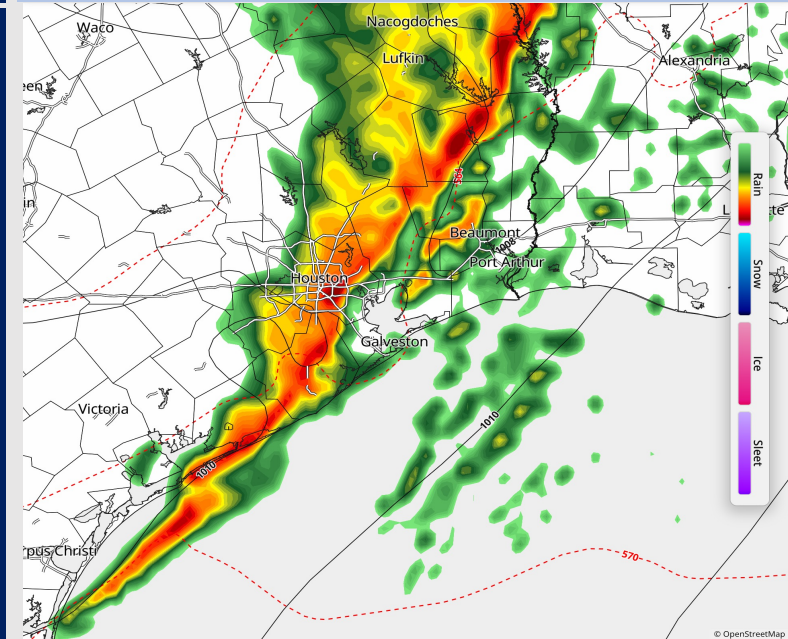
Precip: Isolated showers possible from through 6PM. Lightning will be a risk. Scattered storms are then expected from 6PM – 11PM. **A few severe storms with wind gusts of 45+ kts, small hail, heavy downpours, and an isolated tornado from 8 PM – 11 PM.**

Wind: Winds out of the SE through 6 PM, out of the S until storms arrive at 8 PM. **N of Morgan's Point:** Winds of 15 – 20 kts. **S of Morgan's Point:** Winds of 15 – 20 kts. **Non-thunderstorm gusts up to 35 kts possible through 11 PM for all Stations.**

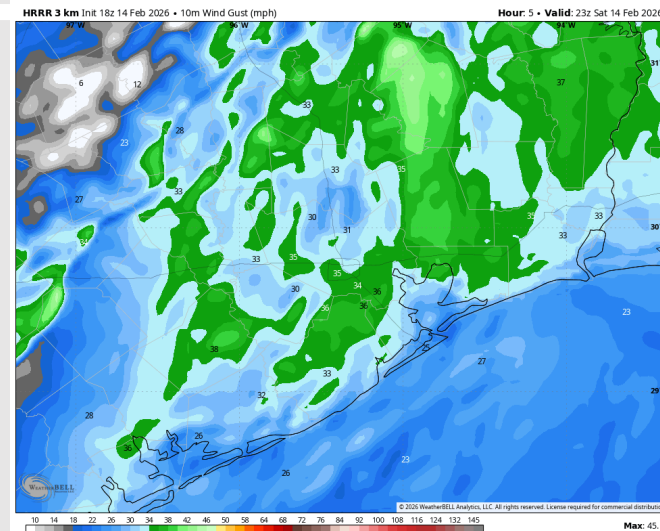
Low Temps: **N of Morgan's Point:** Upper 50s F. **S of Morgan's Point:** Upper 50s F.

Visibility: Reduced visibilities under heavy downpours possible.

Precip Image: 8 PM CT



Wind Speed:
5 PM CT



PEAK Gusts
5 PM Today

Houston Pilots: SUN. 02/15/2026

Forecast Discussion

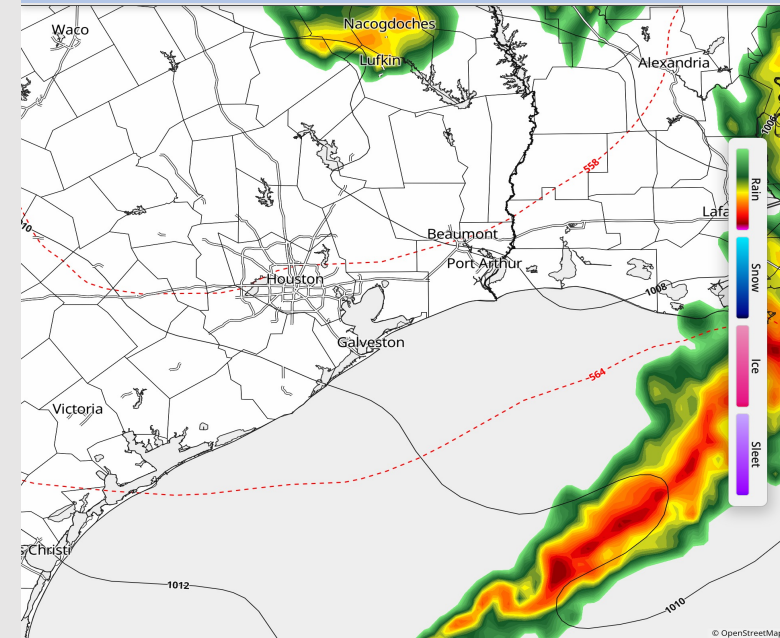
Precip: Dry conditions favored for SUN.

Wind: Winds will be out of the W through 6 AM, and out of the NW thereafter. **N of Morgan's Point:** Winds of 5 – 10 kts through the day, 11 – 16 kts from 9 AM – 4PM. **Gusts to 20 kts through the day, briefly 22 – 27 kts from 8 AM – 1 PM.** **S of Morgan's Point:** Winds of 10 – 15 kts . **Gusts to 25 kts in play through the day, briefly up to 35 kts from 8AM – 1PM.**

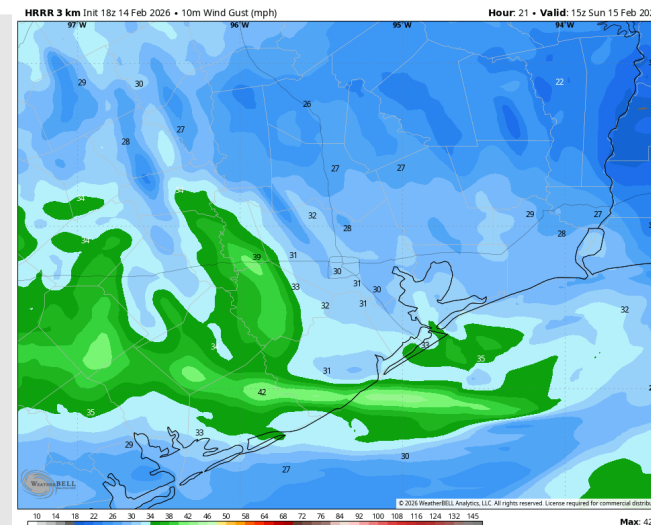
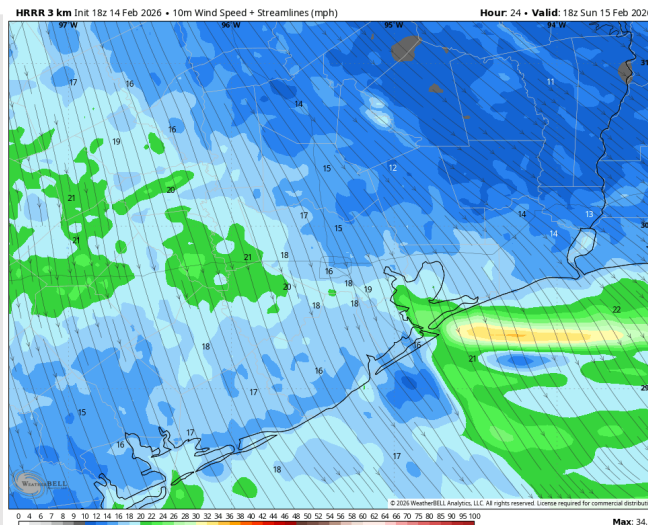
High Temps: **N of Morgan's Point:** Low to Mid 70s F. **S of Morgan's Point:** Mid to Upper 60s F.

Visibility: Fog / mist possible from through 4AM behind exiting storms, particularly in the Bay.

Precip Image: 1 AM CT



Wind Speed:
12 PM CT



PEAK Gusts
9 AM SUN

Houston Pilots: MON. 02/16/2026

Forecast Discussion

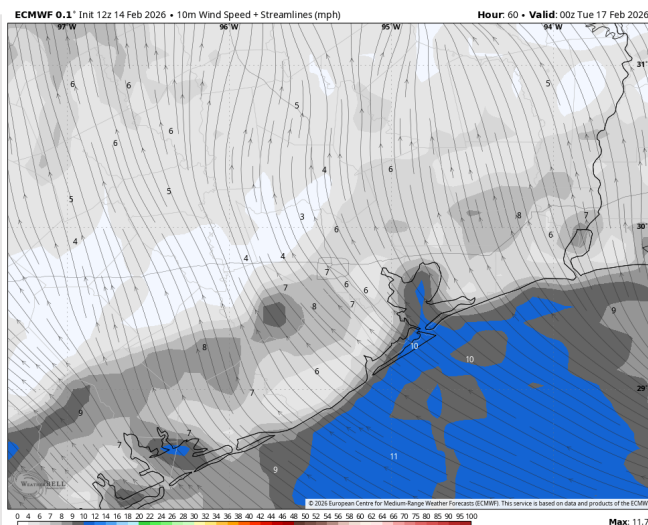
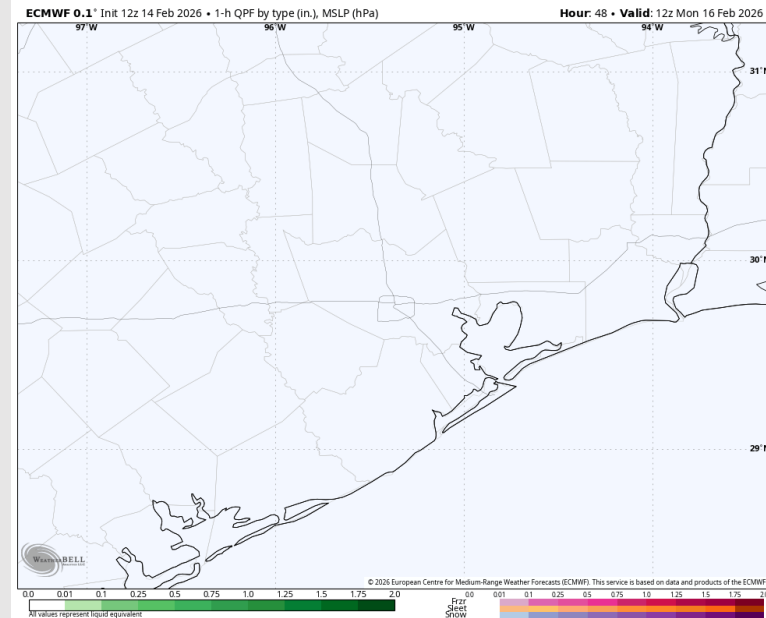
Precip: Dry conditions favored for MON.

Wind: Winds out of the N/NE through 12 PM, turning clockwise to out of the SE thereafter. **N of Morgan's Point:** Winds of 3 – 8 kts. **S of Morgan's Point:** Winds of 5 – 10 kts through the day.

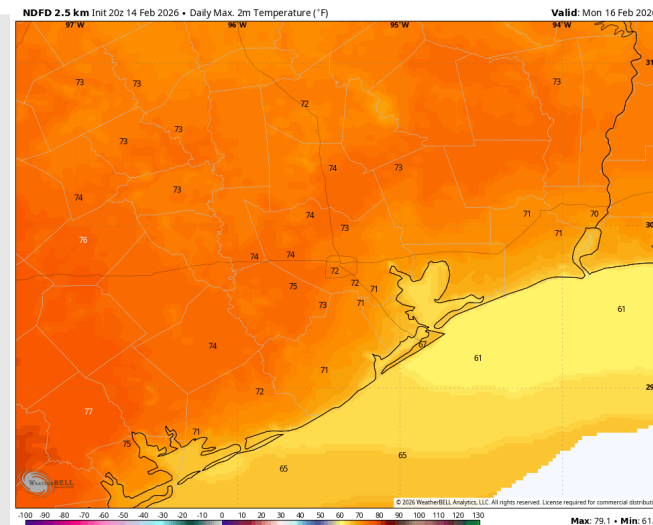
High Temps: **N of Morgan's Point:** Low 70s F. **S of Morgan's Point:** Low 60s F.

Visibility: Fog possible N of Morgan's Point after 4AM, spilling into the bay by 6AM and dissipating by 12PM for all Stations.

Precip Image: 6 AM CT



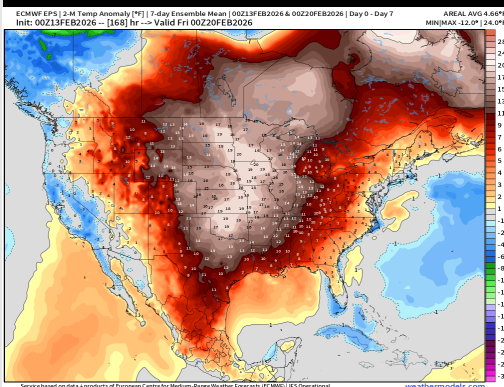
Wind Speed:
6 PM CT



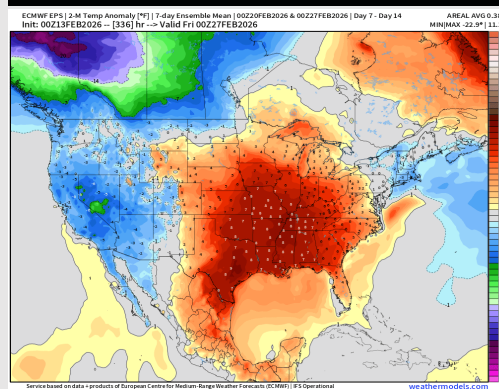
High Temps
MON

Houston Pilots: 02/14/2026

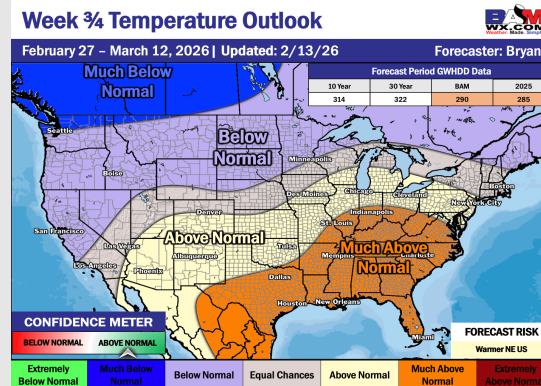
Next 7 Day Temperature Departure



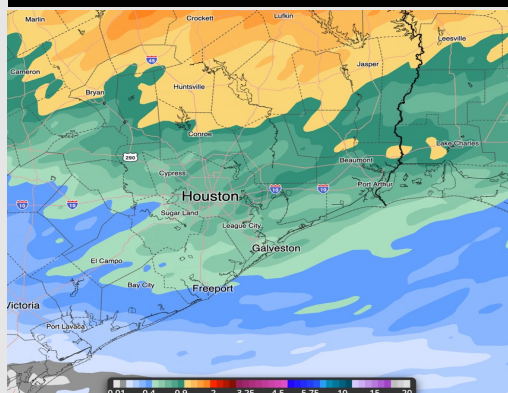
8-14 Day Temperature Departure



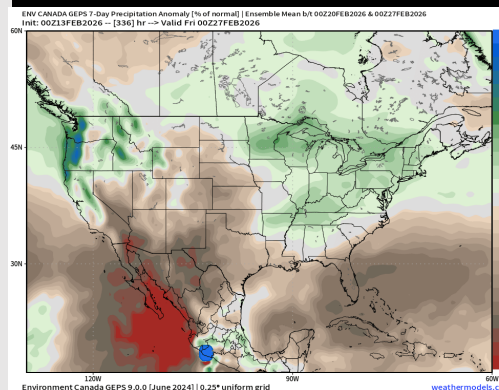
15-30 Day Temperature Departure



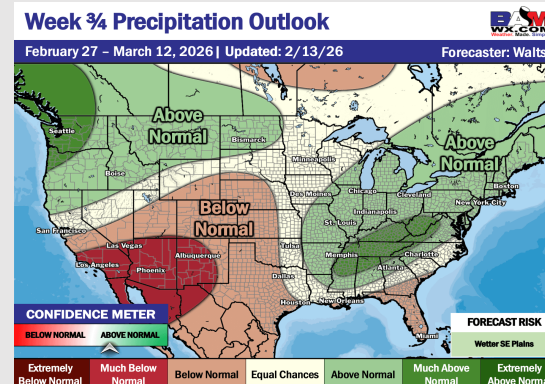
Next 7 Day Total Precipitation



8-14 Day % of Average Precip.



15-30 Day % of Average Precip.



- Above normal temps are favored over the next 7 days, with scattered storms/downpours possible over the weekend.
- Much above normal temperatures and below normal rain chances in the Week 2 period.
- Much above normal temperatures and below normal rainfall expected for late February and the start of March.