

# Houston Pilots Forecast Package



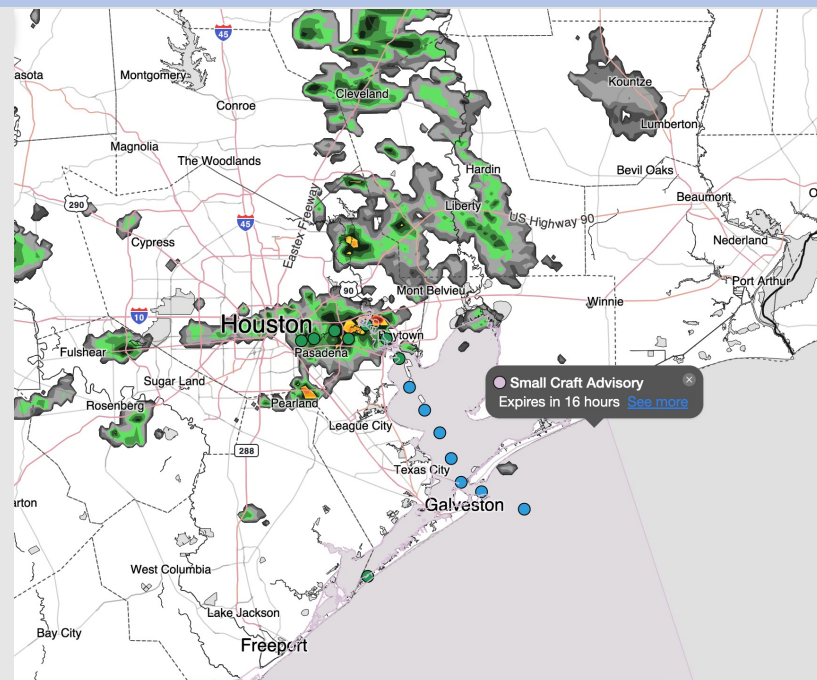
Updated: 8:05 AM CT

Saturday, February 14, 2026

Forecaster: Began/Lang

## Weather Headlines

- Fog expected to continue to become patchier in nature through 9AM, with isolated pockets of fog/mist in play through the day.
- Strong to severe storms will be likely from 8 PM – 11 PM with all hazards in play.
- Drier conditions to return SUN PM and into early next week, but with sea fog favored to return.



Current Radar: 8:04 AM CT

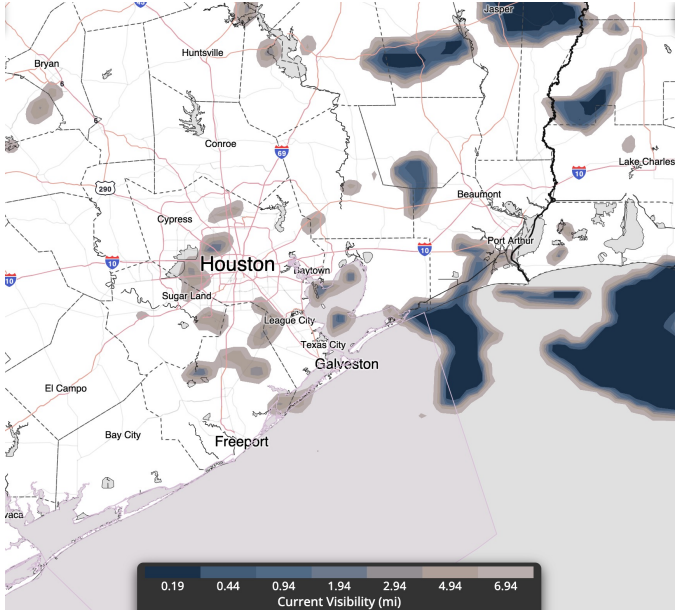
As always, please do not hesitate to reach out to us with any forecast questions at (317)-560-8122. Press 1 for forecast questions.



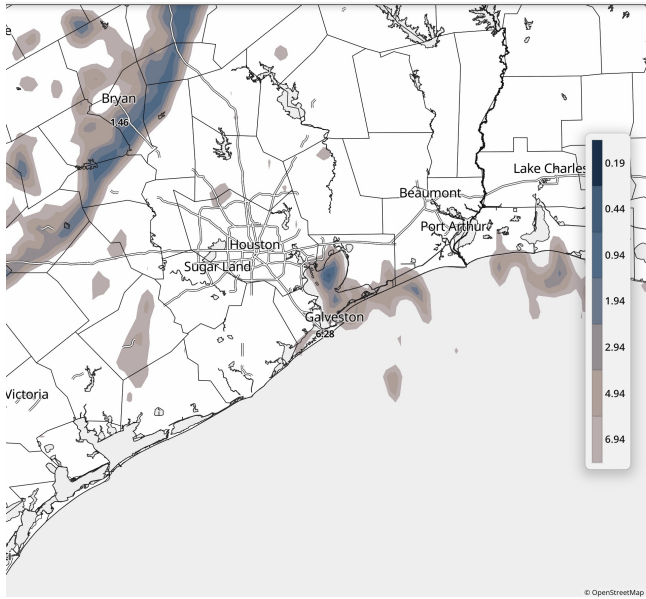
You can also access real-time forecast updates and 24/7 meteorological chat assistance on your [Clarity](#) app.

# Houston Pilots Visibility Report


## CURRENT VISIBILITY (7:35 AM SAT)



## 6 PM CT SAT VISIBILITY



## Confidence



### TIMEFRAME DISCUSSED

### THREAT

NOW – 8 PM SAT

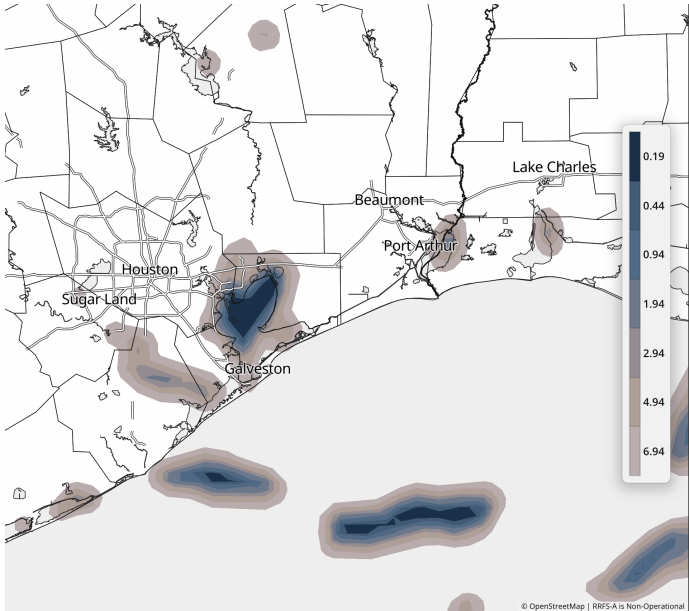
Low

**N of Morgan's Point:** Fog is expected to continue to break up through 9AM. Visibilities < 2 miles possible, but isolated in nature.

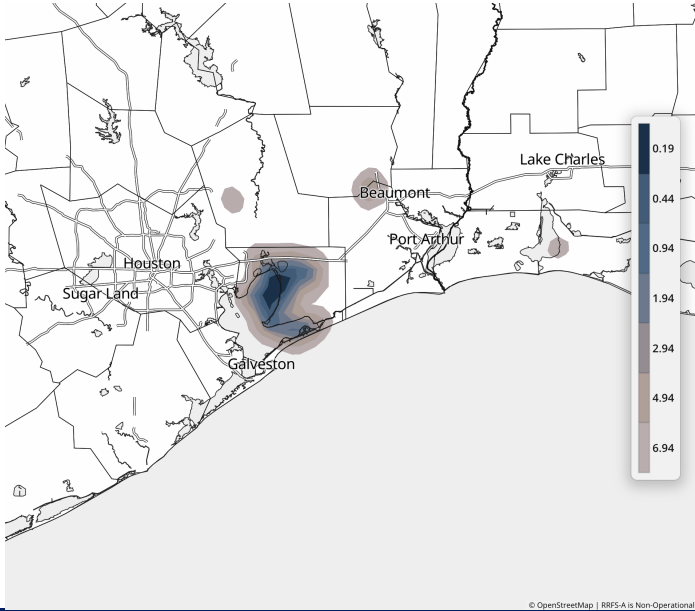
**S of Morgan's Point:** Fog is expected to continue to become patchy in nature this morning through 9AM as light rain showers work in. Isolated pockets of fog/mist are possible through 8PM this evening before scattered showers / thunderstorms arrive, however favoring more of a mist rather than fog. Visibilities < 2 miles will still be possible, but isolated in nature.

# Houston Pilots Visibility Report

## 2 AM CT SUN VISIBILITY



## 6 AM CT SAT VISIBILITY



## Confidence

Above  
Normal

Below  
Normal

### TIMEFRAME DISCUSSED

11 PM SAT – 7 AM  
SUN

### THREAT

LOW

**N of Morgan's Point:** Fog not favored.

**S of Morgan's Point:** Fog can linger behind storms through 7 AM SUN. Visibilities of 1 – 2 miles will be in play as fog looks to be more of a “mist” than pure fog.

# Houston Pilots Extended Range Visibility Report



## Tuesday 02/17/2026

Fog is possible for Stations N of Morgan’s Point from 3AM – 9AM.

### Forecast Confidence



## Thursday 02/19/2026

Fog possible N of Morgan’s Point from 12 AM – 9 AM, with fog lingering in the Bay through the day.

### Forecast Confidence



## Wednesday 02/18/2026

Fog is possible for Stations N of Morgan’s Point from 3AM – 9AM, lingering in the Bay through the day.

### Forecast Confidence



Chance for Fog	
Tuesday AM	Likely
Tuesday PM	Unlikely
Wednesday AM	Possible
Wednesday PM	Possible
Thursday AM	Possible
Thursday PM	Possible

# Houston Pilots Visibility Chart (miles)



Visibility	Sat 10 am	Sat 11 am	Sat 12 pm	Sat 1 pm	Sat 2 pm	Sat 3 pm	Sat 4 pm	Sat 5 pm	Sat 6 pm	Sat 7 pm	Sat 8 pm	Sat 9 pm	Sat 10 pm	Sat 11 pm	Sun 12 am	Sun 1 am	Sun 2 am	Sun 3 am	Sun 4 am	Sun 5 am	Sun 6 am	Sun 7 am	Sun 8 am	Sun 9 am
Houston Pilots N - 610 Bridge	6.9	10	10	10	10	10	10	10	10	7.9	9	2.9	4.9	4.9	3.9	3.9	2.9	2.9	2.9	1.1	3.9	4.9	3.9	4.9
Houston Pilots M - Kinder 1	6.9	10	10	10	10	10	10	10	10	9	9	2.9	4.9	4.9	3.9	3.9	2.9	2.9	2.9	0.8	3.9	3.9	3.9	4.9
Houston Pilots L - Greens Bayou	6.9	10	10	10	10	10	10	10	10	9	5.9	1.6	4.9	4.9	3.9	3.9	2.9	2.9	0.8	0.8	2.9	3.9	3.9	4.9
Houston Pilots K - Shell Crude	9	10	10	10	10	10	10	10	10	9	5.9	1.6	4.9	4.9	3.9	3.9	2.9	2.9	0.8	0.8	2.9	3.9	3.9	4.9
Houston Pilots J - Lynchburg Ferries	7.9	10	10	10	10	10	10	10	10	9	6.9	1.6	4.9	3.9	3.9	3.9	2.9	2.9	1.1	0.8	2.9	3.9	3.9	4.9
Houston Pilots I - Exxon 3	9	10	10	10	10	10	10	10	10	9	6.9	3.9	4.9	3.9	3.9	3.9	2.9	2.5	1.1	0.8	2.9	3.9	3.9	4.9
Houston Pilots H - Morgans Point	10	10	10	10	10	10	10	10	10	9	6.9	4.9	4.9	3.9	3.9	3.9	2.9	2.5	1.1	0.8	2.9	3.9	3.9	4.9
Houston Pilots G - 75/76	10	10	10	10	10	10	10	10	10	9	6.9	4.9	3.9	4.9	3.9	4.9	3.9	2.5	1.1	0.8	1.6	3.9	9	9
Houston Pilots F - 63/64	10	10	10	10	10	10	10	10	10	9	6.9	4.9	3.9	4.9	3.9	4.9	3.9	2.5	0.5	0.8	1.1	3.9	9	9
Houston Pilots E - 51/52	10	10	10	10	10	10	10	10	10	9	6.9	6.9	2.9	4.9	3.9	4.9	3.9	4.9	3.9	0.8	1.1	4.9	9	9
Houston Pilots D - 37/38	10	10	10	10	10	10	10	10	10	7.9	6.9	6.9	2.9	4.9	3.9	4.9	3.9	4.9	3.9	0.8	1.1	4.9	9	9
Houston Pilots C - 25/26	10	10	10	10	10	10	10	10	10	7.9	6.9	6.9	3.9	4.9	5.9	6.9	4.9	4.9	3.9	3.9	4.9	5.9	9	9
Houston Pilots B - 11/12	10	10	10	10	10	10	10	10	9	7.9	6.9	6.9	3.9	5.9	5.9	6.9	4.9	4.9	3.9	3.9	4.9	5.9	9	9
Houston Pilots A - 1 & 2 Bravo	10	10	10	10	10	10	9	9	7.9	7.9	6.9	6.9	5.9	5.9	5.9	5.9	4.9	3.9	2.9	2.9	3.9	4.9	9	9

**NOTE:** This is automated data that may/may not agree with the official BAM thinking that's found on the daily slides or special visibility report slides. This data should be used as a guide only

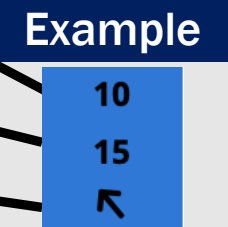
# Houston Pilots Wind Chart



Forecast Confidence



Sustained Wind 10 Knots  
Gusts 15 Knots  
Wind from the SE



Wind	Sat 10 am	Sat 11 am	Sat 12 pm	Sat 1 pm	Sat 2 pm	Sat 3 pm	Sat 4 pm	Sat 5 pm	Sat 6 pm	Sat 7 pm	Sat 8 pm	Sat 9 pm	Sat 10 pm	Sat 11 pm	Sun 12 am	Sun 1 am	Sun 2 am	Sun 3 am	Sun 4 am	Sun 5 am	Sun 6 am	Sun 7 am	Sun 8 am	Sun 9 am
Houston Pilots N - 610 Bridge	16	17	20	20	20	21	21	22	20	20	20	20	17	16	14	13	13	13	13	13	13	14	15	15
	30	33	37	37	38	39	39	40	39	38	37	37	33	30	28	24	25	25	25	25	25	26	28	28
	↰	↰	↰	↰	↰	↰	↰	↰	↰	↰	↰	↰	↰	↰	↰	↰	↰	↰	↰	↰	↰	↰	↰	↰
Houston Pilots M - Kinder 1	15	17	20	20	20	21	21	21	21	20	18	18	17	16	14	13	13	13	13	13	13	13	15	15
	30	33	37	37	38	39	39	39	39	38	37	37	33	30	28	24	25	25	25	25	25	26	26	28
	↰	↰	↰	↰	↰	↰	↰	↰	↰	↰	↰	↰	↰	↰	↰	↰	↰	↰	↰	↰	↰	↰	↰	↰
Houston Pilots L - Greens Bayou	15	17	20	20	20	21	21	22	21	20	18	18	17	16	14	13	13	13	13	13	13	13	14	15
	30	32	35	36	37	38	38	38	38	37	37	37	33	30	28	24	24	25	25	25	25	25	26	28
	↰	↰	↰	↰	↰	↰	↰	↰	↰	↰	↰	↰	↰	↰	↰	↰	↰	↰	↰	↰	↰	↰	↰	↰
Houston Pilots K - Shell Crude	15	17	20	20	20	20	21	21	20	18	18	18	17	16	14	13	13	13	13	13	13	13	14	15
	30	32	35	36	37	38	38	38	38	37	37	37	33	31	28	24	24	25	25	25	25	25	26	28
	↰	↰	↰	↰	↰	↰	↰	↰	↰	↰	↰	↰	↰	↰	↰	↰	↰	↰	↰	↰	↰	↰	↰	↰
Houston Pilots J - Lynchburg Ferries	15	17	20	20	21	22	22	22	20	18	18	18	17	16	14	13	13	13	13	13	13	13	14	14
	29	32	35	36	37	38	38	38	38	36	37	37	33	31	28	23	24	24	24	25	25	25	25	26
	↰	↰	↰	↰	↰	↰	↰	↰	↰	↰	↰	↰	↰	↰	↰	↰	↰	↰	↰	↰	↰	↰	↰	↰
Houston Pilots I - Exxon 3	17	20	21	22	22	23	23	24	24	23	23	23	23	21	18	16	16	16	16	16	16	16	17	17
	29	32	35	36	37	38	37	37	37	36	37	37	36	32	28	24	25	25	25	25	25	26	26	28
	↰	↰	↰	↰	↰	↰	↰	↰	↰	↰	↰	↰	↰	↰	↰	↰	↰	↰	↰	↰	↰	↰	↰	↰
Houston Pilots H - Morgans Point	17	20	20	21	22	22	22	23	23	22	22	23	22	20	17	15	15	15	16	16	16	16	16	17
	29	31	33	36	36	38	38	37	37	36	37	37	36	32	28	24	25	25	25	25	25	26	26	26
	↰	↰	↰	↰	↰	↰	↰	↰	↰	↰	↰	↰	↰	↰	↰	↰	↰	↰	↰	↰	↰	↰	↰	↰
Houston Pilots G - 75/76	20	21	22	22	23	24	24	25	25	24	24	25	25	23	20	17	17	17	17	17	17	17	18	18
	31	33	35	36	37	39	39	39	39	37	37	38	38	35	30	28	26	26	28	28	28	28	29	29
	↰	↰	↰	↰	↰	↰	↰	↰	↰	↰	↰	↰	↰	↰	↰	↰	↰	↰	↰	↰	↰	↰	↰	↰
Houston Pilots F - 63/64	20	21	22	22	22	23	24	24	24	24	24	25	25	23	20	17	17	17	17	17	17	17	18	18
	31	33	35	36	37	38	38	38	37	36	37	38	39	36	31	28	26	28	28	28	28	28	29	30
	↰	↰	↰	↰	↰	↰	↰	↰	↰	↰	↰	↰	↰	↰	↰	↰	↰	↰	↰	↰	↰	↰	↰	↰
Houston Pilots E - 51/52	20	21	22	22	22	23	23	24	24	24	25	25	25	23	21	17	17	17	17	17	17	17	18	18
	31	33	36	36	36	37	37	37	37	36	37	39	39	36	31	28	28	28	28	28	28	28	29	30
	↰	↰	↰	↰	↰	↰	↰	↰	↰	↰	↰	↰	↰	↰	↰	↰	↰	↰	↰	↰	↰	↰	↰	↰
Houston Pilots D - 37/38	20	21	22	22	22	23	23	24	24	24	25	25	25	24	21	18	18	18	17	17	17	17	18	18
	31	33	35	36	36	37	37	38	37	37	37	39	39	36	32	28	28	28	28	28	28	28	29	30
	↰	↰	↰	↰	↰	↰	↰	↰	↰	↰	↰	↰	↰	↰	↰	↰	↰	↰	↰	↰	↰	↰	↰	↰
Houston Pilots C - 25/26	20	21	22	22	22	22	22	23	24	24	24	25	25	23	21	18	18	18	17	17	17	17	17	18
	31	33	35	36	36	37	36	37	37	37	38	39	39	37	32	28	28	28	28	28	28	28	29	30
	↰	↰	↰	↰	↰	↰	↰	↰	↰	↰	↰	↰	↰	↰	↰	↰	↰	↰	↰	↰	↰	↰	↰	↰
Houston Pilots B - 11/12	18	20	21	21	22	22	22	22	23	22	24	24	24	22	20	17	17	17	17	17	17	17	17	17
	30	32	32	33	35	35	35	36	36	35	37	37	38	36	31	28	28	28	28	28	28	28	28	29
	↰	↰	↰	↰	↰	↰	↰	↰	↰	↰	↰	↰	↰	↰	↰	↰	↰	↰	↰	↰	↰	↰	↰	↰
Houston Pilots A - 1 & 2 Bravo	20	20	21	22	22	22	22	23	24	24	25	26	26	24	23	21	21	20	20	20	20	20	20	20
	31	33	33	35	35	35	35	36	37	36	38	39	40	37	36	31	31	31	31	31	31	30	30	30
	↰	↰	↰	↰	↰	↰	↰	↰	↰	↰	↰	↰	↰	↰	↰	↰	↰	↰	↰	↰	↰	↰	↰	↰

NOTE: This is automated data that may/may not agree with the official BAM thinking that's found on the daily slides.  
This data should be used as a guide only.

# Houston Pilots: SAT. 02/14/2026

## Forecast Discussion

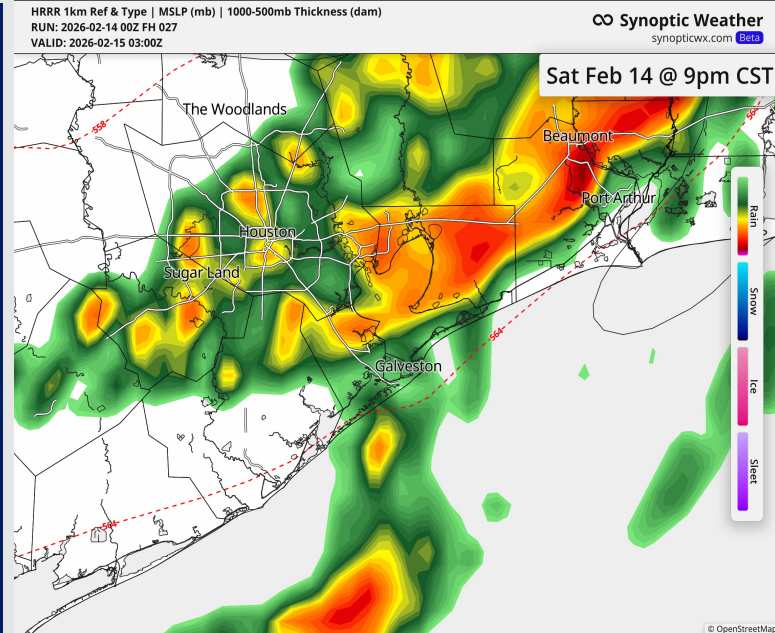
**Precip:** Isolated showers possible from 4AM – 6PM. Lightning possible in showers after 12 PM. Scattered storms are then expected from 6PM – 11PM. **A few severe storms with wind gusts of 45+ kts, small hail, heavy downpours, and an isolated tornado from 8 PM – 11 PM.**

**Wind:** Winds out of the SE through 6 PM, out of the S until storms arrive at 8 PM.  
**N of Morgan's Point:** Winds of 5 – 10 kts through 9 AM, increasing to 10 – 15 kts thereafter.  
**S of Morgan's Point:** Winds of 5 – 10 kts through 1 PM, increasing to 15– 20 kts thereafter. **Wind gusts of 20 – 25 kts possible for all Stations through 12PM. Non-thunderstorm gusts up to 35 kts possible after 12PM and through 11 PM for all Stations.**

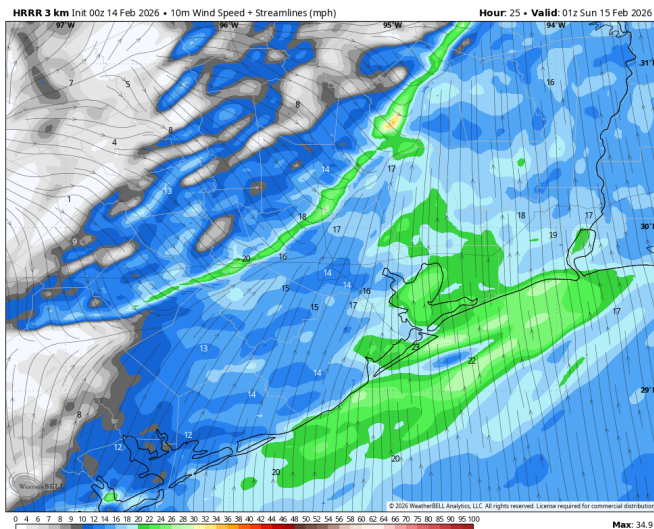
**High Temps:** **N of Morgan's Point:** Mid 70s F. **S of Morgan's Point:** Upper 60s F.

**Visibility:** Fog will be possible through ~9AM for ALL Stations, with pockets of fog/mist able to remain in the bay until storms arrive in the late afternoon. Coverage looks to progressively taper through afternoon.

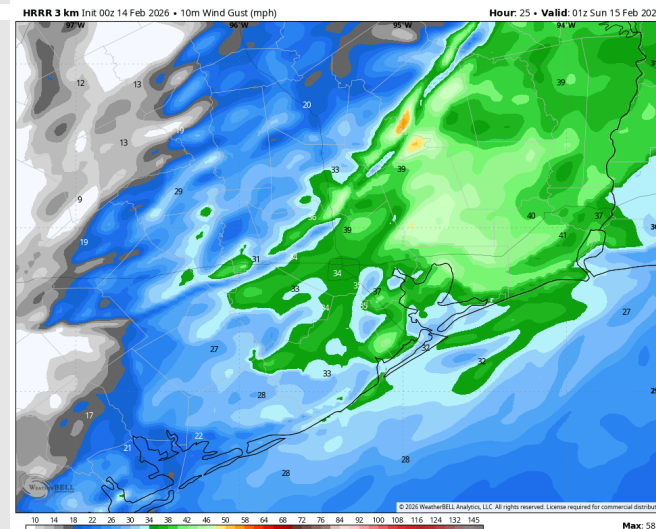
## Precip Image: 9 PM CT



**Wind Speed:  
7 PM CT**



**PEAK Gusts  
7 PM Today**



# Houston Pilots: SUN. 02/15/2026

## Forecast Discussion

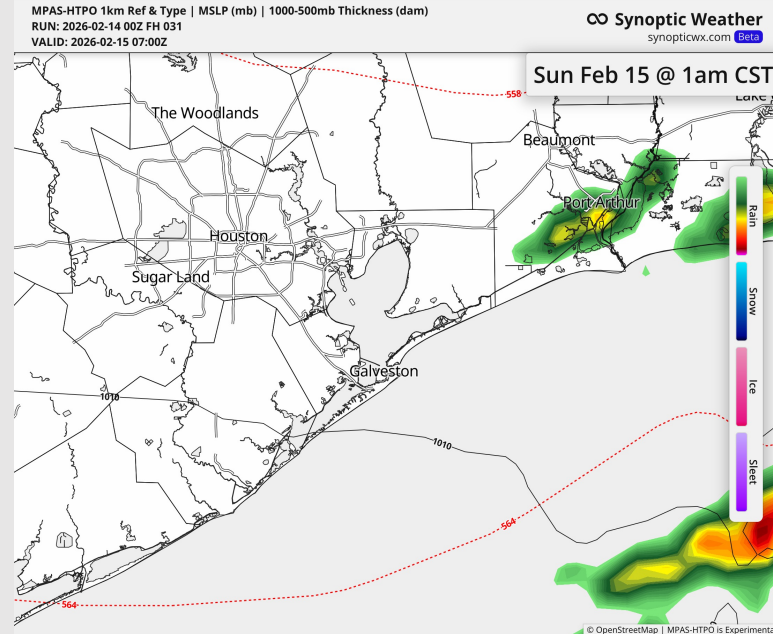
**Precip:** Dry conditions favored for SUN.

**Wind:** Winds will be out of the W through 6 AM, and out of the NW thereafter. **N of Morgan's Point:** Winds of 5 – 10 kts through the day, briefly 8 – 13 kts from 9 AM – 1PM. **Gusts to 20 kts through the day, briefly 22 – 27 kts from 9 AM – 11 AM.** **S of Morgan's Point:** Winds of 8 – 13 kts through 7PM before weakening to 5– 10 kts thereafter. **Gusts to 20 kts in play through the day.**

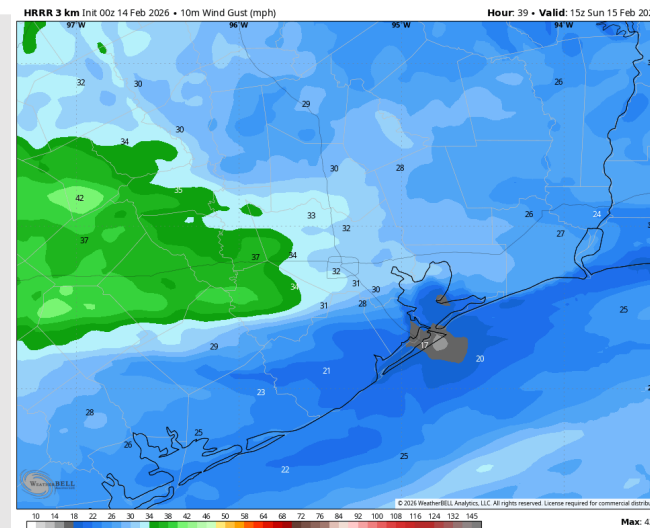
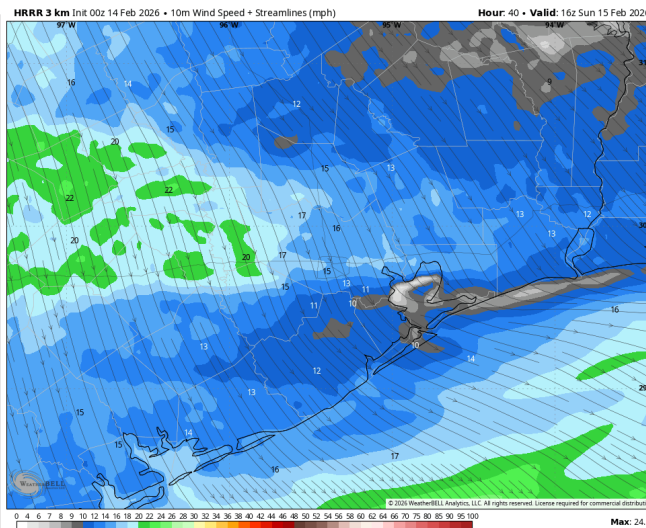
**High Temps:** **N of Morgan's Point:** Mid 70s F. **S of Morgan's Point:** Mid 60s F.

**Visibility:** Fog / mist possible from 1 AM – 6 AM behind exiting storms, particularly in the Bay.

## Precip Image: 1 AM CT



**Wind Speed:**  
10 AM CT



**PEAK Gusts**  
9 AM SUN

# Houston Pilots: MON. 02/16/2026

## Forecast Discussion

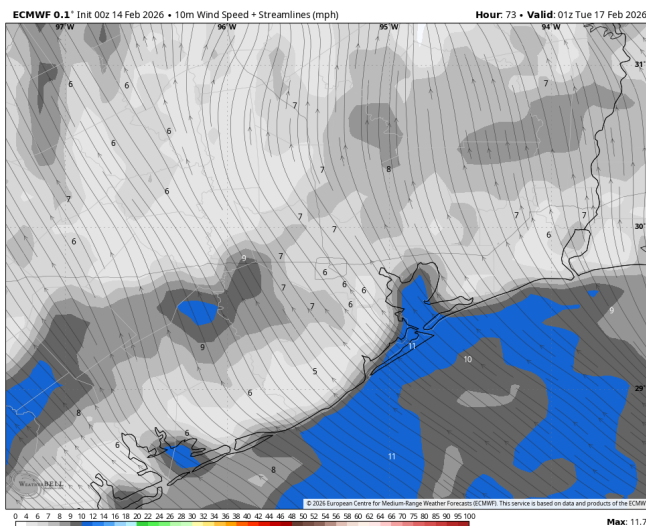
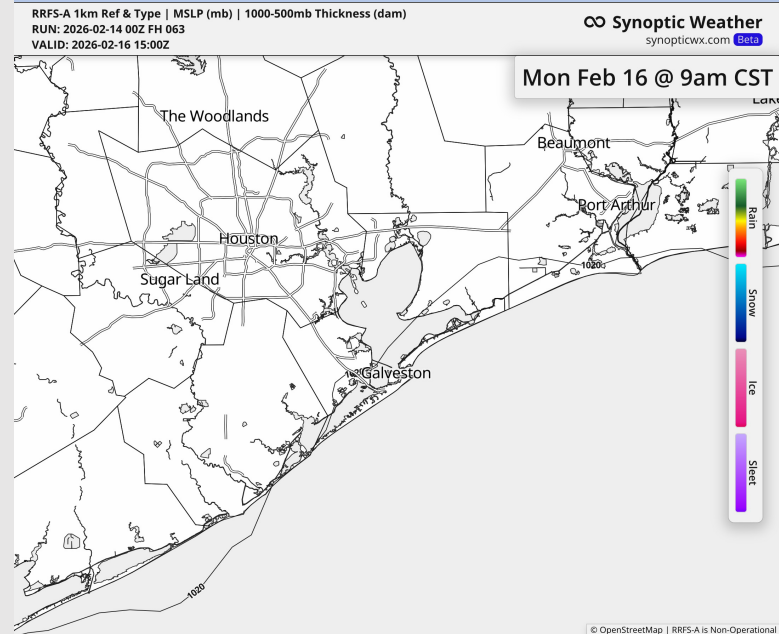
**Precip:** Dry conditions favored for MON.

**Wind:** Winds out of the N through 12 PM, turning to out of the SE thereafter. **N of Morgan's Point:** Winds of 3 – 8 kts. **S of Morgan's Point:** Winds of 5 – 10 kts through the day. **Gusts up to 23 kts will be in play for all Stations through ~6PM.**

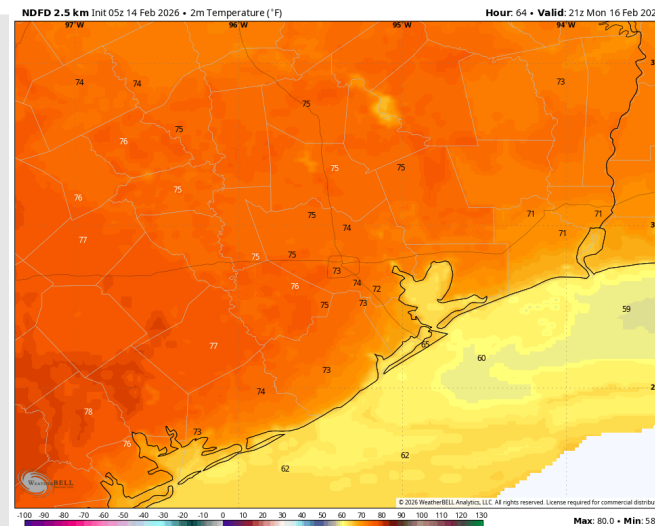
**High Temps:** **N of Morgan's Point:** Mid 70s F. **S of Morgan's Point:** Mid 60s F.

**Visibility:** No fog risks are favored in the morning, however Stations N of Morgan's Point will be at risk after 9 PM.

## Precip Image: 9 AM CT



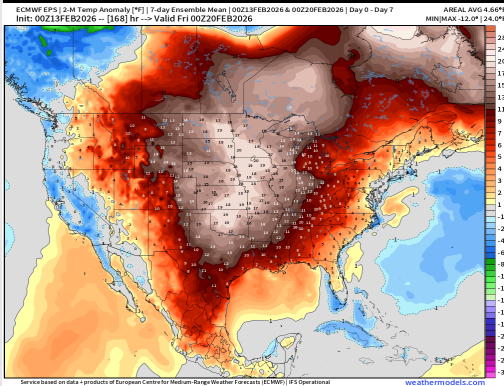
Wind Speed:  
7 PM CT



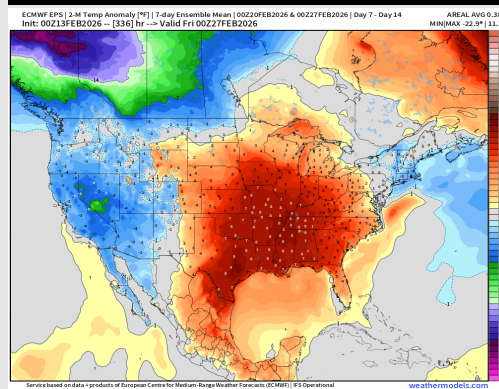
High Temps  
MON

# Houston Pilots: 02/14/2026

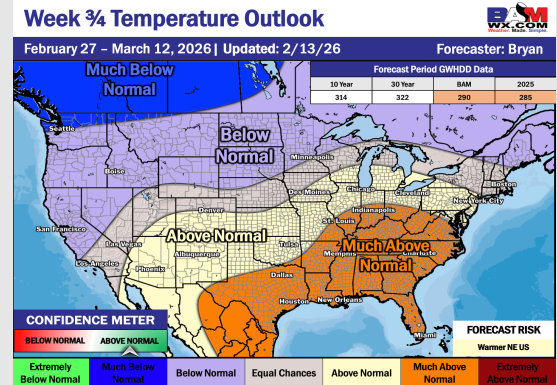
## Next 7 Day Temperature Departure



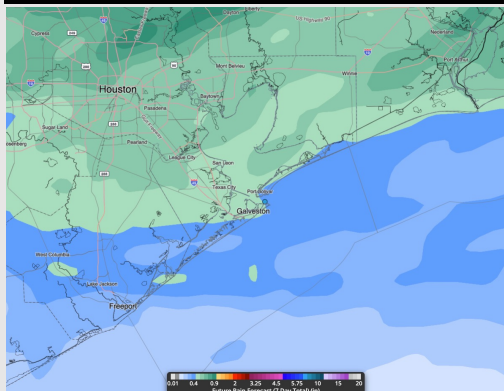
## 8-14 Day Temperature Departure



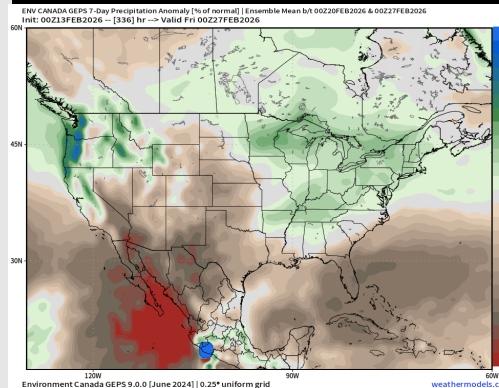
## 15-30 Day Temperature Departure



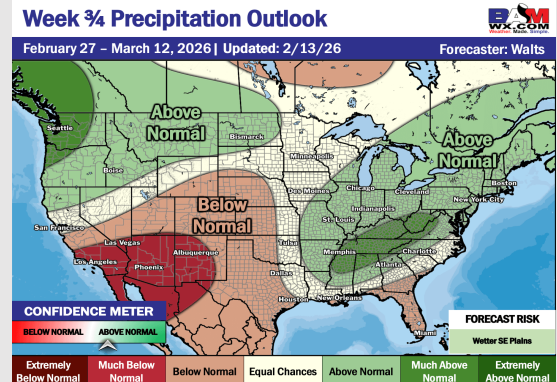
## Next 7 Day Total Precipitation



## 8-14 Day % of Average Precip.



## 15-30 Day % of Average Precip.



- Above normal temps are favored over the next 7 days, with scattered storms/downpours possible over the weekend.
- Much above normal temperatures and below normal rain chances in the Week 2 period.
- Much above normal temperatures and below normal rainfall expected for late February and the start of March.