

Houston Pilots Forecast Package



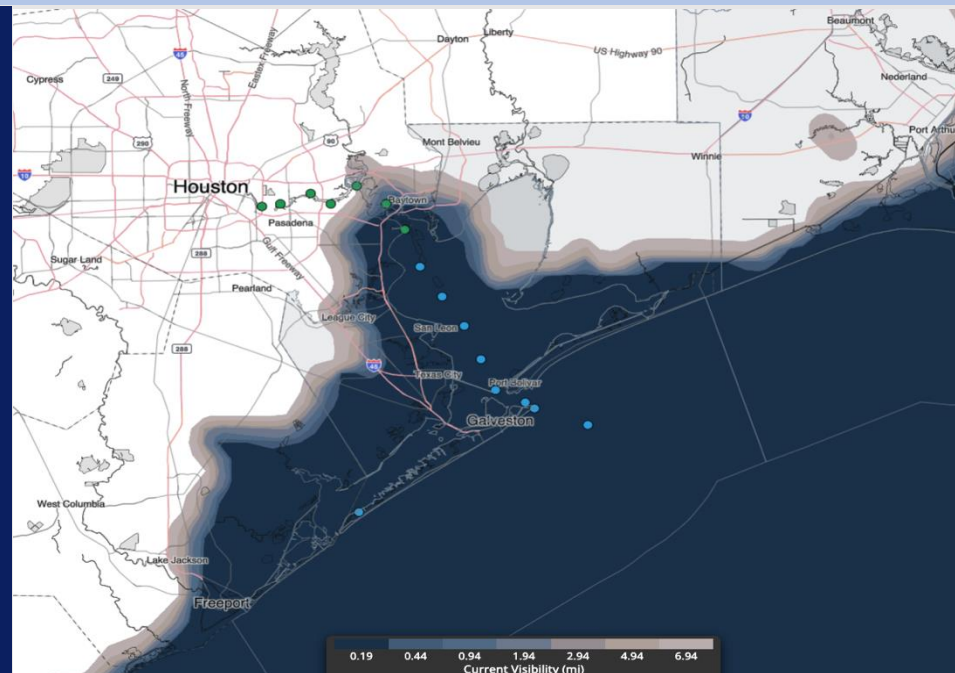
Updated: 7:45 PM CT

Friday, February 13, 2026

Forecaster: Noah Began

Weather Headlines

- Patchy to widespread dense fog to continue through SAT AM.
- Strong to severe storms will be likely from 10PM SAT – 12 AM SUN with all hazards in play.
- Drier conditions to return SUN PM and into early next week.



Current Visibility: 7:45 PM CT

As always, please do not hesitate to reach out to us with any forecast questions at [\(317\)-560-8122](tel:3175608122). Press 1 for forecast questions.



You can also access real-time forecast updates and 24/7 meteorological chat assistance on your [Clarity](#) app.


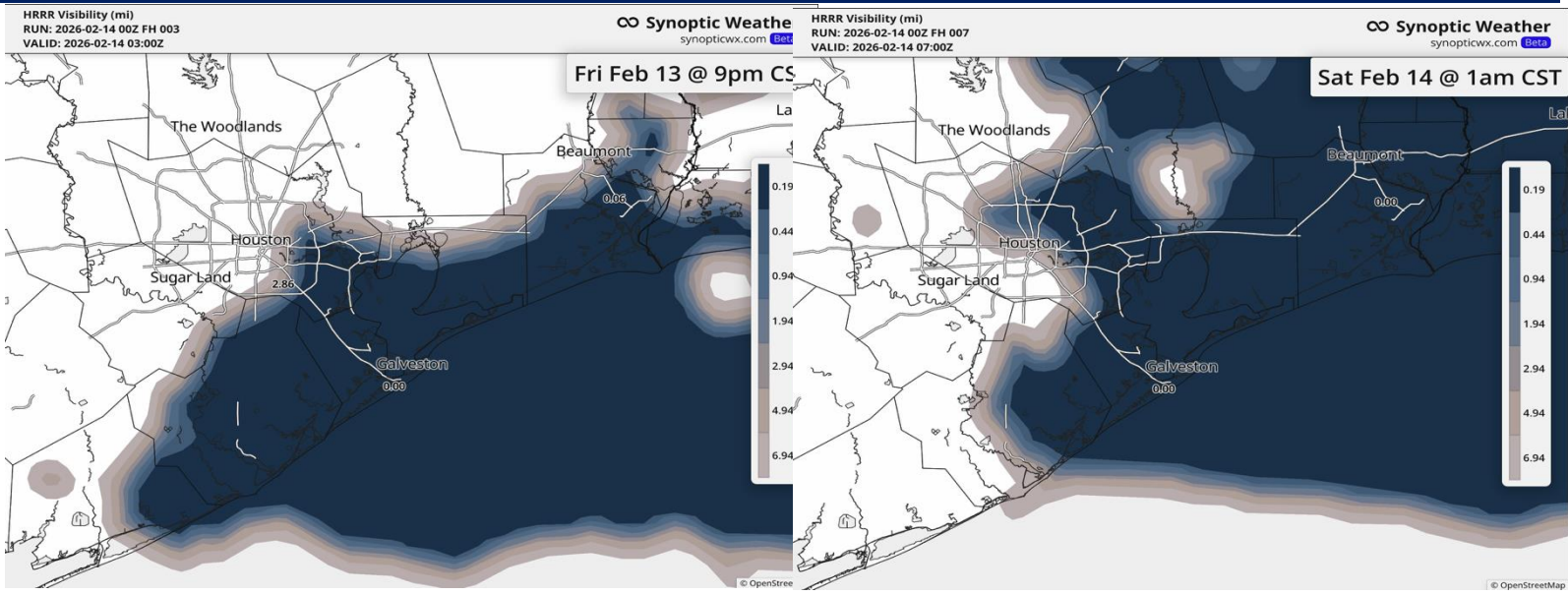
Houston Pilots Visibility Report



9 PM CT VISIBILITY (TODAY)

7 AM CT SAT VISIBILITY

Confidence



TIMEFRAME DISCUSSED	THREAT
NOW – 10AM SAT	MED - HIGH

Boarding Station to Station 11/12: Coverage of fog will build once again after 5PM, continuing into the evening/SAT AM. Visibilities to drop to <1 mile with widespread concerns favored. Due to breezier conditions, brief pockets of improved visibilities will be possible, but predominantly fog time is favored.

Station 25/26 to Morgan's Point: Widespread fog favored for the Bay by 9 PM. Winds will be slightly higher than previous nights and from a more favorable direction. We are leaning towards a more widespread risk through ~10AM SAT, with visibilities of <1 mile likely.

N of Morgan's Point: Fog to expand to include these Stations after 9 PM, continuing through ~4AM. Visibilities of <1 mile possible. After 4AM, drizzle is expected to work in which can decrease fog chances but still reduce visibilities to 1 – 3 miles.

Houston Pilots Extended Range Visibility Report



Monday 02/16/2026

Fog is not favored Monday.

Forecast Confidence



Tuesday 02/17/2026

Fog is possible for Stations N of Morgan's Point from 4AM – 9AM.

Forecast Confidence



Wednesday 02/18/2026

Isolated fog is possible for Stations N of Morgan's Point from 4AM – 9AM.

Forecast Confidence



Chance for Fog

Monday AM	Unlikely
Monday PM	Unlikely
Tuesday AM	Possible
Tuesday PM	Unlikely
Wednesday AM	Possible
Wednesday PM	Unlikely

Houston Pilots Visibility Chart (miles)



Visibility	Fri 9 pm	Fri 10 pm	Fri 11 pm	Sat 12 am	Sat 1 am	Sat 2 am	Sat 3 am	Sat 4 am	Sat 5 am	Sat 6 am	Sat 7 am	Sat 8 am	Sat 9 am	Sat 10 am	Sat 11 am	Sat 12 pm	Sat 1 pm	Sat 2 pm	Sat 3 pm	Sat 4 pm	Sat 5 pm	Sat 6 pm	Sat 7 pm	Sat 8 pm
Houston Pilots N - 610 Bridge	1.6	1.1	1.1	0.5	0.5	0.5	0.8	6.9	6.9	6.9	6.9	5.9	5.9	9	10	10	10	10	10	10	10	9	9	10
Houston Pilots M - Kinder 1	0.7	0.7	0.5	0.5	0.3	0.5	0.5	6.9	6.9	6.9	6.9	5.9	5.9	9	10	10	10	10	10	10	10	9	10	10
Houston Pilots L - Greens Bayou	0.7	0.7	0.5	0.5	0.3	0.5	0.5	0.5	0.8	6.9	6.9	5.9	5.9	9	10	10	10	10	10	10	10	9	10	10
Houston Pilots K - Shell Crude	0.7	0.7	0.5	0.5	0.3	0.5	0.5	0.5	0.8	6.9	6.9	5.9	5.9	9	10	10	10	10	10	9	9	9	10	10
Houston Pilots J - Lynchburg Ferries	0.7	0.7	0.5	0.5	0.3	0.5	0.5	0.3	0.5	4.9	4.9	2.9	5.9	7.9	10	10	10	10	10	10	10	9	10	10
Houston Pilots I - Exxon 3	0.7	0.5	0.5	0.3	0.3	0.5	0.3	0.3	0.3	0.8	1.1	1.6	5.9	6.9	9	10	10	10	9	9	9	7.9	9	9
Houston Pilots H - Morgans Point	0.5	0.5	0.5	0.3	0.3	0.3	0.3	0.3	0.3	0.8	0.3	1.6	2.5	4.9	6.9	9	9	9	7.9	6.9	6.9	6.9	6.9	7.9
Houston Pilots G - 75/76	0.2	0.2	0.2	0.3	0.3	0.3	0.3	0.3	0.3	0.3	0.3	0.3	0.3	0.3	1.6	2.5	2	3.9	3.9	4.9	4.9	4.9	5.9	7
Houston Pilots F - 63/64	0.2	0.2	0.2	0.3	0.3	0.3	0.3	0.3	0.3	0.3	0.3	0.3	0.3	0.3	1.6	2.5	2	3.9	3.9	4.9	4.9	4.9	5.9	8
Houston Pilots E - 51/52	0.2	0.2	0.2	0.3	0.3	0.3	0.3	0.3	0.5	5.9	0.5	3.9	2.9	7.9	7.9	7.9	7.9	6.9	6.9	6.9	6.9	6.9	6.9	8
Houston Pilots D - 37/38	0.2	0.2	0.2	0.3	0.3	0.3	0.3	0.3	4.9	5.9	3.9	3.9	2.9	7.9	7.9	7.9	7.9	4.9	6.9	6.9	6.9	5.9	6.9	8
Houston Pilots C - 25/26	0.2	0.2	0.2	0.3	0.3	0.3	0.3	0.5	4.9	4.9	3.9	4.9	4.9	6.9	7.9	6.9	6.9	4.9	6.9	6.9	6.9	5.9	5.9	8
Houston Pilots B - 11/12	0.2	0.2	0.2	0.3	0.3	0.3	0.3	2	4.9	4.9	2.5	6.9	5.9	6.9	7.9	6.9	6.9	4.9	5.9	6.9	6.9	5.9	5.9	8
Houston Pilots A - 1 & 2 Bravo	0.2	0.2	0.2	0.3	0.3	0.3	0.3	1.1	5.9	5.9	5.9	6.9	6.9	6.9	7.9	6.9	6.9	4.9	5.9	5.9	5.9	5.9	5.9	8

NOTE: This is automated data that may/may not agree with the official BAM thinking that's found on the daily slides or special visibility report slides. This data should be used as a guide only

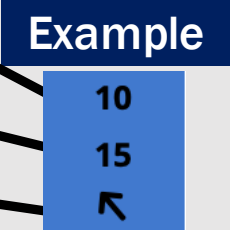
Houston Pilots Wind Chart



Forecast Confidence



Sustained Wind 10 Knots
Gusts 15 Knots
Wind from the SE



Wind	Fri 9 pm	Fri 10 pm	Fri 11 pm	Sat 12 am	Sat 1 am	Sat 2 am	Sat 3 am	Sat 4 am	Sat 5 am	Sat 6 am	Sat 7 am	Sat 8 am	Sat 9 am	Sat 10 am	Sat 11 am	Sat 12 pm	Sat 1 pm	Sat 2 pm	Sat 3 pm	Sat 4 pm	Sat 5 pm	Sat 6 pm	Sat 7 pm	Sat 8 pm
Houston Pilots N - 610 Bridge	8 17 ↺	8 17 ↺	8 17 ↺	8 17 ↺	8 16 ↺	8 15 ↺	7 15 ↺	7 15 ↺	7 15 ↺	6 15 ↺	6 14 ↺	8 15 ↺	8 17 ↺	15 28 ↺	17 31 ↺	18 35 ↺	18 35 ↺	20 37 ↺	20 38 ↺	21 39 ↺	21 39 ↺	20 40 ↺	20 37 ↺	18 37 ↺
Houston Pilots M - Kinder 1	8 17 ↺	8 17 ↺	8 17 ↺	8 17 ↺	8 16 ↺	8 15 ↺	7 15 ↺	7 15 ↺	7 15 ↺	6 15 ↺	6 14 ↺	8 15 ↺	8 17 ↺	15 28 ↺	17 31 ↺	18 33 ↺	18 35 ↺	20 37 ↺	20 38 ↺	20 38 ↺	21 39 ↺	20 39 ↺	20 37 ↺	18 37 ↺
Houston Pilots L - Greens Bayou	8 17 ↺	8 16 ↺	8 16 ↺	8 16 ↺	8 16 ↺	7 15 ↺	7 15 ↺	7 15 ↺	7 15 ↺	6 15 ↺	6 14 ↺	8 15 ↺	8 17 ↺	15 28 ↺	16 31 ↺	17 32 ↺	18 33 ↺	20 36 ↺	20 37 ↺	21 37 ↺	22 38 ↺	20 38 ↺	20 37 ↺	18 37 ↺
Houston Pilots K - Shell Crude	8 17 ↺	8 16 ↺	8 16 ↺	8 16 ↺	8 16 ↺	8 15 ↺	7 15 ↺	7 15 ↺	7 15 ↺	6 15 ↺	6 14 ↺	8 15 ↺	8 17 ↺	15 28 ↺	16 31 ↺	17 32 ↺	18 33 ↺	20 36 ↺	20 37 ↺	21 37 ↺	21 38 ↺	20 39 ↺	18 37 ↺	18 37 ↺
Houston Pilots J - Lynchburg Ferries	8 16 ↺	8 16 ↺	8 16 ↺	8 16 ↺	7 16 ↺	7 15 ↺	7 15 ↺	7 15 ↺	6 15 ↺	6 14 ↺	6 14 ↺	7 15 ↺	8 17 ↺	15 28 ↺	16 30 ↺	17 32 ↺	18 33 ↺	20 36 ↺	21 37 ↺	22 37 ↺	22 38 ↺	20 38 ↺	18 37 ↺	18 37 ↺
Houston Pilots I - Exxon 3	12 17 ↺	10 17 ↺	10 17 ↺	10 17 ↺	10 17 ↺	10 16 ↺	10 16 ↺	10 16 ↺	10 15 ↺	9 15 ↺	8 14 ↺	10 15 ↺	12 17 ↺	17 28 ↺	17 30 ↺	20 32 ↺	20 33 ↺	22 35 ↺	22 37 ↺	22 36 ↺	23 37 ↺	24 38 ↺	23 37 ↺	23 36 ↺
Houston Pilots H - Morgans Point	10 17 ↺	10 16 ↺	10 17 ↺	10 17 ↺	10 17 ↺	10 16 ↺	10 16 ↺	10 16 ↺	9 15 ↺	9 15 ↺	8 14 ↺	9 15 ↺	10 17 ↺	16 26 ↺	17 30 ↺	20 31 ↺	20 33 ↺	21 35 ↺	22 37 ↺	22 37 ↺	23 37 ↺	23 38 ↺	22 36 ↺	22 37 ↺
Houston Pilots G - 75/76	13 17 ↺	12 17 ↺	13 17 ↺	13 17 ↺	13 17 ↺	13 18 ↺	13 17 ↺	12 17 ↺	10 16 ↺	10 15 ↺	9 15 ↺	10 16 ↺	13 18 ↺	17 29 ↺	18 31 ↺	20 32 ↺	20 33 ↺	22 36 ↺	23 38 ↺	24 38 ↺	24 39 ↺	24 39 ↺	24 37 ↺	24 38 ↺
Houston Pilots F - 63/64	13 17 ↺	12 17 ↺	12 17 ↺	13 17 ↺	13 17 ↺	13 18 ↺	12 17 ↺	12 17 ↺	10 16 ↺	10 15 ↺	9 15 ↺	10 16 ↺	13 18 ↺	17 29 ↺	20 31 ↺	20 32 ↺	20 33 ↺	22 35 ↺	22 37 ↺	23 37 ↺	24 37 ↺	24 38 ↺	24 37 ↺	24 38 ↺
Houston Pilots E - 51/52	12 17 ↺	12 17 ↺	12 17 ↺	13 17 ↺	13 17 ↺	13 18 ↺	12 17 ↺	12 17 ↺	10 16 ↺	10 15 ↺	9 15 ↺	10 16 ↺	13 18 ↺	17 29 ↺	20 31 ↺	20 32 ↺	20 33 ↺	21 35 ↺	22 36 ↺	22 36 ↺	23 37 ↺	24 37 ↺	24 37 ↺	24 38 ↺
Houston Pilots D - 37/38	12 17 ↺	12 17 ↺	12 17 ↺	12 17 ↺	13 17 ↺	12 18 ↺	12 17 ↺	12 17 ↺	10 16 ↺	10 15 ↺	9 15 ↺	10 16 ↺	13 18 ↺	17 29 ↺	20 31 ↺	20 32 ↺	20 33 ↺	21 35 ↺	22 36 ↺	22 36 ↺	23 37 ↺	24 38 ↺	24 37 ↺	24 38 ↺
Houston Pilots C - 25/26	12 17 ↺	12 17 ↺	12 17 ↺	12 17 ↺	12 17 ↺	12 17 ↺	12 17 ↺	12 17 ↺	10 16 ↺	10 15 ↺	9 15 ↺	10 16 ↺	12 17 ↺	17 29 ↺	18 31 ↺	20 32 ↺	20 33 ↺	21 35 ↺	22 35 ↺	22 36 ↺	23 37 ↺	24 38 ↺	24 37 ↺	24 38 ↺
Houston Pilots B - 11/12	10 17 ↺	10 17 ↺	10 17 ↺	10 17 ↺	10 17 ↺	10 17 ↺	10 17 ↺	10 16 ↺	10 15 ↺	9 15 ↺	8 14 ↺	10 15 ↺	12 17 ↺	17 28 ↺	18 30 ↺	20 31 ↺	20 31 ↺	20 32 ↺	21 33 ↺	22 35 ↺	22 35 ↺	22 35 ↺	22 36 ↺	23 37 ↺
Houston Pilots A - 1 & 2 Bravo	13 18 ↺	13 18 ↺	13 18 ↺	13 18 ↺	13 18 ↺	13 20 ↺	13 18 ↺	13 18 ↺	12 17 ↺	10 16 ↺	10 15 ↺	12 17 ↺	13 18 ↺	18 29 ↺	20 31 ↺	20 31 ↺	20 32 ↺	21 33 ↺	21 33 ↺	22 35 ↺	22 36 ↺	23 36 ↺	24 37 ↺	24 38 ↺

NOTE: This is automated data that may/may not agree with the official BAM thinking that's found on the daily slides.
This data should be used as a guide only.

Houston Pilots: FRI. 02/13/2026

Forecast Discussion

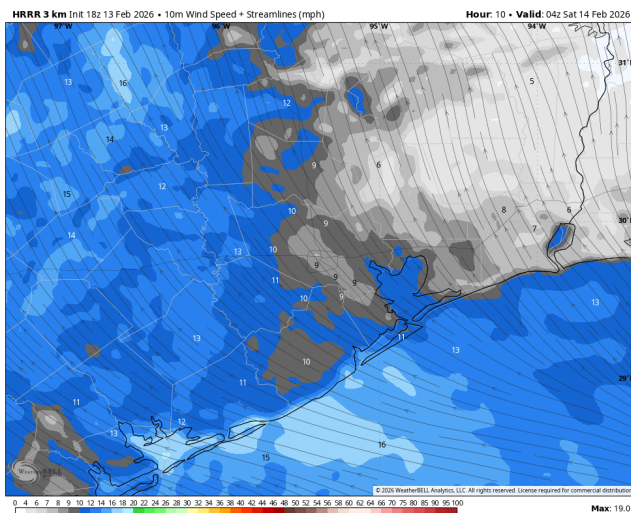
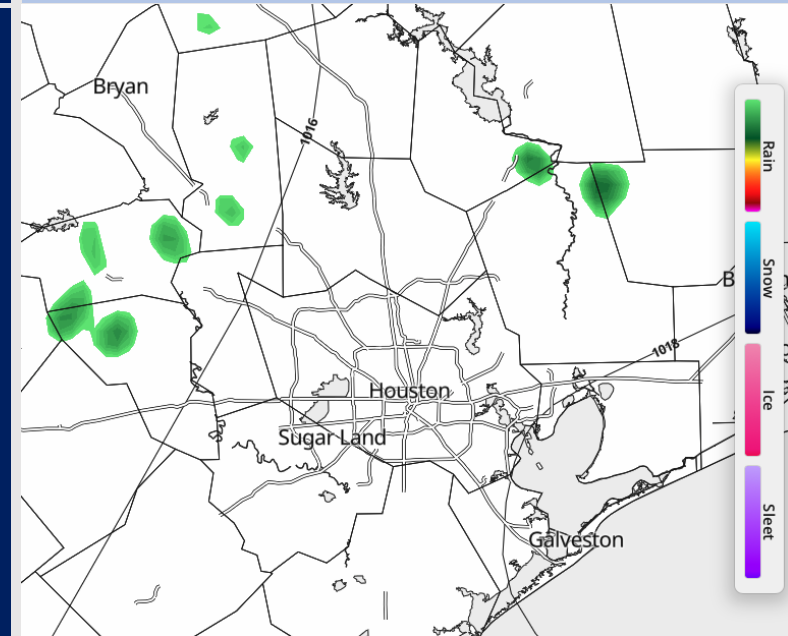
Precip: Light, isolated showers will be possible between 5PM – 9PM Friday. Most activity is favored to stay N and W of Stations.

Wind: Winds will be out of the SE for the rest of the day. **N of Morgan's Point:** Winds of 3 – 8 kts. **S of Morgan's Point:** Winds of 5 – 10 kts.

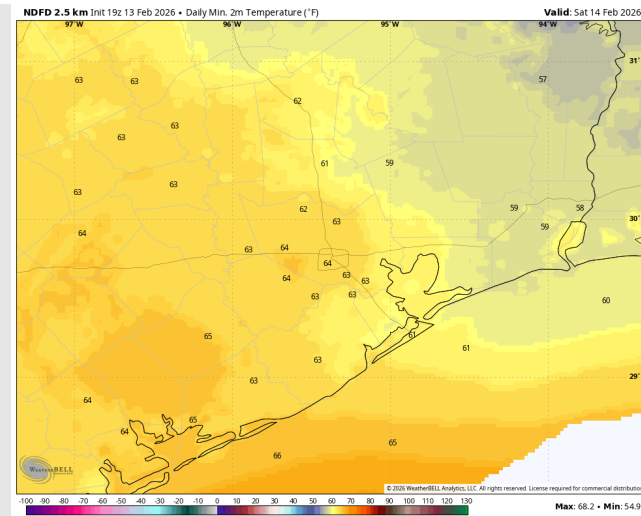
Low Temps: **N of Morgan's Point:** Low 60s F. **S of Morgan's Point:** Low 60s F.

Visibility: Isolated fog in the afternoon with fog building once again into the evening.

Precip Image: 7 PM CT



Wind Speed:
10 PM CT



Low Temps
SAT AM

Houston Pilots: SAT. 02/14/2026

Forecast Discussion

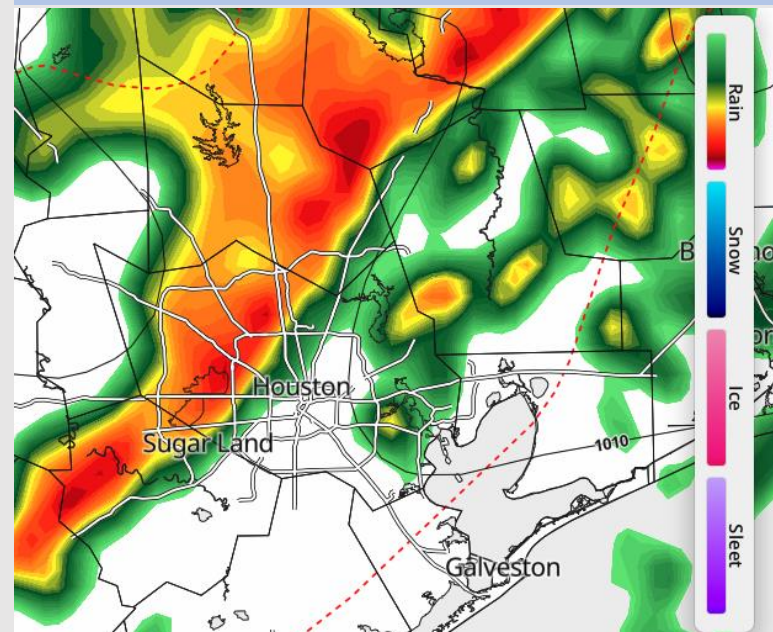
Precip: Isolated showers possible from 2AM – 12PM. Scattered storms are then expected from 6PM – 11PM. **A few strong to severe storms will be expected with wind gusts of 40+ kts, small hail, heavy downpours, and an isolated tornado mainly from 10PM – 12AM.**

Wind: Winds out of the S/SE. **N of Morgan's Point:** Winds of 2 – 8 kts through 10AM, increasing to 9 – 14 kts thereafter. **S of Morgan's Point:** Winds of 5 – 10 kts through 2PM, increasing to 15– 20 kts thereafter. **Wind gusts of 20 – 25 kts possible for all Stations through 4PM. Non-thunderstorm gusts up to 35 kts possible after 4PM and through 12AM for all Stations.**

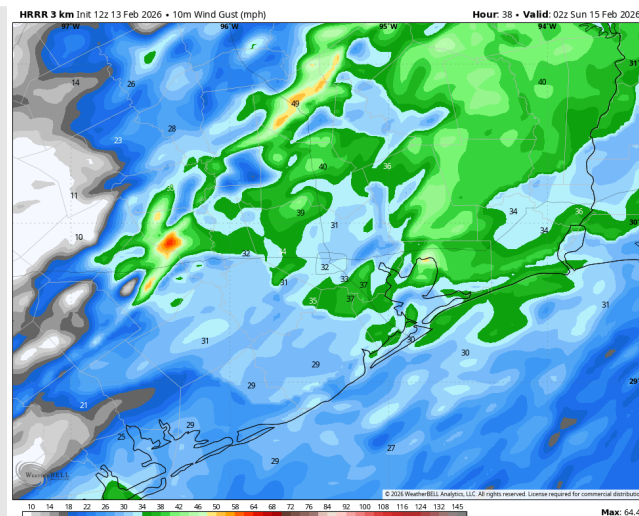
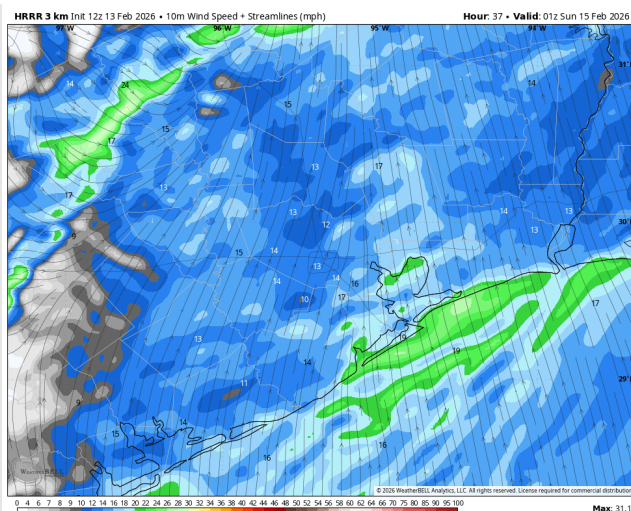
High Temps: **N of Morgan's Point:** Mid 70s F. **S of Morgan's Point:** Mid to upper 60s.

Visibility: Fog will be possible through ~9AM although confidence is lower than normal on this threat. This will conclude the extended sea fog threat.

Precip Image: 9 PM CT



Wind Speed:
7 PM CT



PEAK Wind
Gusts

Houston Pilots: SUN. 02/15/2026

Forecast Discussion

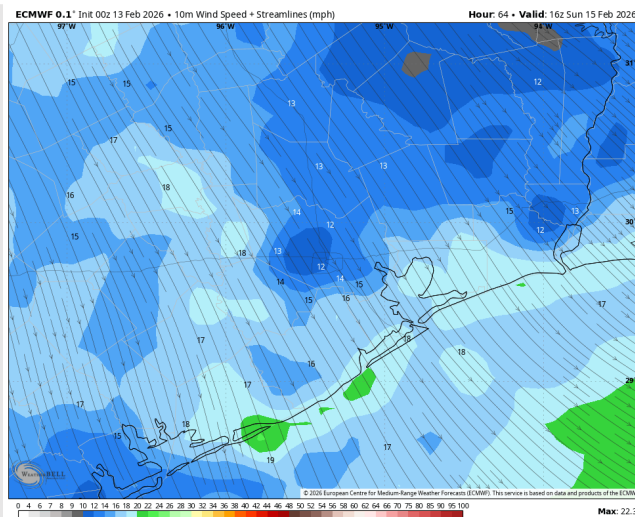
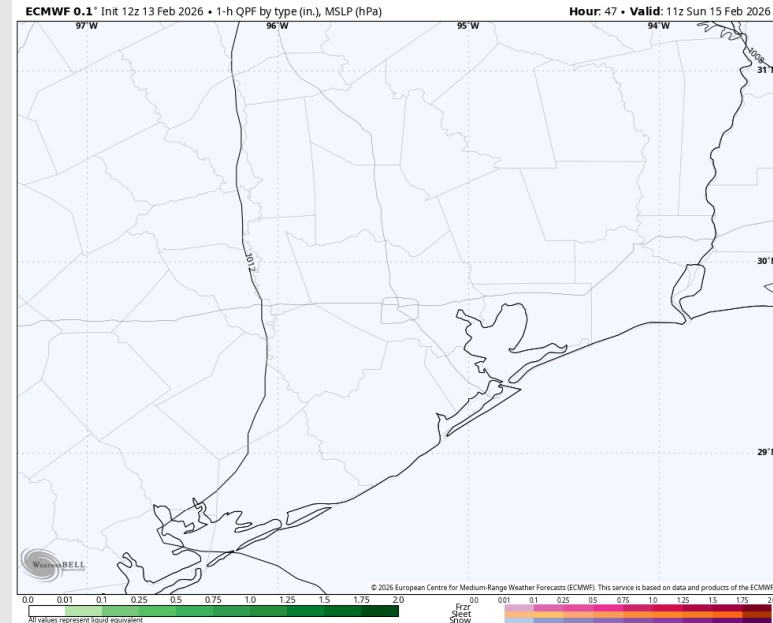
Precip: Isolated showers through 2AM favored before dry conditions are favored for the remainder of the day.

Wind: Winds will be out of the W through 3AM before slowly turning to be out of the NW. **N of Morgan's Point:** Winds of 5 – 10 kts. **S of Morgan's Point:** Winds of 10 – 15 kts through 7PM before weakening to 5– 10 kts thereafter. **Gusts up to 23 kts will be in play for all Stations through ~6PM.**

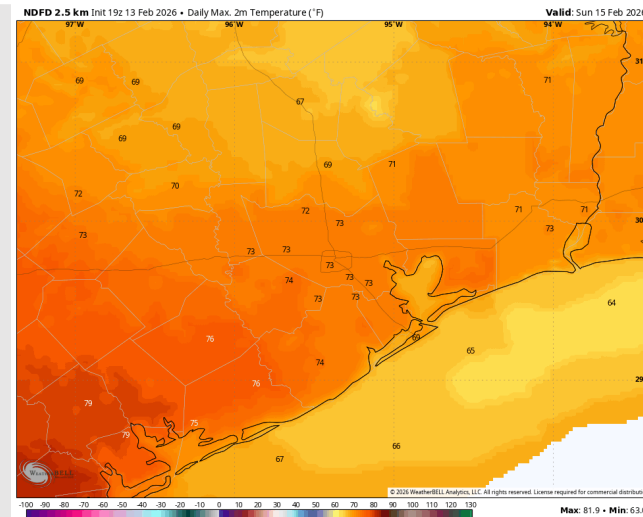
High Temps: **N of Morgan's Point:** Low 70s F. **S of Morgan's Point:** Mid to upper 60s F.

Visibility: No fog risks are favored.

Precip Image: 5 AM CT



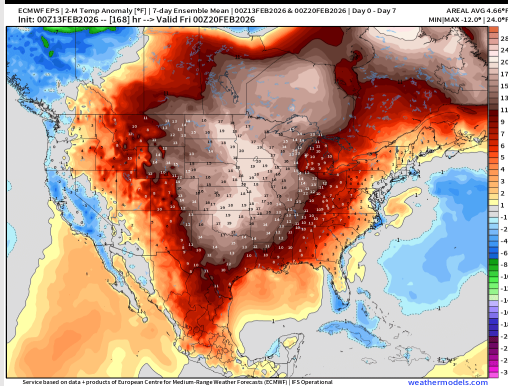
Wind Speed:
10 AM CT



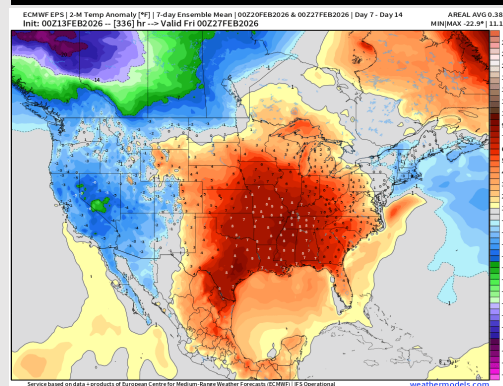
High Temps
Sunday

Houston Pilots: 02/13/2026

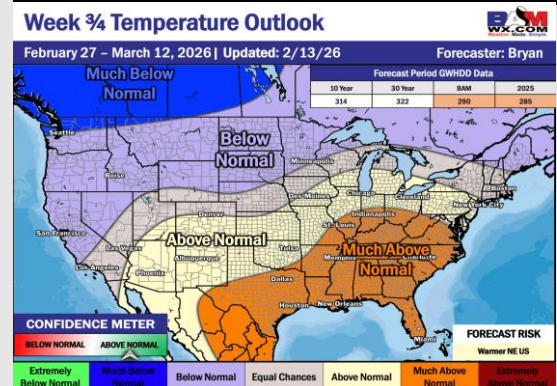
Next 7 Day Temperature Departure



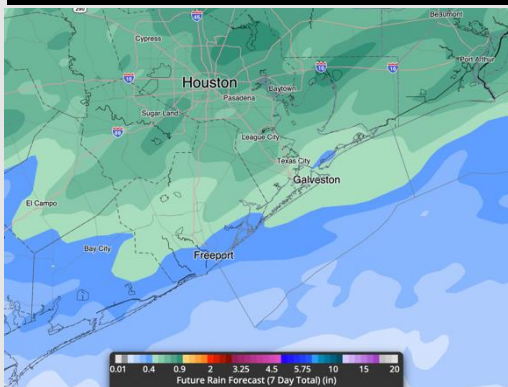
8-14 Day Temperature Departure



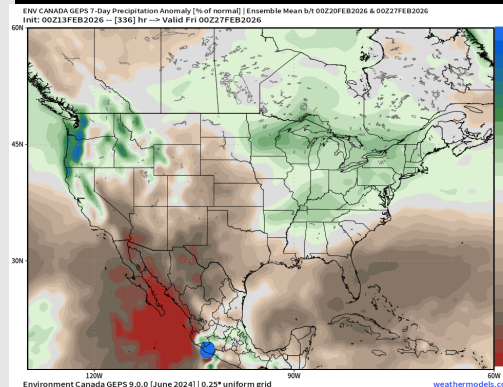
15-30 Day Temperature Departure



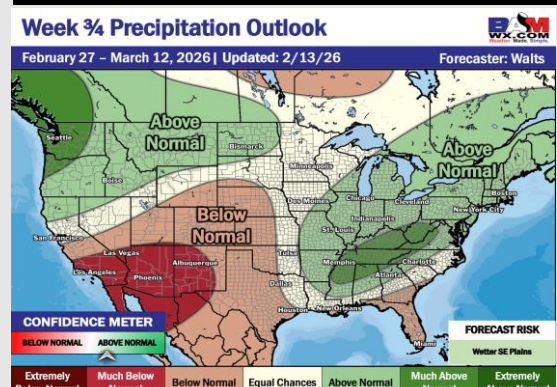
Next 7 Day Total Precipitation



8-14 Day % of Average Precip.



15-30 Day % of Average Precip.



- Above normal temps are favored over the next 7 days, with scattered storms/downpours possible over the weekend.
- Much above normal temperatures and below normal rain chances in the Week 2 period.
- Much above normal temperatures and below normal rainfall expected for late February and the start of March.