

Houston Pilots Forecast Package



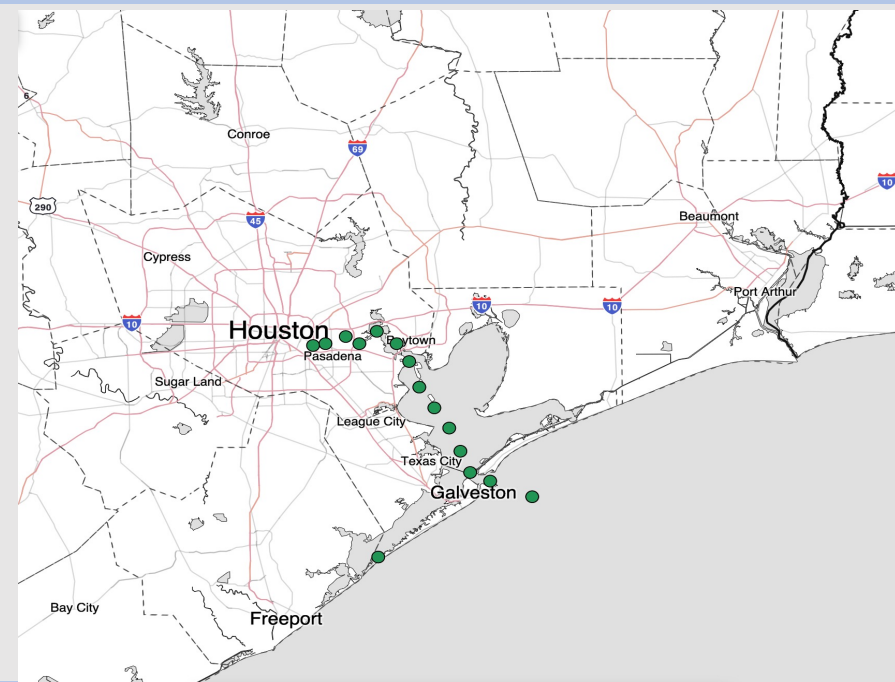
Updated: 4:55 PM CT

Monday, February 2, 2026

Forecaster: Sam Lang

Weather Headlines

- Rain chances enter late tonight and continue through early WED AM.
- Currently no fog concerns through next 72 hours.
- **Gusty winds up to 25 kts remain in play for stations S of Morgan's Point through Wednesday.**



Current Radar: 4:55 PM CT

As always, please do not hesitate to reach out to us with any forecast questions at **(317)-560-8122**. **Press 1 for forecast questions.**



You can also access real-time forecast updates and 24/7 meteorological chat assistance on your **Clarity app.**

Houston Pilots Extended Range Visibility Report



Thursday 02/05/2026

Fog is not favored.

Forecast Confidence



Saturday 02/07/2026

Fog is not favored.

Forecast Confidence



Friday 02/06/2026

Fog is not favored.

Forecast Confidence



Chance for Fog

Thursday AM	Unlikely
Thursday PM	Unlikely
Friday AM	Unlikely
Friday PM	Unlikely
Saturday AM	Unlikely
Saturday PM	Unlikely

Houston Pilots Visibility Chart (miles)



Visibility	Mon 6 pm	Mon 7 pm	Mon 8 pm	Mon 9 pm	Mon 10 pm	Mon 11 pm	Tue 12 am	Tue 1 am	Tue 2 am	Tue 3 am	Tue 4 am	Tue 5 am	Tue 6 am	Tue 7 am	Tue 8 am	Tue 9 am	Tue 10 am	Tue 11 am	Tue 12 pm	Tue 1 pm	Tue 2 pm	Tue 3 pm	Tue 4 pm	Tue 5 pm
Houston Pilots N - 610 Bridge	10	10	10	10	10	10	10	10	10	10	10	10	10	10	10	10	10	10	10	10	10	10	10	10
Houston Pilots M - Kinder 1	10	10	10	10	10	10	10	10	10	10	10	10	10	10	10	10	10	10	10	10	10	10	10	10
Houston Pilots L - Greens Bayou	10	10	10	10	10	10	10	10	10	10	10	10	10	10	10	10	10	10	10	10	10	10	10	10
Houston Pilots K - Shell Crude	10	10	10	10	10	10	10	10	10	10	10	10	10	10	10	10	10	10	10	10	10	10	10	10
Houston Pilots J - Lynchburg Ferries	10	10	10	10	10	10	10	10	10	10	10	10	10	10	10	10	10	9	10	10	10	10	10	10
Houston Pilots I - Exxon 3	10	10	10	10	10	10	10	10	10	10	10	10	10	10	10	10	10	9	10	10	10	10	10	10
Houston Pilots H - Morgans Point	10	10	10	10	10	10	10	10	10	10	10	10	10	10	10	10	10	9	10	10	10	10	10	10
Houston Pilots G - 75/76	10	10	10	10	10	10	10	10	10	10	10	10	10	10	10	10	10	10	10	10	10	10	10	9
Houston Pilots F - 63/64	10	10	10	10	10	10	10	10	10	10	10	10	10	10	10	10	10	10	10	10	10	10	10	9
Houston Pilots E - 51/52	10	10	10	10	10	10	10	10	10	10	10	10	10	10	10	10	10	10	10	10	10	10	10	9
Houston Pilots D - 37/38	10	10	10	10	10	10	10	10	10	10	10	10	10	10	10	10	10	10	10	10	10	10	10	9
Houston Pilots C - 25/26	10	10	10	10	10	10	10	10	10	10	10	10	10	10	10	10	10	10	10	10	10	10	10	8
Houston Pilots B - 11/12	10	10	10	10	10	10	10	10	10	10	10	10	10	10	10	10	10	10	10	10	10	10	10	8
Houston Pilots A - 1 & 2 Bravo	10	10	10	10	10	10	10	10	10	10	10	10	10	10	10	10	10	10	10	10	10	10	10	8

NOTE: This is automated data that may/may not agree with the official B&M thinking that's found on the daily slides or special visibility report slides. This data should be used as a guide only

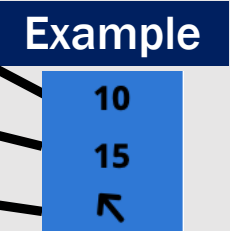
Houston Pilots Wind Chart



Forecast Confidence



Sustained Wind 10 Knots
Gusts 15 Knots
Wind from the SE



Wind	Mon 6 pm	Mon 7 pm	Mon 8 pm	Mon 9 pm	Mon 10 pm	Mon 11 pm	Tue 12 am	Tue 1 am	Tue 2 am	Tue 3 am	Tue 4 am	Tue 5 am	Tue 6 am	Tue 7 am	Tue 8 am	Tue 9 am	Tue 10 am	Tue 11 am	Tue 12 pm	Tue 1 pm	Tue 2 pm	Tue 3 pm	Tue 4 pm	Tue 5 pm
Houston Pilots N - 610 Bridge	10 20 ↑	10 20 ↑	9 18 ↑	9 18 ↑	9 18 ↑	9 20 ↑	9 20 ↑	9 20 ↑	9 20 ↑	9 20 ↑	8 18 ↑	8 18 ↑	8 17 ↑	8 17 ↑	8 17 ↑	8 17 ↑	8 17 ↑	9 20 ↑	10 21 ↑	10 21 ↑	10 21 ↑	10 20 ↑	9 18 ↑	9 18 ↑
Houston Pilots M - Kinder 1	10 20 ↑	10 20 ↑	9 18 ↑	9 18 ↑	9 18 ↑	9 20 ↑	9 20 ↑	9 20 ↑	9 20 ↑	9 20 ↑	8 18 ↑	8 18 ↑	8 17 ↑	8 17 ↑	8 17 ↑	8 17 ↑	8 17 ↑	9 20 ↑	10 21 ↑	10 21 ↑	10 21 ↑	10 20 ↑	9 18 ↑	9 17 ↑
Houston Pilots L - Greens Bayou	10 20 ↑	10 20 ↑	9 18 ↑	9 18 ↑	8 18 ↑	9 20 ↑	9 20 ↑	9 20 ↑	9 20 ↑	9 20 ↑	8 18 ↑	8 18 ↑	8 17 ↑	8 17 ↑	8 17 ↑	8 17 ↑	8 17 ↑	9 18 ↑	10 20 ↑	10 21 ↑	10 20 ↑	10 20 ↑	9 18 ↑	8 17 ↑
Houston Pilots K - Shell Crude	10 20 ↑	10 20 ↑	9 18 ↑	9 18 ↑	8 18 ↑	9 20 ↑	9 20 ↑	9 20 ↑	9 20 ↑	9 20 ↑	8 18 ↑	8 18 ↑	8 18 ↑	8 17 ↑	8 17 ↑	8 17 ↑	8 17 ↑	9 18 ↑	10 20 ↑	10 21 ↑	10 21 ↑	10 20 ↑	10 18 ↑	9 17 ↑
Houston Pilots J - Lynchburg Ferries	10 20 ↑	10 18 ↑	9 18 ↑	9 18 ↑	8 17 ↑	9 18 ↑	9 20 ↑	9 18 ↑	9 18 ↑	8 18 ↑	8 18 ↑	8 18 ↑	8 17 ↑	8 17 ↑	8 17 ↑	8 17 ↑	8 17 ↑	9 18 ↑	10 20 ↑	10 21 ↑	10 20 ↑	10 20 ↑	9 18 ↑	8 17 ↑
Houston Pilots I - Exxon 3	13 21 ↑	13 20 ↑	13 20 ↑	13 20 ↑	13 20 ↑	13 21 ↑	14 21 ↑	14 21 ↑	14 21 ↑	14 21 ↑	13 20 ↑	13 20 ↑	13 20 ↑	12 18 ↑	12 18 ↑	10 17 ↑	10 17 ↑	12 18 ↑	12 20 ↑	13 21 ↑	13 21 ↑	12 20 ↑	12 20 ↑	10 18 ↑
Houston Pilots H - Morgans Point	13 21 ↑	13 20 ↑	13 18 ↑	13 18 ↑	13 18 ↑	13 21 ↑	13 21 ↑	13 21 ↑	13 21 ↑	13 21 ↑	13 21 ↑	13 20 ↑	13 20 ↑	12 18 ↑	12 18 ↑	10 17 ↑	10 17 ↑	10 18 ↑	12 20 ↑	13 21 ↑	13 21 ↑	13 21 ↑	12 20 ↑	12 18 ↑
Houston Pilots G - 75/76	14 21 ↑	14 20 ↑	14 20 ↑	14 21 ↑	14 21 ↑	15 22 ↑	15 23 ↑	15 23 ↑	15 23 ↑	15 23 ↑	15 23 ↑	15 23 ↑	15 22 ↑	14 21 ↑	14 21 ↑	13 20 ↑	13 20 ↑	13 21 ↑	13 22 ↑	13 22 ↑	13 22 ↑	13 22 ↑	13 22 ↑	13 21 ↑
Houston Pilots F - 63/64	13 21 ↑	13 18 ↑	13 20 ↑	14 20 ↑	14 21 ↑	15 22 ↑	15 23 ↑	15 23 ↑	15 24 ↑	15 24 ↑	15 23 ↑	15 23 ↑	15 22 ↑	14 22 ↑	14 22 ↑	13 21 ↑	13 21 ↑	13 21 ↑	13 22 ↑	13 22 ↑	13 22 ↑	13 22 ↑	13 22 ↑	13 21 ↑
Houston Pilots E - 51/52	13 20 ↑	13 17 ↑	13 18 ↑	13 20 ↑	14 21 ↑	15 22 ↑	15 22 ↑	15 23 ↑	15 23 ↑	15 23 ↑	15 23 ↑	15 23 ↑	15 23 ↑	15 22 ↑	14 22 ↑	14 22 ↑	13 21 ↑	13 21 ↑	13 22 ↑	13 22 ↑	13 22 ↑	13 22 ↑	13 22 ↑	13 21 ↑
Houston Pilots D - 37/38	13 18 ↑	13 17 ↑	13 18 ↑	13 20 ↑	14 21 ↑	15 22 ↑	15 22 ↑	15 23 ↑	15 23 ↑	15 23 ↑	15 23 ↑	15 23 ↑	15 23 ↑	15 22 ↑	14 22 ↑	14 22 ↑	14 21 ↑	13 22 ↑	13 22 ↑	13 22 ↑	13 22 ↑	13 22 ↑	13 22 ↑	13 21 ↑
Houston Pilots C - 25/26	12 18 ↑	12 17 ↑	13 18 ↑	13 20 ↑	14 21 ↑	14 22 ↑	15 22 ↑	15 22 ↑	15 23 ↑	15 23 ↑	15 23 ↑	15 23 ↑	15 23 ↑	15 22 ↑	14 22 ↑	14 22 ↑	14 22 ↑	13 22 ↑	13 22 ↑	14 22 ↑	14 22 ↑	13 22 ↑	13 21 ↑	13 20 ↑
Houston Pilots B - 11/12	10 17 ↑	10 17 ↑	12 17 ↑	13 18 ↑	13 18 ↑	13 21 ↑	13 22 ↑	14 22 ↑	14 22 ↑	14 22 ↑	14 22 ↑	14 22 ↑	14 22 ↑	14 22 ↑	13 22 ↑	13 22 ↑	13 21 ↑	13 21 ↑	13 21 ↑	13 21 ↑	13 21 ↑	13 20 ↑	13 20 ↑	12 18 ↑
Houston Pilots A - 1 & 2 Bravo	12 18 ↑	13 18 ↑	13 20 ↑	14 21 ↑	15 21 ↑	15 22 ↑	15 23 ↑	16 24 ↑	16 24 ↑	16 24 ↑	16 24 ↑	16 24 ↑	16 24 ↑	15 23 ↑	15 23 ↑	15 23 ↑	15 22 ↑	14 22 ↑	14 22 ↑	14 21 ↑	13 21 ↑	13 21 ↑	13 20 ↑	13 20 ↑

NOTE: This is automated data that may/may not agree with the official BAM thinking that's found on the daily slides.
This data should be used as a guide only.

Houston Pilots: MON. 02/02/2026

Forecast Discussion

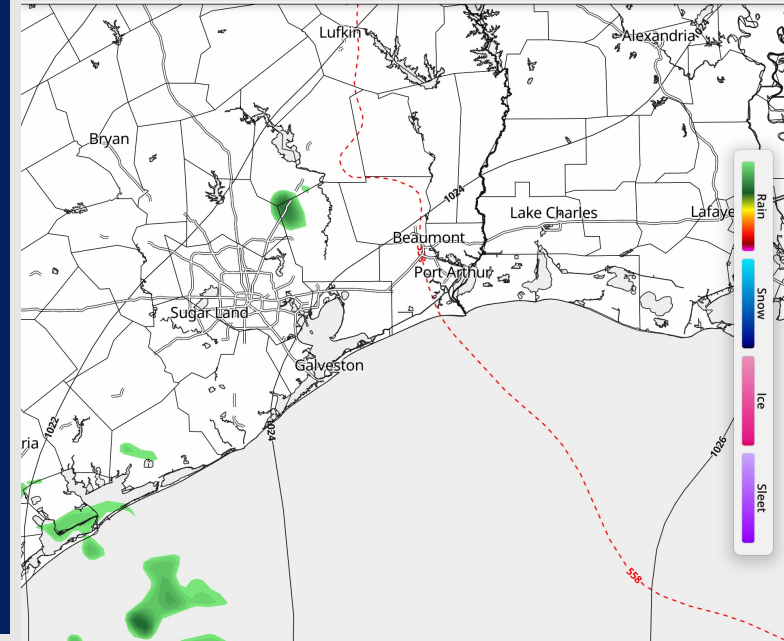
Precip: A few isolated, light showers possible after 6PM. Otherwise, dry conditions favored.

Wind: Winds out of the SW. **N of Morgan's Point:** Winds of 6 – 11 kts. **S of Morgan's Point:** Winds of 6 – 11 kts. **A few gusts to 20 kts for all Stations.**

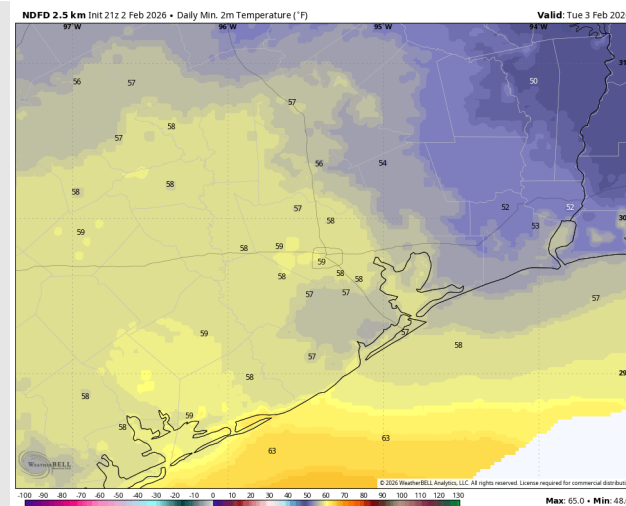
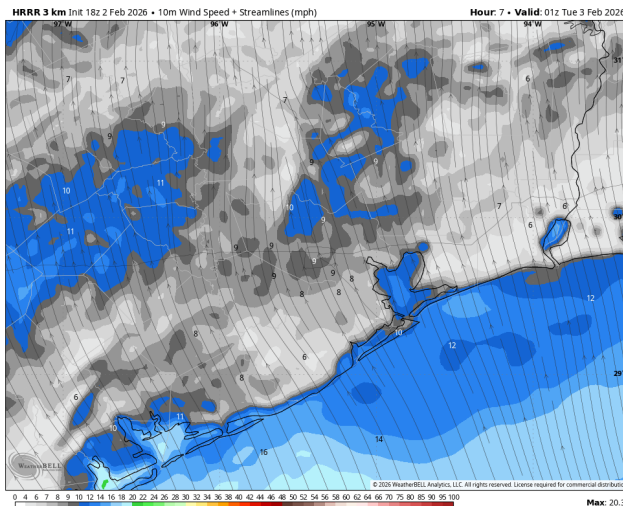
Low Temps: **N of Morgan's Point:** High 50s F. **S of Morgan's Point:** High 60s F.

Visibility: No visibility concerns.

Precip Image: 6 PM CT



Wind Speed:
7 PM CT



Low Temps
TUES AM

Houston Pilots: TUE. 02/03/2026

Forecast Discussion

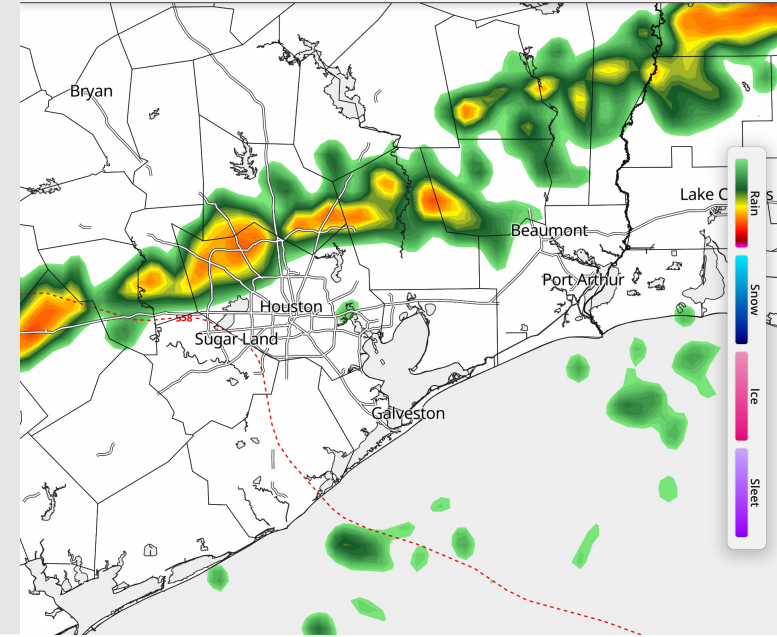
Precip: Scattered light showers through 12PM. Scattered downpours with a few storms in play after 12PM through the remainder of the day.

Wind: Winds out of the S/SW will shift out of the N after 10PM. **N of Morgan's Point:** Winds of 6 – 11 kts expected for the entire day. **S of Morgan's Point:** Winds of 8 - 13 kts, decreasing to 5 – 10 kts after 6PM. **Gusts up to 20 kts through 6PM, primarily S of Morgan's Point.**

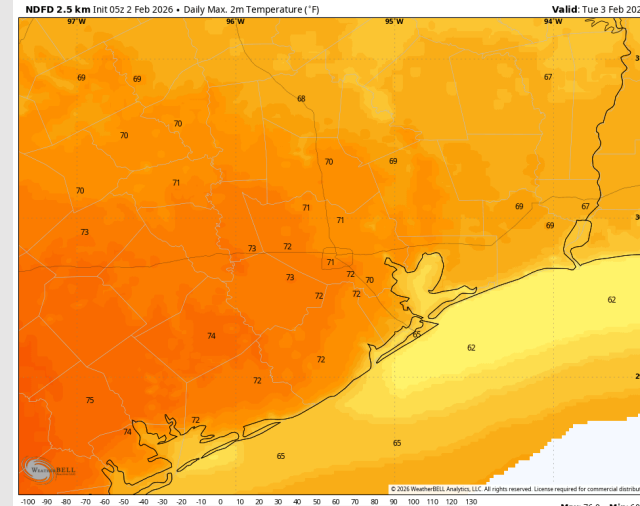
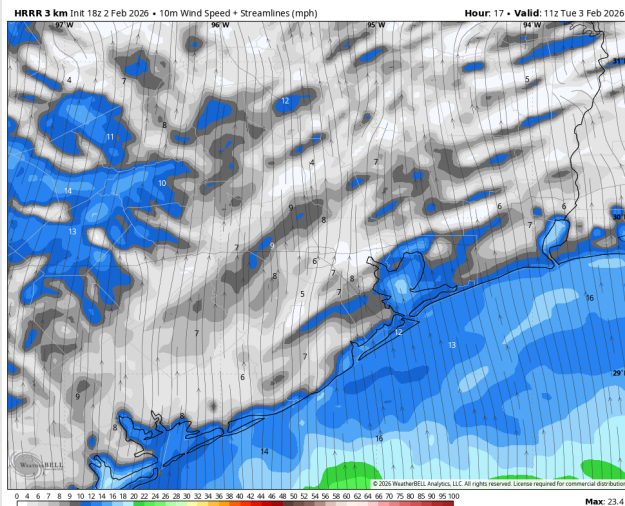
High Temps: **N of Morgan's Point:** Low 70s F. **S of Morgan's Point:** Mid 60s F.

Visibility: No fog concerns, however, visibilities may be reduced under heavy downpours.

Precip Image: 7 PM CT



Wind Speed:
5 AM CT



High Temps
Tuesday

Houston Pilots: WED. 02/04/2026

Forecast Discussion

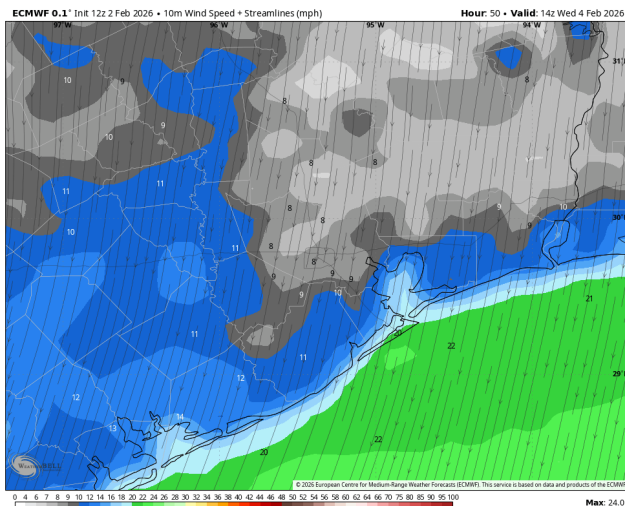
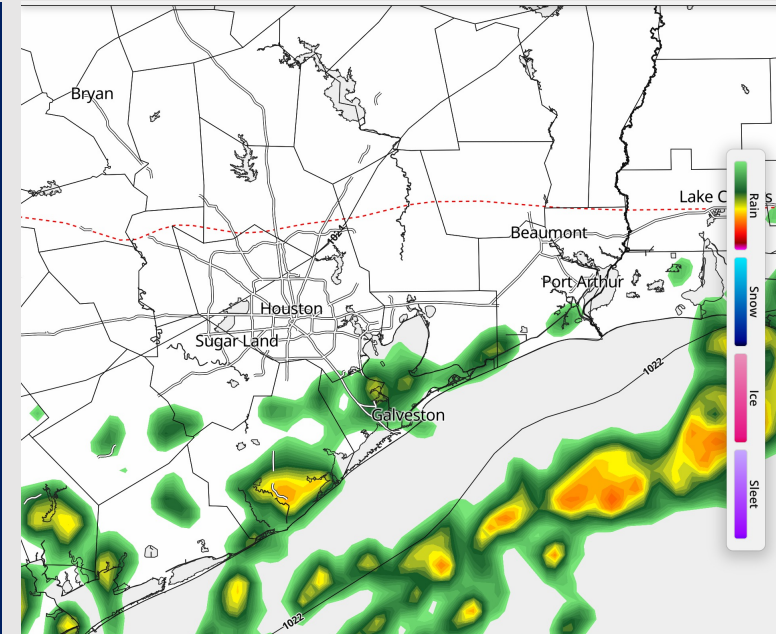
Precip: A few scattered showers will be exiting the area through 4 AM. Dry conditions favored for the remainder of the day.

Wind: Winds out of the N/NE throughout Wednesday. **N of Morgan's Point:** Winds of 5 – 10 kts. **S of Morgan's Point:** Winds of 15 – 20 kts. **Wind gusts of 25 kts in play throughout the day.**

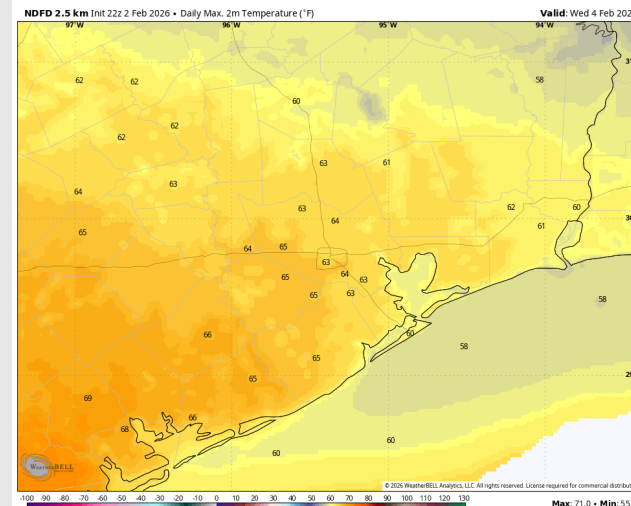
High Temps: **N of Morgan's Point:** Low 60s F. **S of Morgan's Point:** Upper 50s / Near 60 F.

Visibility: No visibility concerns for Wednesday.

Precip Image: 2 AM CT



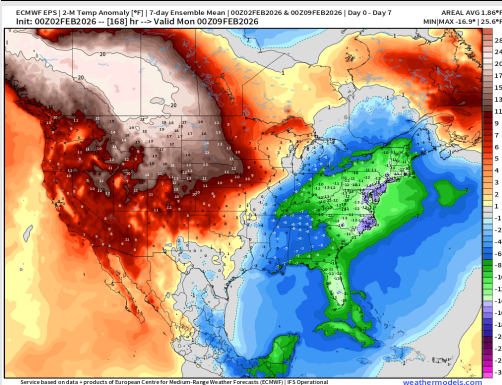
Wind Speed:
8 AM CT



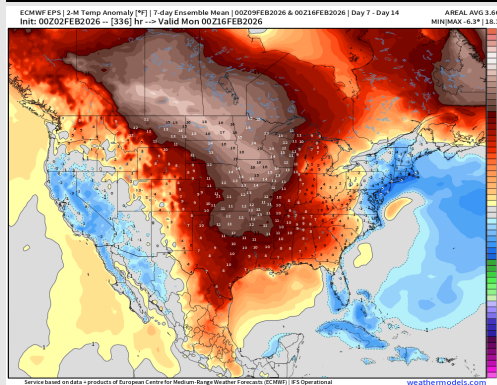
High Temps
Wednesday

Houston Pilots: 02/02/2026

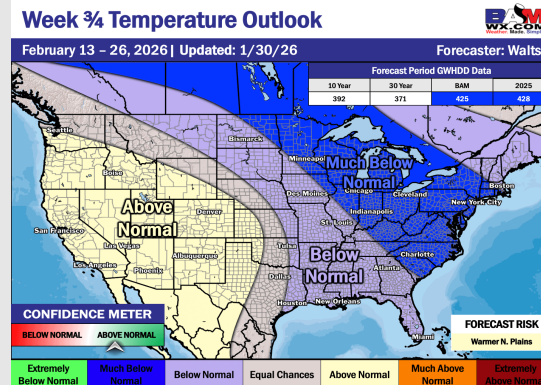
Next 7 Day Temperature Departure



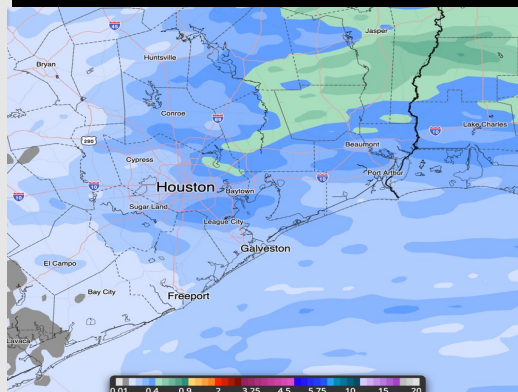
8-14 Day Temperature Departure



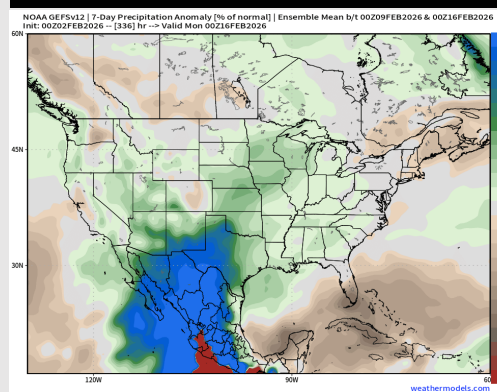
15-30 Day Temperature Departure



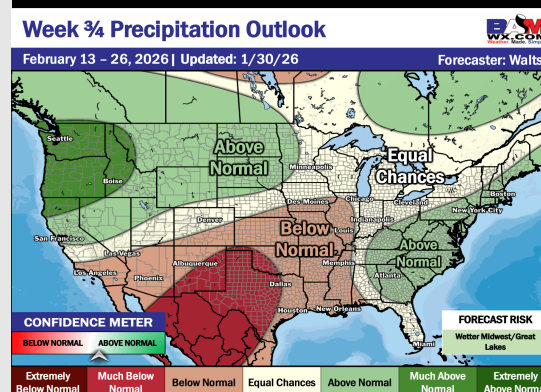
Next 7 Day Total Precipitation



8-14 Day % of Average Precip.



15-30 Day % of Average Precip.



- Much below normal temps are favored over the next 7 days with rain chances Tuesday into Wednesday.
- Above normal temperatures and above normal rain chances in the Week 2 period.
- Below normal temperatures and below normal rainfall expected for mid to late February.