

Houston Pilots Forecast Package



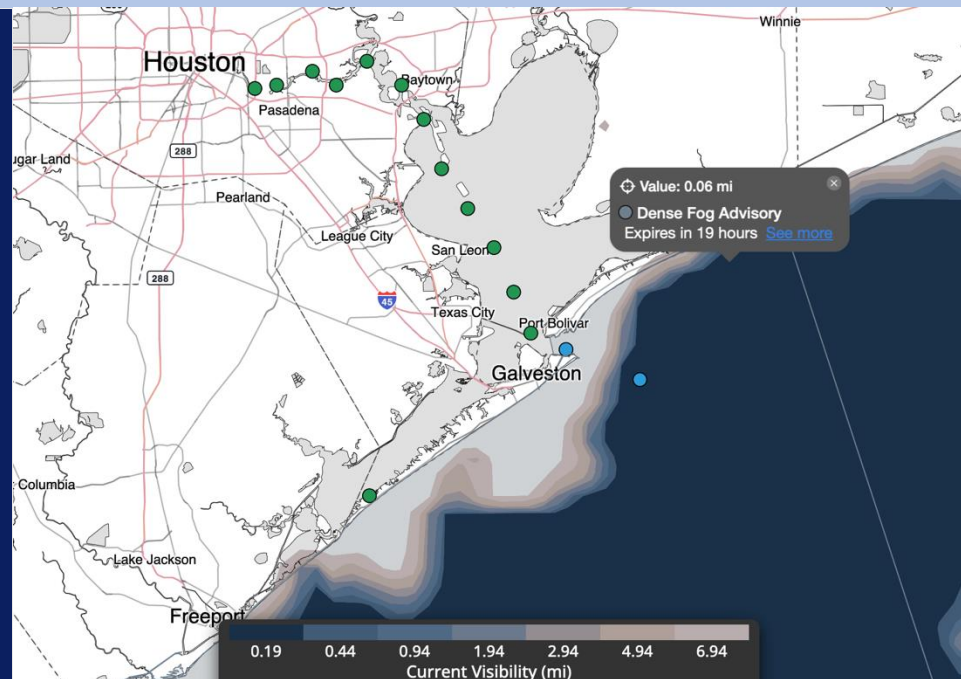
Updated: 1:45 PM CT

Tuesday, February 11th, 2026

Forecaster: Hope Kleitsch

Weather Headlines

- Dry conditions favored today.
- Fog is beginning to build back into the southern most stations and will continue to push north this afternoon/evening!
- Strong to severe storms will be possible SAT afternoon/evening.



Current Visibility: 1:45 PM CT

As always, please do not hesitate to reach out to us with any forecast questions at (317)-560-8122. Press 1 for forecast questions.



You can also access real-time forecast updates and 24/7 meteorological chat assistance on your [Clarity](#) app.


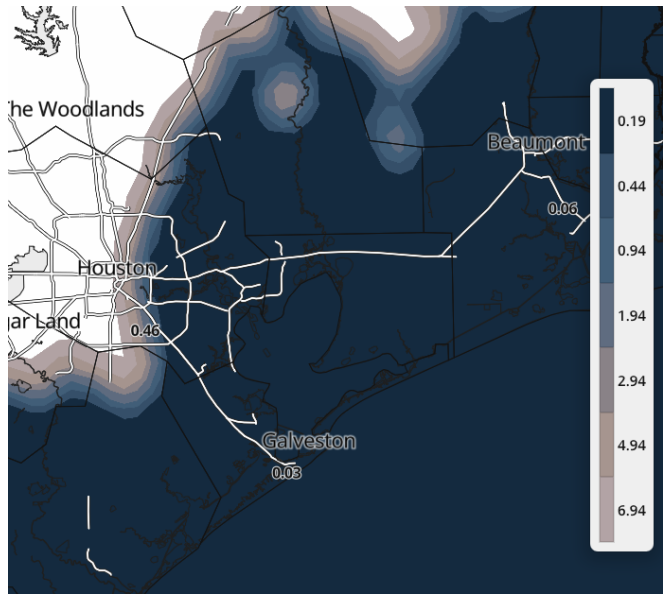
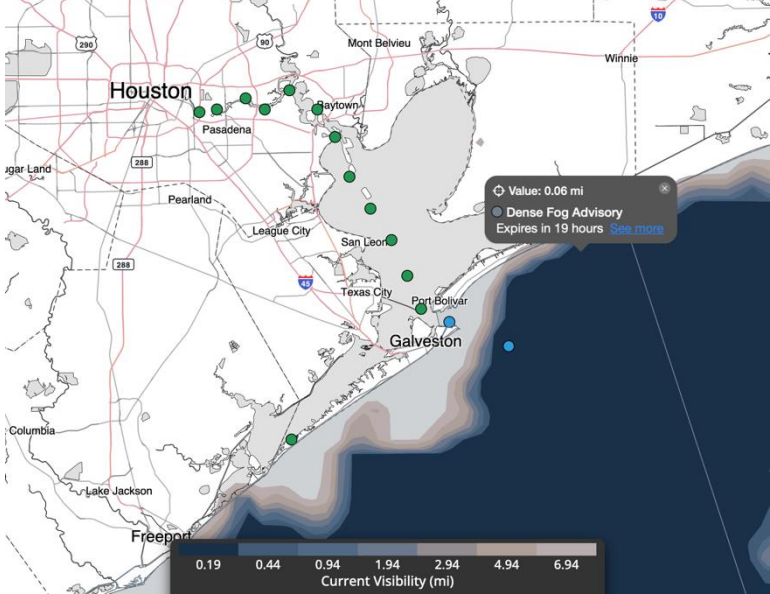
Houston Pilots Visibility Report



CURRENT VISIBILITY (1:45 PM CT)

2 AM CT FRI VISIBILITY

Confidence



TIMEFRAME DISCUSSED	THREAT
CURRENT – 12PM FRI	HIGH

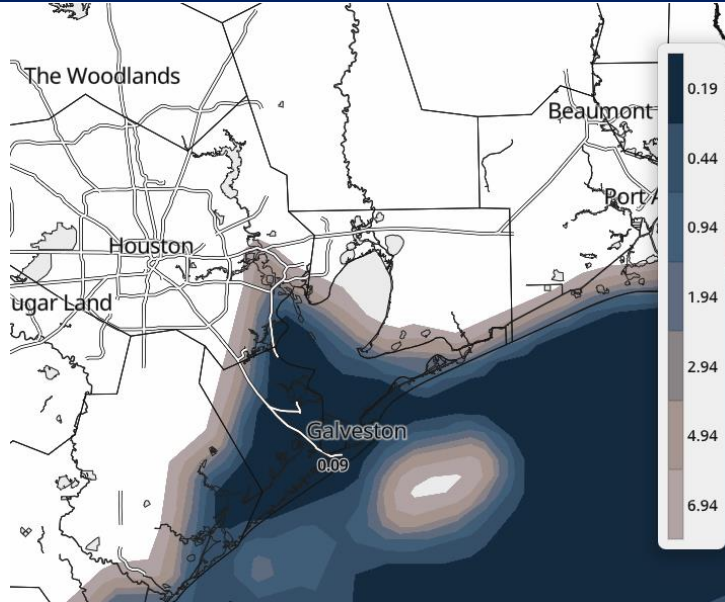
Boarding Station to Station 25/26: Fog with visibilities <1 mile will continue to impact these Stations throughout the rest of the day and through at least 12PM tomorrow.

Station 37/38 to Morgan’s Point: After ~5PM, fog will gradually expand from south to north. At this time, we do expect this fog to be rather widespread with visibilities <1 mile. Fog to linger at these stations through at least 12PM.

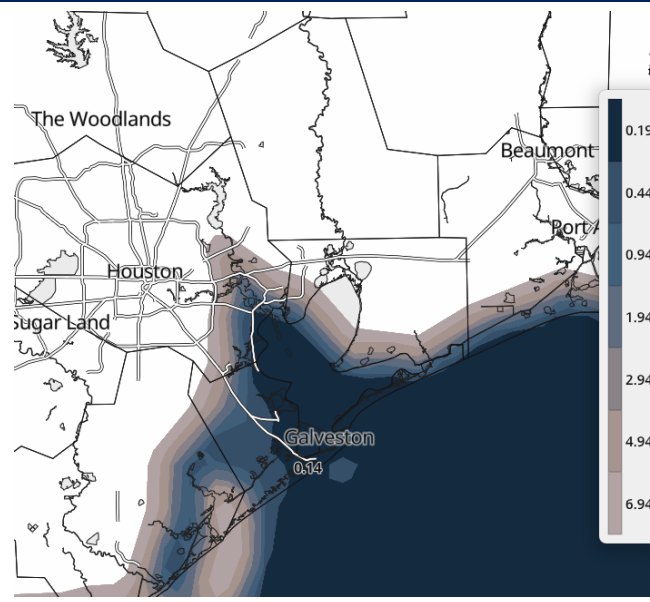
Stations N of Morgan’s Point: Fog can begin to work into these Stations after 9PM. Fog will likely clear out by 9AM FRI.

Houston Pilots Visibility Report

2PM CT FRI VISIBILITY



8 PM CT FRI VISIBILITY



Confidence

Above
Normal

Below
Normal

TIMEFRAME DISCUSSED

12PM FRI - 12AM
SAT

THREAT

Medium

Boarding Station to Station 11/12: Patchy fog will be able to linger into the afternoon but is anticipated to become less dense. Visibilities of 1 - 2 miles possible. Coverage of fog will build once again after 3PM, continuing into the evening/SAT AM. Visibilities to drop to <1 mile.

Station 25/26 to Morgan's Point: Most fog is expected to clear out of the bay after 12PM, however isolated pockets of fog may linger. After ~6PM, patchy fog is expected to build back into the bay, dropping visibilities to <1 mile.

Stations N of Morgan's Point: Patchy mist can begin to work into these Stations after 8PM. Mist can drop visibilities to < 2miles.

Houston Pilots Extended Range Visibility Report



Sunday 02/15/2026

Fog is not favored Sunday.

Forecast Confidence



Monday 02/16/2026

Fog is not favored Monday.

Forecast Confidence



Tuesday 02/17/2026

Fog is possible N of Morgan’s Point from 4AM – 9AM.

Forecast Confidence



Chance for Fog	
Sunday AM	Unlikely
Sunday PM	Unlikely
Monday AM	Unlikely
Monday PM	Unlikely
Tuesday AM	Possible
Tuesday PM	Unlikely

Houston Pilots Visibility Chart (miles)



Visibility	Thu 3 pm	Thu 4 pm	Thu 5 pm	Thu 6 pm	Thu 7 pm	Thu 8 pm	Thu 9 pm	Thu 10 pm	Thu 11 pm	Fri 12 am	Fri 1 am	Fri 2 am	Fri 3 am	Fri 4 am	Fri 5 am	Fri 6 am	Fri 7 am	Fri 8 am	Fri 9 am	Fri 10 am	Fri 11 am	Fri 12 pm	Fri 1 pm	Fri 2 pm
Houston Pilots N - 610 Bridge	10	10	10	10	10	10	10	10	10	10	2.9	0.3	0.3	0.3	0.3	0.3	0.3	0.3	0.3	0.5	4.9	7.9	10	10
Houston Pilots M - Kinder 1	10	10	10	10	10	10	10	10	10	9	2	0.3	0.3	0.3	0.3	0.3	0.3	0.3	0.3	0.5	4.9	7.9	10	10
Houston Pilots L - Greens Bayou	10	10	10	10	10	10	10	10	10	4.9	0.3	0.3	0.3	0.3	0.3	0.3	0.3	0.3	0.3	0.5	4.9	7.9	10	10
Houston Pilots K - Shell Crude	10	10	10	10	10	10	10	10	10	4.9	0.3	0.3	0.3	0.3	0.3	0.3	0.3	0.3	0.3	0.5	4.9	6.9	10	10
Houston Pilots J - Lynchburg Ferries	10	10	10	10	10	10	10	10	3.9	0.5	0.3	0.3	0.3	0.3	0.3	0.3	0.3	0.3	0.3	0.5	4.9	7.9	10	10
Houston Pilots I - Exxon 3	10	10	10	10	10	10	10	1.6	0.5	0.5	0.3	0.3	0.3	0.3	0.3	0.3	0.3	0.3	0.3	0.5	4.9	6.9	10	10
Houston Pilots H - Morgans Point	10	10	10	10	10	10	6.9	1.6	0.5	0.3	0.3	0.3	0.3	0.3	0.3	0.3	0.3	0.3	0.3	0.5	4.9	6.9	9	10
Houston Pilots G - 75/76	10	10	10	10	10	10	1.1	0.8	0.5	0.3	0.3	0.3	0.3	0.3	0.3	0.3	0.3	0.3	0.1	0.3	3.9	6.9	0.1	0.8
Houston Pilots F - 63/64	10	10	10	10	10	10	1.1	0.8	0.5	0.3	0.3	0.3	0.3	0.3	0.3	0.3	0.3	0.3	0.1	0.3	3.9	6.9	0.1	0.5
Houston Pilots E - 51/52	10	10	10	10	10	3.9	0.8	0.5	0.5	0.3	0.3	0.3	0.3	0.3	0.3	0.3	0.3	0.3	0.1	0.3	3.9	5.9	0.1	0.1
Houston Pilots D - 37/38	10	10	10	10	10	0.8	0.8	0.5	0.5	0.3	0.3	0.3	0.3	0.3	0.3	0.3	0.3	0.3	0.1	0.3	3.9	5.9	0.1	0.1
Houston Pilots C - 25/26	10	10	10	10	10	0.8	0.8	0.5	0.5	0.3	0.3	0.3	0.3	0.3	0.3	0.3	0.3	0.3	0.1	0.3	3.9	5.9	0.1	0.1
Houston Pilots B - 11/12	10	10	10	1.6	1.6	0.8	0.5	0.5	0.5	0.3	0.3	0.3	0.3	0.3	0.3	0.3	0.3	0.3	0.1	0.3	2.9	5.9	0.1	0.1
Houston Pilots A - 1 & 2 Bravo	0.5	0.5	0.5	0.5	0.5	0.5	0.5	0.5	0.3	0.3	0.3	0.3	0.3	0.3	0.3	0.3	0.3	0.3	0.1	0.3	2.9	4.9	0.1	0.1

NOTE: This is automated data that may/may not agree with the official BAM thinking that's found on the daily slides or special visibility report slides. This data should be used as a guide only

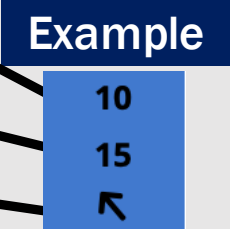
Houston Pilots Wind Chart



Forecast Confidence



Sustained Wind 10 Knots
Gusts 15 Knots
Wind from the SE



Wind	Thu 3 pm	Thu 4 pm	Thu 5 pm	Thu 6 pm	Thu 7 pm	Thu 8 pm	Thu 9 pm	Thu 10 pm	Thu 11 pm	Fri 12 am	Fri 1 am	Fri 2 am	Fri 3 am	Fri 4 am	Fri 5 am	Fri 6 am	Fri 7 am	Fri 8 am	Fri 9 am	Fri 10 am	Fri 11 am	Fri 12 pm	Fri 1 pm	Fri 2 pm
Houston Pilots N - 610 Bridge	3 7 ↘	3 7 ↘	3 8 ↘	5 9 ↖	6 10 ↖	6 10 ↖	6 12 ↗	6 12 ↗	5 10 ↗	5 9 ↑	3 9 ↑	3 8 ↑	3 7 ↑	2 6 ↑	2 5 ↑	1 5 ↑	1 5 ↑	2 5 ↑	2 6 ↖	3 7 ↖	5 8 ↖	6 10 ↖	6 13 ↖	8 14 ↖
Houston Pilots M - Kinder 1	3 7 ↘	3 7 ↘	3 8 ↘	5 9 ↖	6 10 ↖	6 10 ↖	6 10 ↗	6 10 ↗	5 10 ↗	5 9 ↑	3 8 ↑	3 7 ↑	3 7 ↑	2 6 ↑	2 5 ↑	1 5 ↑	1 5 ↑	2 5 ↑	2 6 ↖	3 7 ↖	5 8 ↖	6 10 ↖	7 13 ↖	8 14 ↖
Houston Pilots L - Greens Bayou	3 7 ↓	3 8 ↙	3 9 ↙	5 9 ↖	6 10 ↖	6 10 ↖	6 10 ↗	6 10 ↗	5 9 ↗	3 9 ↑	3 8 ↑	3 7 ↑	3 6 ↑	2 6 ↑	2 5 ↑	1 5 ↑	1 5 ↑	1 5 ↑	2 6 ↖	3 7 ↖	5 8 ↖	6 10 ↖	6 13 ↖	7 13 ↖
Houston Pilots K - Shell Crude	3 7 ↓	3 8 ↙	5 9 ↙	6 10 ↖	6 10 ↖	6 10 ↖	6 10 ↗	6 10 ↗	5 9 ↗	3 8 ↑	3 8 ↑	3 7 ↑	3 6 ↑	2 6 ↑	2 5 ↑	1 5 ↑	1 5 ↑	1 5 ↑	2 6 ↖	3 7 ↖	5 8 ↖	6 10 ↖	7 13 ↖	8 14 ↖
Houston Pilots J - Lynchburg Ferries	3 7 →	3 8 ↓	5 9 ↖	6 10 ↖	6 10 ↖	6 10 ↖	5 10 ↗	5 9 ↗	5 9 ↗	3 8 ↑	3 7 ↑	3 6 ↑	2 6 ↑	2 5 ↑	1 5 ↑	1 5 ↑	1 5 ↑	1 5 ↑	2 6 ↖	3 7 ↖	5 8 ↖	6 10 ↖	6 13 ↖	7 13 ↖
Houston Pilots I - Exxon 3	5 8 ↖	6 10 ↖	6 12 ↖	8 12 ↖	8 12 ↖	8 12 ↖	8 12 ↗	7 12 ↗	7 10 ↗	6 9 ↑	6 9 ↑	5 7 ↑	3 6 ↑	3 6 ↑	3 5 ↑	3 5 ↑	2 5 ↑	3 5 ↑	3 6 ↖	3 7 ↖	5 8 ↖	6 10 ↖	7 13 ↖	8 14 ↖
Houston Pilots H - Morgans Point	5 8 ↖	6 10 ↖	7 12 ↖	8 12 ↖	8 13 ↖	8 12 ↖	8 12 ↗	7 10 ↗	6 9 ↗	6 9 ↑	6 8 ↑	5 7 ↑	3 6 ↑	3 5 ↑	3 5 ↑	2 5 ↑	2 5 ↑	3 5 ↑	3 6 ↖	3 7 ↖	5 8 ↖	6 10 ↖	7 13 ↖	8 14 ↖
Houston Pilots G - 75/76	5 9 ↖	6 12 ↖	8 13 ↖	8 13 ↖	9 13 ↖	9 13 ↖	8 13 ↗	8 12 ↗	7 10 ↗	7 9 ↑	6 9 ↑	6 7 ↑	5 6 ↑	3 6 ↑	3 5 ↑	3 5 ↑	2 5 ↑	3 5 ↑	3 6 ↖	5 7 ↖	6 9 ↖	6 12 ↖	8 13 ↖	8 15 ↖
Houston Pilots F - 63/64	6 10 ↖	6 12 ↖	8 13 ↖	8 13 ↖	9 13 ↖	8 13 ↖	8 12 ↗	8 12 ↗	7 10 ↗	6 9 ↑	6 9 ↑	5 7 ↑	3 6 ↑	3 5 ↑	3 5 ↑	2 5 ↑	2 5 ↑	3 5 ↑	3 6 ↖	5 7 ↖	6 9 ↖	6 10 ↖	8 13 ↖	8 15 ↖
Houston Pilots E - 51/52	6 9 ↖	7 12 ↖	7 13 ↖	8 13 ↖	8 12 ↖	8 12 ↖	8 12 ↗	7 10 ↗	6 9 ↗	6 9 ↑	6 9 ↑	5 7 ↑	3 6 ↑	3 5 ↑	3 5 ↑	2 5 ↑	2 5 ↑	3 5 ↑	3 6 ↖	3 7 ↖	6 9 ↖	6 12 ↖	8 13 ↖	8 15 ↖
Houston Pilots D - 37/38	6 9 ↖	6 12 ↖	7 12 ↖	7 12 ↖	8 12 ↖	8 10 ↖	7 10 ↖	7 10 ↖	6 9 ↖	6 9 ↑	6 9 ↑	5 7 ↑	3 6 ↑	3 6 ↑	3 5 ↑	2 5 ↑	2 5 ↑	3 5 ↑	3 6 ↖	3 7 ↖	6 9 ↖	7 10 ↖	8 13 ↖	8 14 ↖
Houston Pilots C - 25/26	6 9 ↖	6 10 ↖	7 10 ↖	7 10 ↖	7 10 ↖	7 10 ↖	7 10 ↖	7 10 ↖	6 9 ↖	6 9 ↑	6 9 ↑	5 7 ↑	3 6 ↑	3 6 ↑	3 5 ↑	2 5 ↑	2 5 ↑	3 5 ↑	3 6 ↖	5 7 ↖	6 9 ↖	7 10 ↖	8 13 ↖	8 14 ↖
Houston Pilots B - 11/12	6 8 ↖	6 9 ↖	6 10 ↖	6 9 ↖	6 9 ↖	6 9 ↖	6 10 ↖	6 9 ↖	6 9 ↖	6 9 ↑	6 8 ↑	5 7 ↑	3 6 ↑	3 6 ↑	3 5 ↑	2 5 ↑	2 5 ↑	3 5 ↑	3 6 ↖	5 7 ↖	6 8 ↖	7 10 ↖	8 13 ↖	8 13 ↖
Houston Pilots A - 1 & 2 Bravo	3 7 ↑	5 8 ↑	6 9 ↑	6 10 ↑	7 10 ↑	7 10 ↑	7 12 ↑	7 10 ↑	7 10 ↑	7 10 ↑	7 10 ↑	6 8 ↑	6 8 ↑	5 7 ↑	3 6 ↑	3 5 ↑	3 6 ↑	3 6 ↑	5 7 ↖	6 8 ↖	6 9 ↖	7 10 ↖	7 13 ↖	8 13 ↖

NOTE: This is automated data that may/may not agree with the official BAM thinking that's found on the daily slides.
This data should be used as a guide only.

Houston Pilots: THU. 02/12/2026

Forecast Discussion

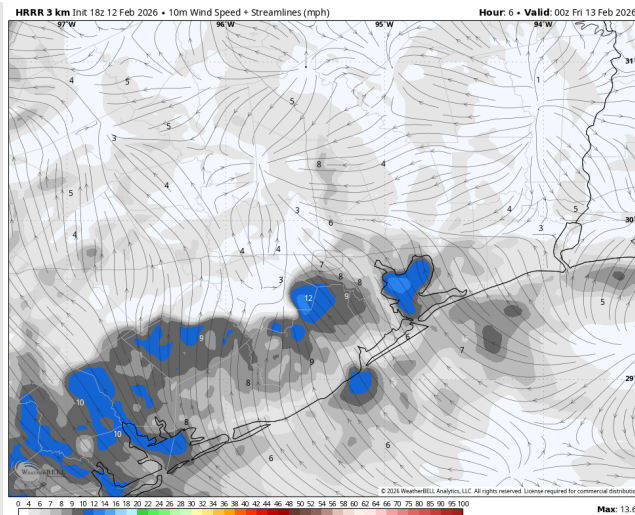
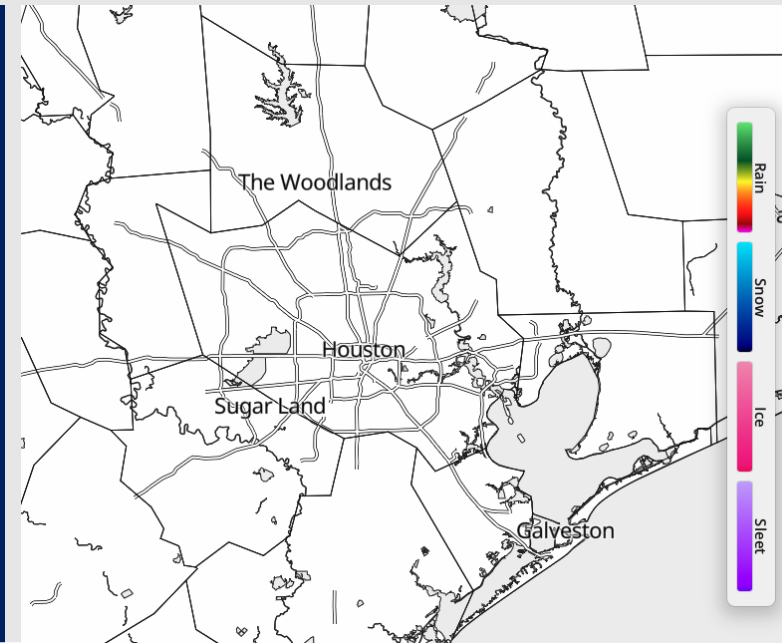
Precip: Dry conditions favored for the rest of the day.

Wind: Winds will be out of the SE for the remainder of the day. **N of Morgan's Point:** Winds of 1 – 6 kts. **S of Morgan's Point:** Winds of 3 – 8 kts.

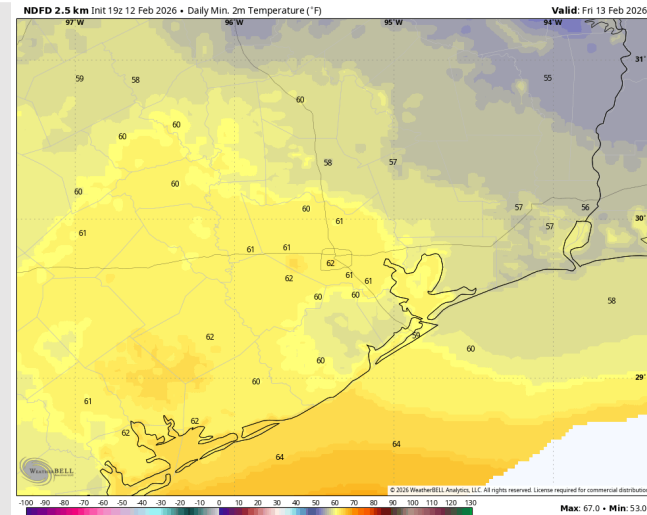
Low Temps: **N of Morgan's Point:** Low 60s F. **S of Morgan's Point:** Upper 50s to low 60s F.

Visibility: Fog will continue to build into the evening hours. See visibility slide for more information!

Precip Image: 5 PM CT



Wind Speed:
6 PM CT



Low Temps
FRI AM

Houston Pilots: FRI. 02/13/2026

Forecast Discussion

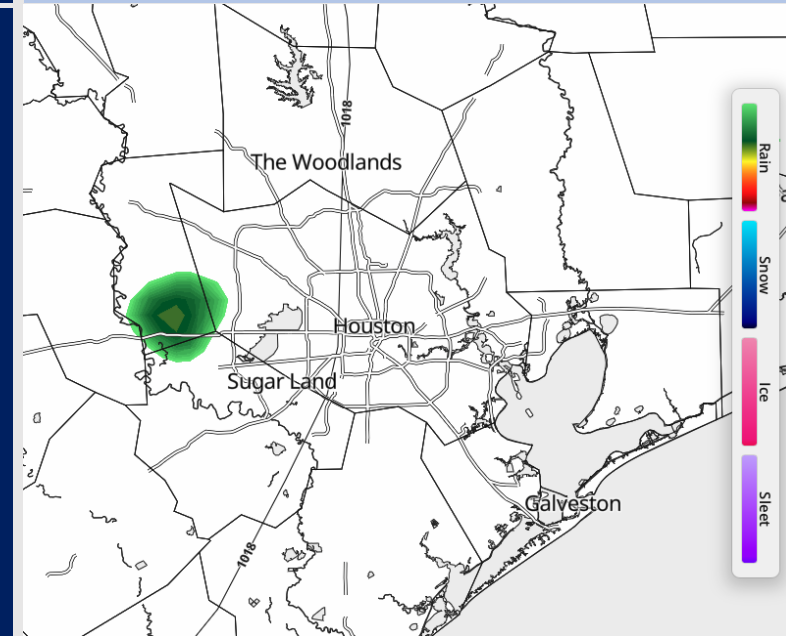
Precip: Light, isolated showers will be possible between 4PM – 9PM Friday. Most activity is favored to stay N of Stations.

Wind: Winds will be generally out of the S/SE. **N of Morgan's Point:** Winds of 3 – 8 kts. **S of Morgan's Point:** Winds of 5 – 10 kts.

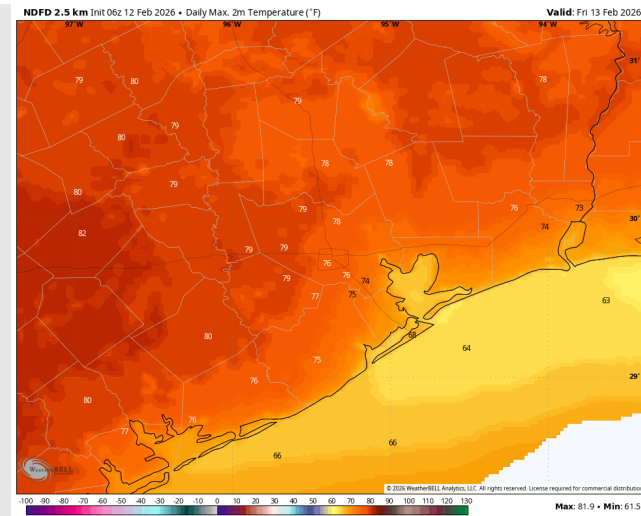
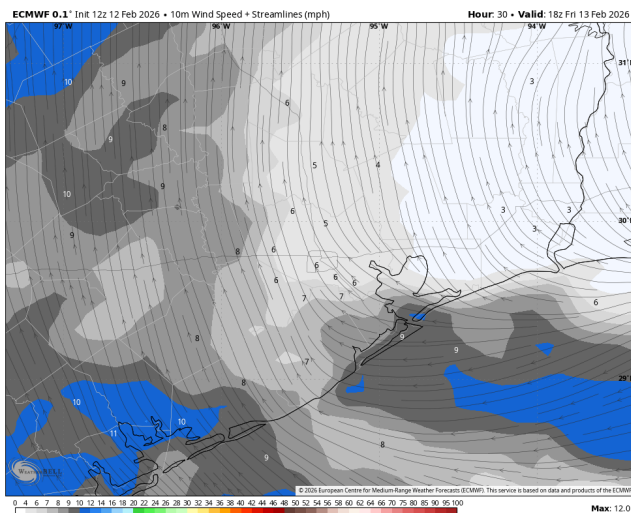
High Temps: **N of Morgan's Point:** Mid 70s F. **S of Morgan's Point:** Mid to upper 60s F.

Visibility: Widespread fog in the AM will lead to more isolated fog in the afternoon with fog building once again into the evening.

Precip Image: 5 PM CT



Wind Speed:
12 PM CT



High Temps
Friday

Houston Pilots: SAT. 02/14/2026

Forecast Discussion

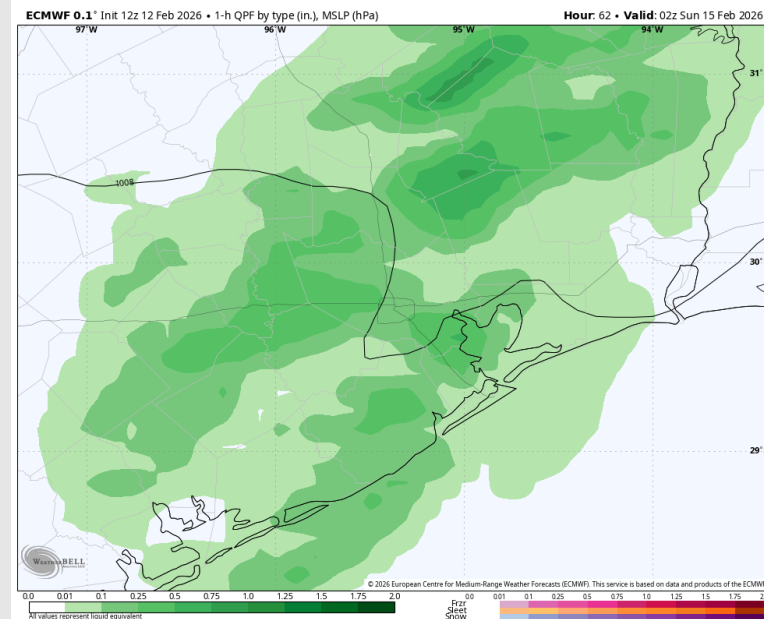
Precip: Scattered showers possible after 6AM. Scattered storms are expected from 7PM – 11PM. **A few strong to severe storms will be possible with wind gusts of 40+ kts, small hail and heavy downpours.**

Wind: Winds out of the S/SE. **N of Morgan's Point:** Winds of 2 – 8 kts through 10AM, increasing to 9 – 14 kts thereafter. **S of Morgan's Point:** Winds of 10 – 15 kts through 10AM, increasing to 16 – 22 kts thereafter. **Wind gusts of 25 – 30 kts possible for all Stations throughout the day. Non-thunderstorm gusts up to 35 kts possible from 8-11PM for all Stations.**

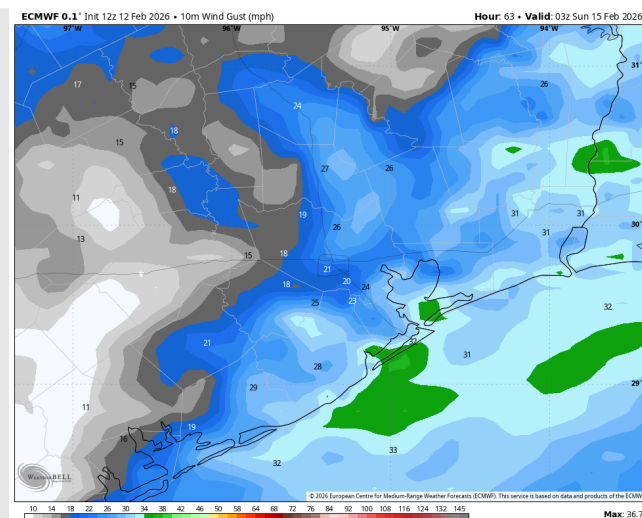
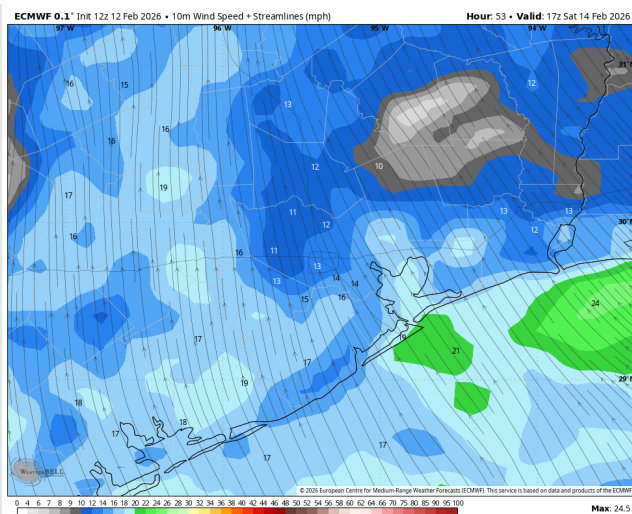
High Temps: **N of Morgan's Point:** Mid 70s F. **S of Morgan's Point:** Mid to upper 60s.

Visibility: Fog will be possible through ~6AM although confidence is lower than normal on this threat.

Precip Image: 8 PM CT



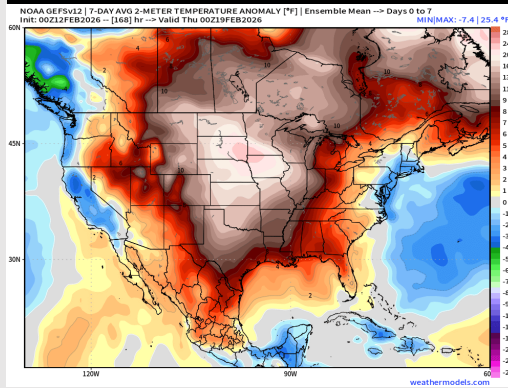
Wind Speed:
11 AM CT



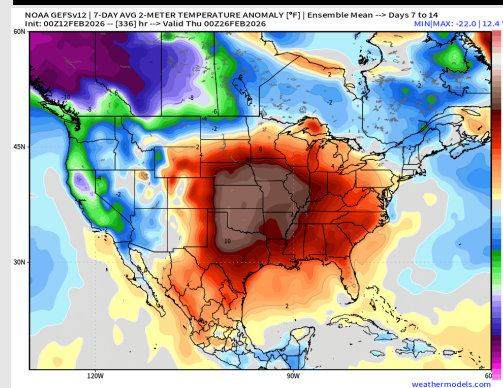
PEAK Wind
Gusts

Houston Pilots: 02/12/2026

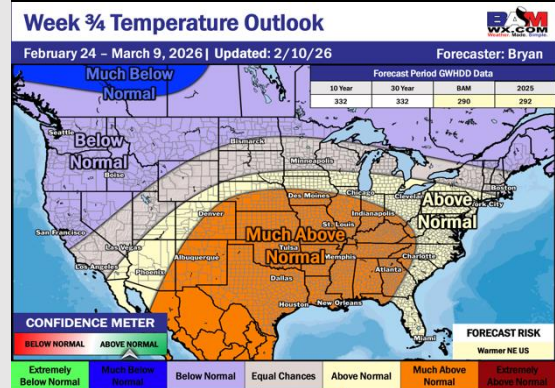
Next 7 Day Temperature Departure



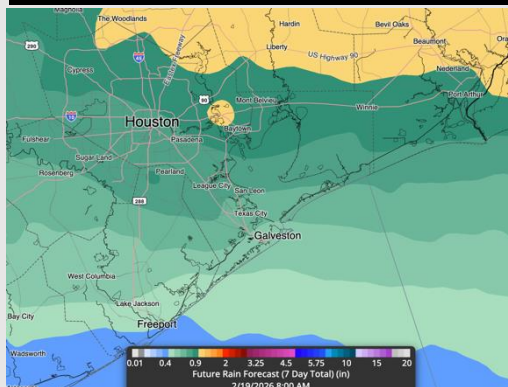
8-14 Day Temperature Departure



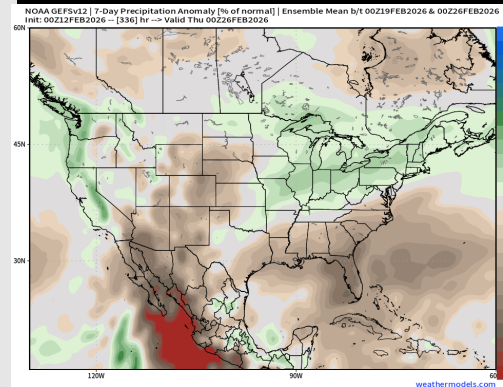
15-30 Day Temperature Departure



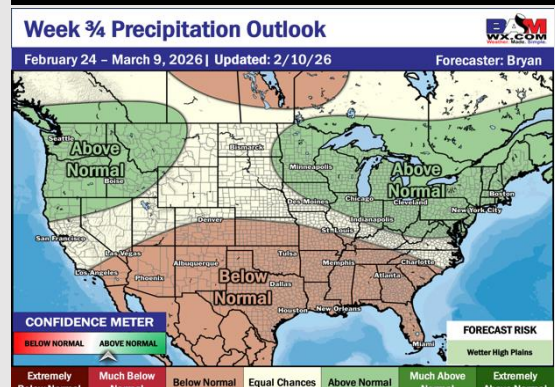
Next 7 Day Total Precipitation



8-14 Day % of Average Precip.



15-30 Day % of Average Precip.



- Above normal temps are favored over the next 7 days, with scattered storms/downpours possible over the weekend.
- Much above normal temperatures and below normal rain chances in the Week 2 period.
- Much above normal temperatures and below normal rainfall expected for late February and the start of March.