

Houston Pilots Forecast Package



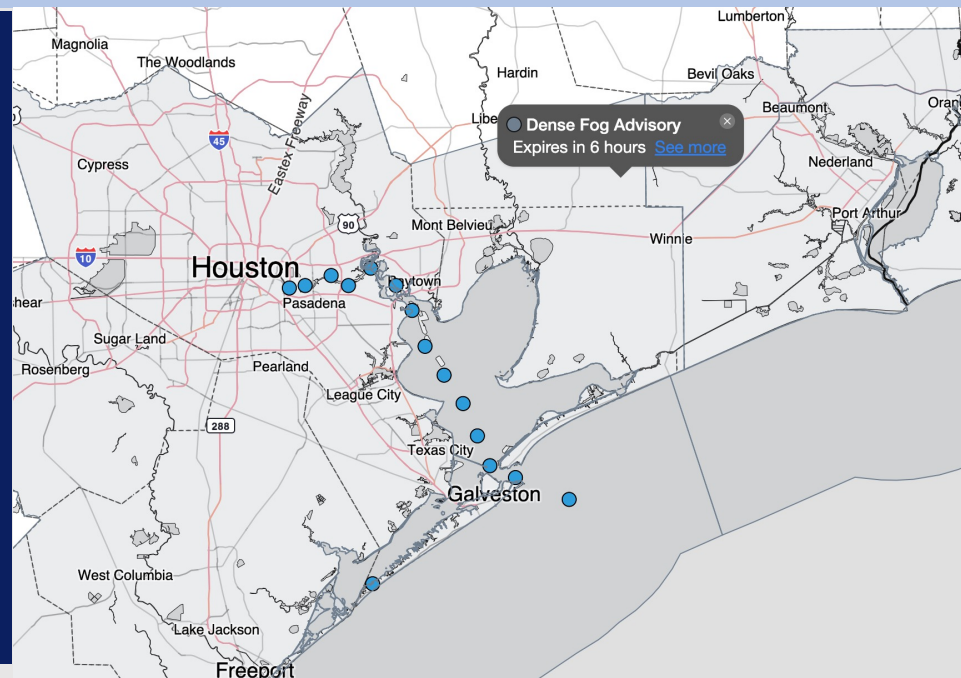
Updated: 2:45 AM CT

Tuesday, February 11th, 2026

Forecaster: Sam Lang

Weather Headlines

- Dry conditions favored today.
- Fog will persist through 11AM this morning and is expected to return this evening.
- Strong to severe storms will be possible SAT afternoon/evening.



Current Radar: 2:40 AM CT

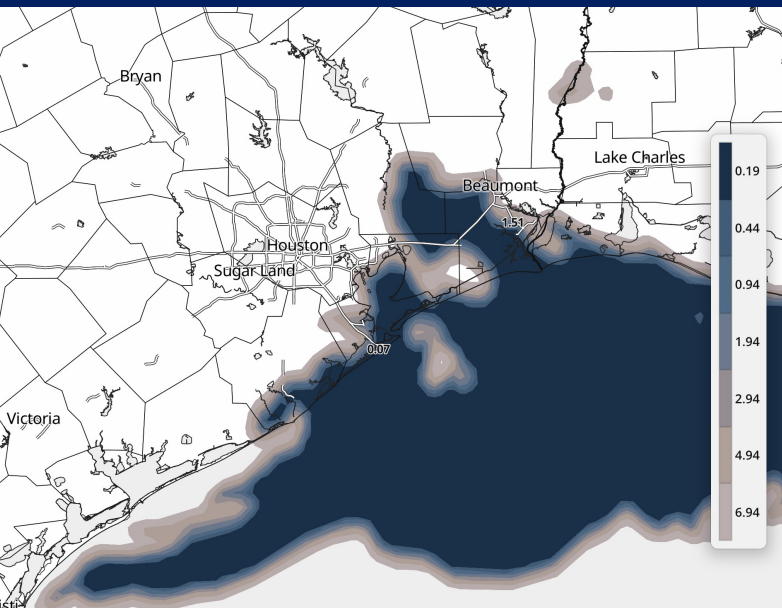
As always, please do not hesitate to reach out to us with any forecast questions at (317)-560-8122. Press 1 for forecast questions.



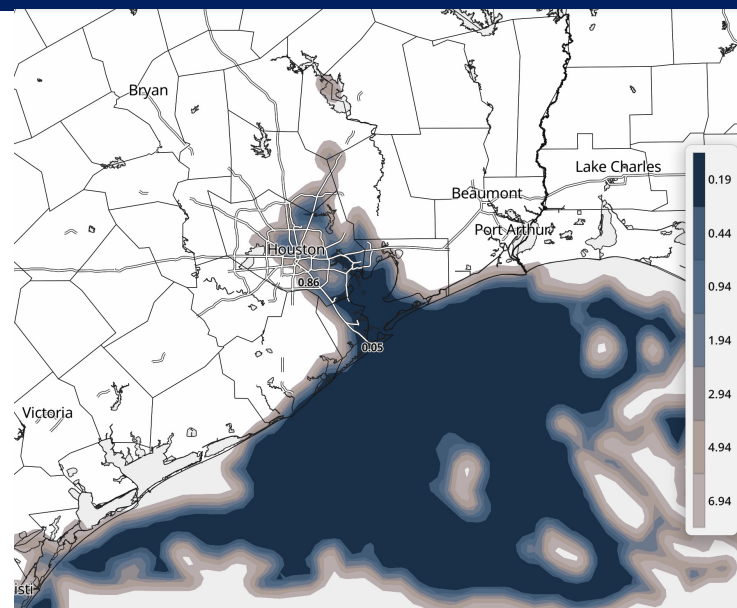
You can also access real-time forecast updates and 24/7 meteorological chat assistance on your [Clarity](#) app.

Houston Pilots Visibility Report

5AM CT THU VISIBILITY



10 AM CT THU VISIBILITY



Confidence

Above
Normal

Below
Normal

TIMEFRAME
DISCUSSED

THREAT

NOW – 11AM THU

Medium

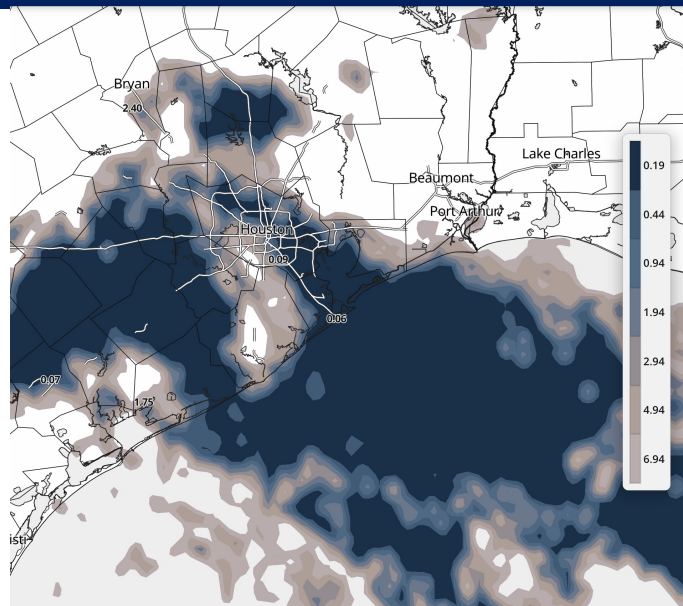
Stations N of Morgan's Point: Isolated pockets of fog/mist possible from through ~11AM. More of a mist is favored after 6AM. Visibilities <1 mile are possible.

Morgan's Point to Station 37/38: Patchy instances of fog are possible through ~8AM. Confidence is lower on how long fog can linger after 8AM. Visibilities <.5 mile are possible.

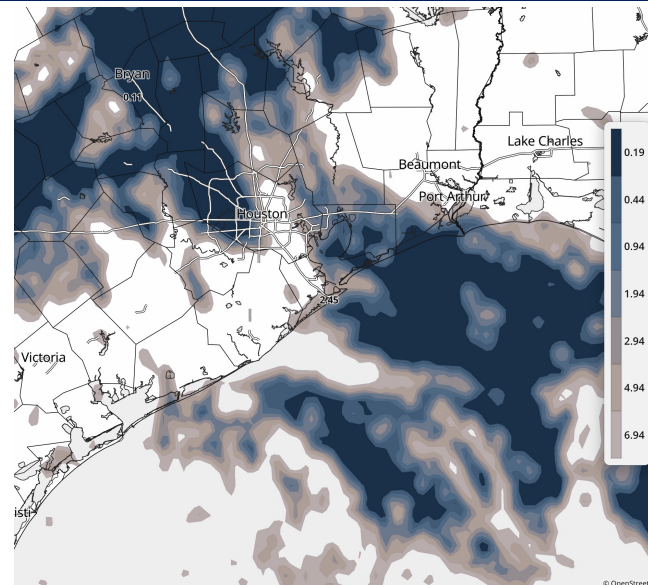
Station 25/26 to the Boarding Station: These stations hold the best potential for patchy fog to linger through ~11AM. Visibilities <.5 mile are expected. Confidence remains low on how long fog can linger due to low clouds.

Houston Pilots Visibility Report

1AM CT FRI VISIBILITY



5 AM CT FRI VISIBILITY



Confidence

Above
Normal

Below
Normal

TIMEFRAME
DISCUSSED

THREAT

8PM THU – 9AM FRI

Low/Medium

Stations N of Morgan's Point: Fog can begin to work into these Stations after ~10PM and can linger through 9AM. Visibility of <1 mile in play.

Stations S of Morgan's Point: Fog can begin to work into these Stations after 8PM, although confidence on this onset timing is low. The best timing for patchy fog will be from 2AM to 9AM. Visibilities of <1 mile in play with isolated pockets <.5 mile.

Note: Coverage in the simulated models above is likely overdone.

Houston Pilots Extended Range Visibility Report



Sunday 02/15/2026

Fog is not favored Sunday.

Forecast Confidence



Tuesday 02/17/2026

Fog is possible N of Morgan’s Point from 4AM – 9AM.

Forecast Confidence



Monday 02/16/2026

Fog is not favored Monday.

Forecast Confidence



Chance for Fog

Sunday AM	Unlikely
Sunday PM	Unlikely
Monday AM	Unlikely
Monday PM	Unlikely
Tuesday AM	Possible
Tuesday PM	Unlikely

Houston Pilots Visibility Chart (miles)



Visibility	Thu 4 am	Thu 5 am	Thu 6 am	Thu 7 am	Thu 8 am	Thu 9 am	Thu 10 am	Thu 11 am	Thu 12 pm	Thu 1 pm	Thu 2 pm	Thu 3 pm	Thu 4 pm	Thu 5 pm	Thu 6 pm	Thu 7 pm	Thu 8 pm	Thu 9 pm	Thu 10 pm	Thu 11 pm	Fri 12 am	Fri 1 am	Fri 2 am	Fri 3 am
Houston Pilots N - 610 Bridge	3.9	4.9	3.9	3.9	0.3	0.3	1.6	6.9	10	10	10	10	10	10	10	10	10	10	10	7.9	5.9	4.9	3.9	0.5
Houston Pilots M - Kinder 1	3.9	3.9	3.9	2.5	0.3	0.3	1.6	6.9	10	10	10	10	10	10	10	10	10	10	10	6.9	5.9	4.9	3.9	0.5
Houston Pilots L - Greens Bayou	2.9	2.9	2.5	0.3	0.3	0.3	0.5	3.9	9	10	10	10	10	10	10	10	10	10	10	6.9	5.9	4.9	0.7	0.5
Houston Pilots K - Shell Crude	2.9	2.9	2.5	0.3	0.3	0.3	0.5	2.9	9	10	10	10	10	10	10	10	10	10	9	6.9	4.9	3.9	0.5	0.5
Houston Pilots J - Lynchburg Ferries	1.1	2.9	2	0.3	0.3	0.3	0.5	2.9	3.9	10	10	10	10	10	10	10	10	10	10	6.9	5.9	4.9	0.7	0.5
Houston Pilots I - Exxon 3	0.5	0.2	0.2	0.3	0.3	0.3	0.5	2.9	3.9	10	10	10	10	10	10	10	10	10	7.9	6.9	4.9	3.9	0.5	0.2
Houston Pilots H - Morgans Point	0.2	0.2	0.2	0.3	0.3	0.3	0.5	1.6	2.9	2.5	1.6	10	10	10	10	10	10	9	6.9	5.9	4.9	3.9	0.5	0.2
Houston Pilots G - 75/76	0.2	0.2	0.2	0.3	0.3	0.3	0.5	1.6	0.8	1.1	1.1	0.5	1.1	0.8	1.1	1.1	1.1	0.8	0.8	0.5	0.5	0.3	0.2	0.2
Houston Pilots F - 63/64	0.2	0.2	0.2	0.3	0.3	0.3	0.5	1.6	0.8	1.1	1.1	0.5	1.1	0.8	1.1	1.1	1.1	0.8	0.8	0.5	0.5	0.3	0.2	0.2
Houston Pilots E - 51/52	0.2	0.2	0.2	0.3	0.3	0.3	0.3	0.8	0.8	1.1	1.1	0.5	1.1	0.8	1.1	1.1	1.1	0.8	0.8	0.5	0.3	0.3	0.2	0
Houston Pilots D - 37/38	0.2	0.2	0.2	0.3	0.3	0.3	0.3	0.8	0.8	1.1	1.1	0.5	1.1	0.8	1.1	1.1	1.1	0.8	0.8	0.5	0.3	0.3	0	0
Houston Pilots C - 25/26	0.2	0.2	0.2	0.3	0.3	0.3	0.3	0.8	0.8	1.1	1.1	0.5	1.1	0.8	1.1	1.1	1.1	0.8	0.8	0.5	0.5	0.3	0	0
Houston Pilots B - 11/12	0.2	0.2	0.2	0.3	0.3	0.3	0.3	0.8	0.8	1.1	1.1	0.5	1.1	0.8	1.1	1.1	1.1	0.8	0.5	0.5	0.3	0.3	0	0
Houston Pilots A - 1 & 2 Bravo	0.2	0.2	0.2	0.3	0.3	0.3	0.3	0.5	0.8	0.8	0.8	0.5	0.5	0.5	1.1	1.1	0.8	0.8	0.5	0.3	0.3	0.3	0	0

NOTE: This is automated data that may/may not agree with the official BAM thinking that's found on the daily slides or special visibility report slides. This data should be used as a guide only

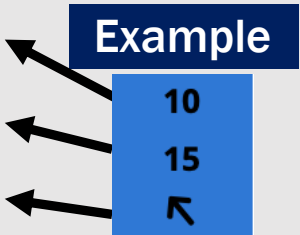
Houston Pilots Wind Chart



Forecast Confidence



Sustained Wind 10 Knots
Gusts 15 Knots
Wind from the SE



Wind	Thu 4 am	Thu 5 am	Thu 6 am	Thu 7 am	Thu 8 am	Thu 9 am	Thu 10 am	Thu 11 am	Thu 12 pm	Thu 1 pm	Thu 2 pm	Thu 3 pm	Thu 4 pm	Thu 5 pm	Thu 6 pm	Thu 7 pm	Thu 8 pm	Thu 9 pm	Thu 10 pm	Thu 11 pm	Fri 12 am	Fri 1 am	Fri 2 am	Fri 3 am
Houston Pilots N - 610 Bridge	2 5 ↘	1 5 ↘	1 5 ↘	1 5 ↘	1 5 ↘	1 5 ↘	2 5 ↘	2 5 ↘	2 5 ↘	3 7 ↘	3 7 ↘	3 7 ↘	3 7 ↘	3 8 ↘	5 9 ↘	6 10 ↘	6 10 ↘	5 10 ↘	5 9 ↘	3 9 ↘	3 8 ↘	3 8 ↘	3 7 ↘	2 6 ↘
Houston Pilots M - Kinder 1	2 5 ↘	1 5 ↘	1 5 ↘	1 5 ↘	1 5 ↘	1 5 ↘	2 5 ↘	2 5 ↘	2 5 ↘	3 7 ↘	3 7 ↘	3 7 ↘	3 8 ↘	3 8 ↘	5 9 ↘	6 10 ↘	6 10 ↘	5 10 ↘	5 9 ↘	3 8 ↘	3 8 ↘	3 7 ↘	3 7 ↘	2 6 ↘
Houston Pilots L - Greens Bayou	2 5 ↘	1 5 ↘	1 5 ↘	1 5 ↘	1 5 ↘	1 5 ↘	2 5 ↘	2 5 ↘	2 5 ↘	2 6 ↘	3 6 ↘	3 7 ↘	3 8 ↘	3 8 ↘	5 9 ↘	6 10 ↘	6 10 ↘	5 9 ↘	5 9 ↘	3 8 ↘	3 7 ↘	3 7 ↘	3 6 ↘	2 6 ↘
Houston Pilots K - Shell Crude	2 5 ↘	1 5 ↘	1 5 ↘	2 5 ↘	1 5 ↘	1 5 ↘	2 5 ↘	2 5 ↘	2 6 ↘	3 7 ↘	3 7 ↘	3 7 ↘	3 8 ↘	5 9 ↘	6 10 ↘	6 12 ↘	6 10 ↘	5 9 ↘	5 9 ↘	3 8 ↘	3 7 ↘	3 7 ↘	3 6 ↘	2 5 ↘
Houston Pilots J - Lynchburg Ferries	1 5 ↘	1 5 ↘	1 5 ↘	1 5 ↘	1 5 ↘	1 5 ↘	2 5 ↘	2 5 ↘	2 5 ↘	2 6 ↘	2 7 ↘	3 7 ↘	3 8 ↘	5 9 ↘	6 10 ↘	6 12 ↘	6 9 ↘	5 9 ↘	5 8 ↘	3 8 ↘	3 7 ↘	3 7 ↘	2 6 ↘	2 5 ↘
Houston Pilots I - Exxon 3	3 5 ↘	3 5 ↘	3 5 ↘	3 5 ↘	3 5 ↘	2 5 ↘	3 5 ↘	3 5 ↘	3 6 ↘	3 7 ↘	3 8 ↘	5 8 ↘	6 10 ↘	6 10 ↘	7 12 ↘	8 13 ↘	8 12 ↘	8 10 ↘	7 10 ↘	6 9 ↘	6 8 ↘	6 7 ↘	5 7 ↘	3 6 ↘
Houston Pilots H - Morgans Point	3 5 ↘	3 5 ↘	3 5 ↘	3 5 ↘	3 5 ↘	2 5 ↘	3 5 ↘	3 5 ↘	3 6 ↘	3 7 ↘	3 8 ↘	5 8 ↘	6 10 ↘	7 12 ↘	8 12 ↘	8 13 ↘	8 12 ↘	7 10 ↘	6 9 ↘	6 8 ↘	6 8 ↘	5 7 ↘	3 6 ↘	3 5 ↘
Houston Pilots G - 75/76	3 5 ↘	3 5 ↘	3 5 ↘	3 5 ↘	3 5 ↘	3 5 ↘	3 5 ↘	3 6 ↘	3 6 ↘	3 7 ↘	3 8 ↘	5 9 ↘	6 12 ↘	7 13 ↘	8 13 ↘	9 13 ↘	8 13 ↘	8 12 ↘	7 10 ↘	6 9 ↘	6 8 ↘	6 8 ↘	5 7 ↘	3 6 ↘
Houston Pilots F - 63/64	3 5 ↘	3 5 ↘	3 5 ↘	3 5 ↘	3 5 ↘	3 5 ↘	3 5 ↘	3 6 ↘	3 6 ↘	3 7 ↘	3 8 ↘	5 9 ↘	6 12 ↘	8 13 ↘	8 13 ↘	8 13 ↘	8 12 ↘	7 10 ↘	6 9 ↘	6 8 ↘	6 8 ↘	5 7 ↘	3 6 ↘	3 5 ↘
Houston Pilots E - 51/52	3 5 ↘	3 5 ↘	3 5 ↘	3 5 ↘	3 5 ↘	3 5 ↘	3 5 ↘	3 6 ↘	3 6 ↘	3 7 ↘	3 8 ↘	5 9 ↘	6 12 ↘	7 12 ↘	8 13 ↘	8 13 ↘	8 10 ↘	7 9 ↘	6 8 ↘	6 8 ↘	6 8 ↘	5 7 ↘	3 6 ↘	3 5 ↘
Houston Pilots D - 37/38	3 5 ↘	3 5 ↘	3 5 ↘	3 5 ↘	3 5 ↘	3 5 ↘	3 5 ↘	3 6 ↘	3 6 ↘	3 7 ↘	3 8 ↘	5 9 ↘	6 12 ↘	7 10 ↘	8 12 ↘	8 12 ↘	7 10 ↘	6 9 ↘	6 8 ↘	6 8 ↘	6 8 ↘	5 7 ↘	3 6 ↘	3 5 ↘
Houston Pilots C - 25/26	3 5 ↘	3 5 ↘	3 5 ↘	3 5 ↘	3 5 ↘	3 5 ↘	3 5 ↘	3 6 ↘	3 6 ↘	3 7 ↘	3 8 ↘	5 9 ↘	6 10 ↘	6 10 ↘	7 10 ↘	7 10 ↘	7 9 ↘	6 9 ↘	6 9 ↘	6 8 ↘	6 8 ↘	5 7 ↘	3 6 ↘	3 5 ↘
Houston Pilots B - 11/12	3 5 ↘	3 5 ↘	3 5 ↘	3 6 ↘	3 5 ↘	3 5 ↘	3 5 ↘	3 6 ↘	3 6 ↘	3 7 ↘	3 8 ↘	5 8 ↘	6 9 ↘	6 9 ↘	6 9 ↘	6 10 ↘	6 9 ↘	6 9 ↘	6 9 ↘	6 8 ↘	5 8 ↘	5 8 ↘	3 7 ↘	3 6 ↘
Houston Pilots A - 1 & 2 Bravo	3 6 ↘	3 6 ↘	3 6 ↘	5 6 ↘	3 6 ↘	3 6 ↘	3 6 ↘	3 6 ↘	3 6 ↘	3 7 ↘	3 7 ↘	3 7 ↘	5 8 ↘	6 9 ↘	6 10 ↘	7 10 ↘	7 10 ↘	7 10 ↘	7 10 ↘	6 9 ↘	6 9 ↘	6 9 ↘	6 8 ↘	5 7 ↘

NOTE: This is automated data that may/may not agree with the official BAM thinking that's found on the daily slides.
This data should be used as a guide only.

Houston Pilots: THU. 02/12/2026

Forecast Discussion

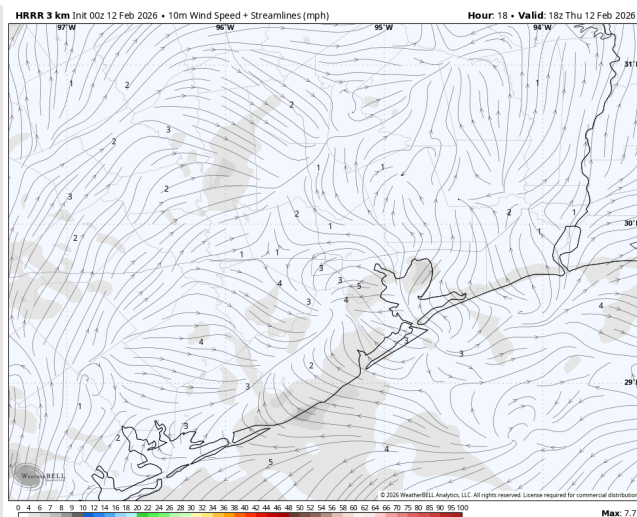
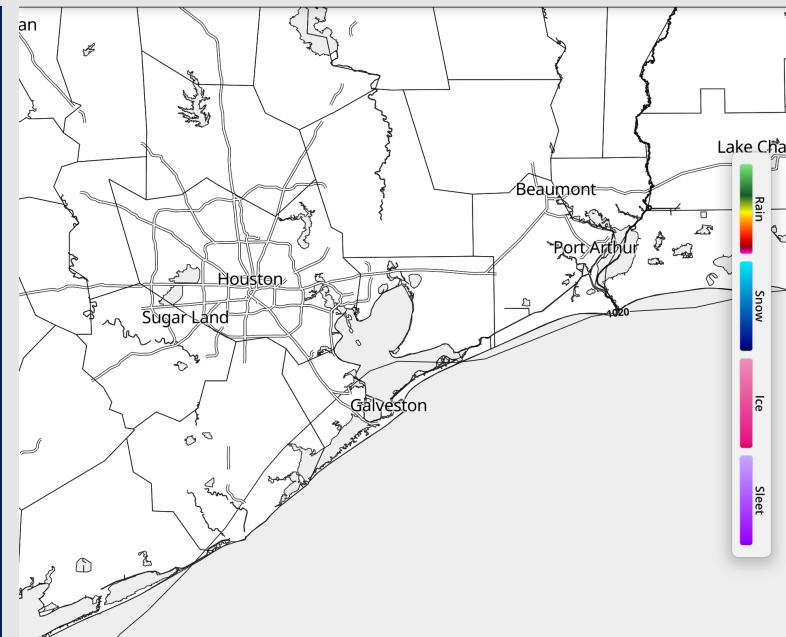
Precip: Dry conditions favored today.

Wind: Winds will be variable through 4PM before settling out of the SE. **N of Morgan's Point:** Winds of 1 – 6 kts. **S of Morgan's Point:** Winds of 2 – 7 kts.

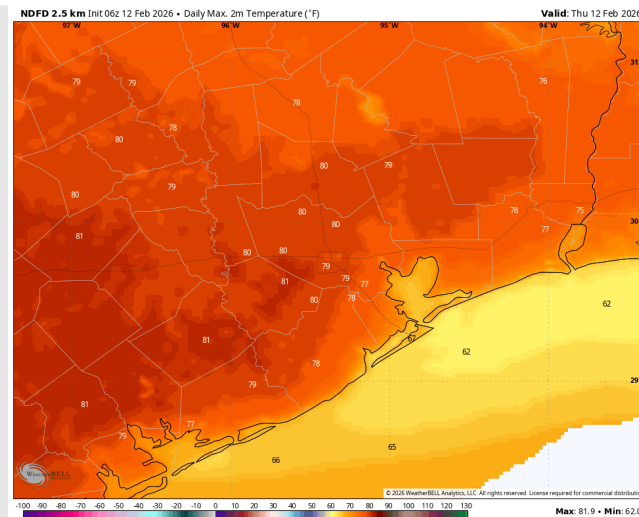
High Temps: **N of Morgan's Point:** High 70s F. **S of Morgan's Point:** Mid 60s F.

Visibility: Fog is possible through 11AM for all Stations and again this evening.

Precip Image: 5 PM CT



Wind Speed:
12 PM CT



High Temps
Today

Forecast Discussion

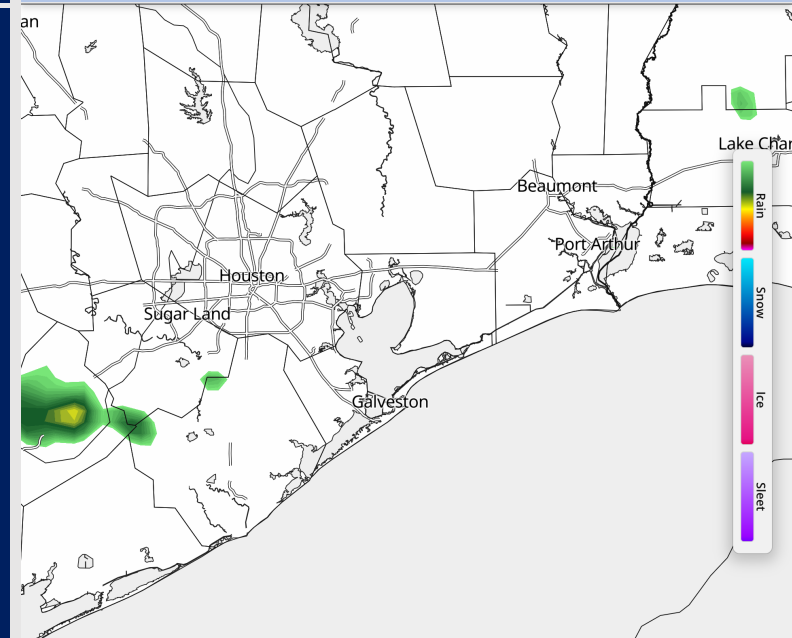
Precip: Light, isolated showers will be possible between 4PM – 9PM Friday. More dry time than not is favored.

Wind: Winds out of the SE through 6AM, shifting to out of the E from 6AM – 12PM, then back out of the SE the remainder of the day. **N of Morgan's Point:** Winds of 5 – 10 kts. **S of Morgan's Point:** Winds of 4 – 9 kts.

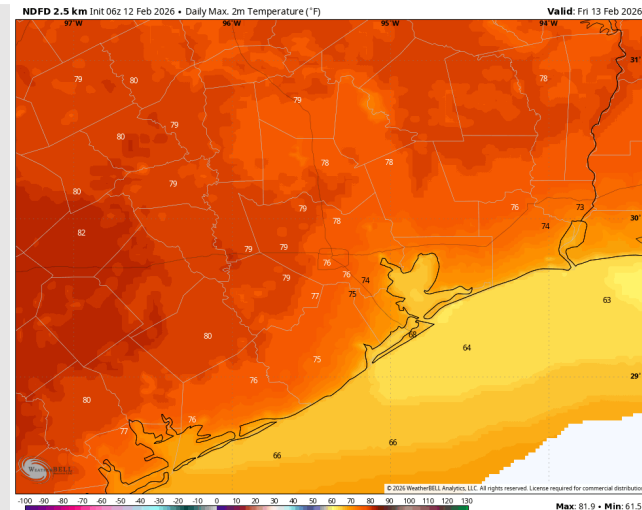
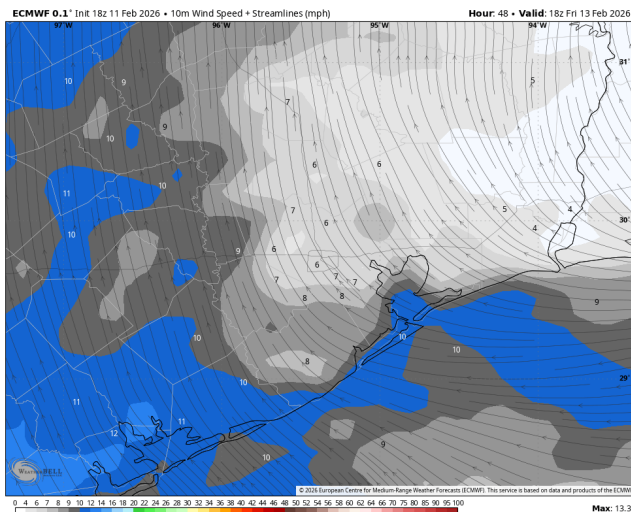
High Temps: **N of Morgan's Point:** Mid 70s F. **S of Morgan's Point:** Mid to upper 60s F.

Visibility: Patchy fog will be possible from 12AM – 9AM Friday for all Stations.

Precip Image: 6 PM CT



Wind Speed:
12 PM CT



High Temps
Friday

Houston Pilots: SAT. 02/14/2026

Forecast Discussion

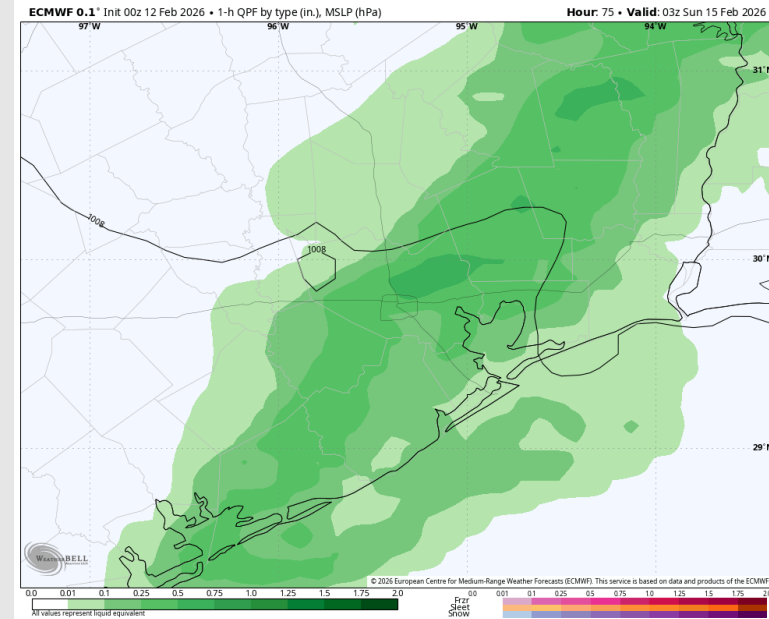
Precip: Scattered showers possible after 6AM. Scattered storms are expected from 8PM – 11PM. **Storms in the evening hold the risk of wind gusts of 30+ kts, small hail and heavy downpours.**

Wind: Winds out of the S/SE. **N of Morgan's Point:** Winds of 13– 8 kts through 10AM, increasing to 9 – 14 kts thereafter. **S of Morgan's Point:** Winds of 14 – 18 kts through 2PM, increasing to 16 – 21 kts thereafter. **Wind gusts of 25 – 30 kts possible for all Stations throughout the day. Gusts of 30-35 kts possible from 8-10PM for all Stations.**

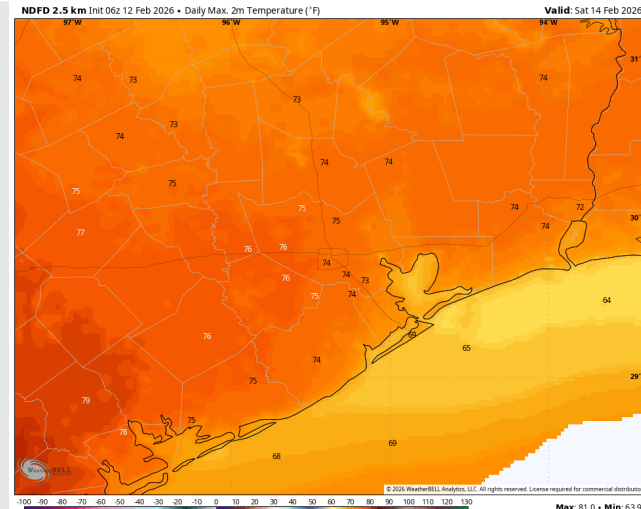
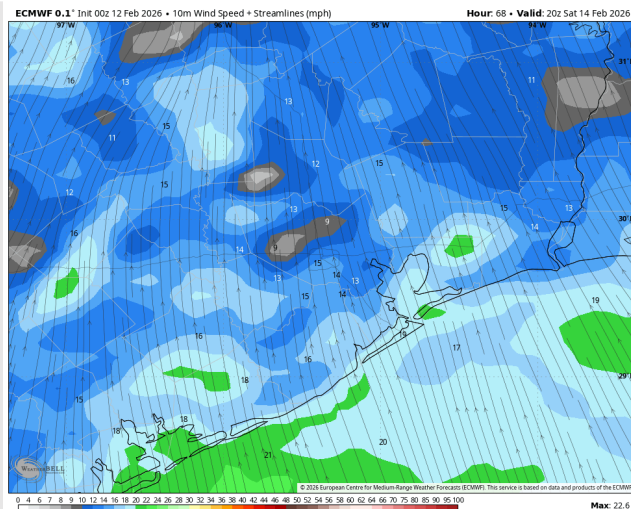
High Temps: **N of Morgan's Point:** Mid 70s F. **S of Morgan's Point:** Mid to upper 60s.

Visibility: Fog is not favored Saturday due to elevated winds and rain moving in. Visibility may be reduced under heavy downpours.

Precip Image: 9 PM CT



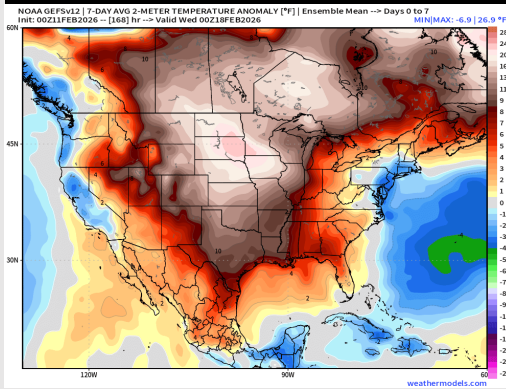
Wind Speed:
2 PM CT



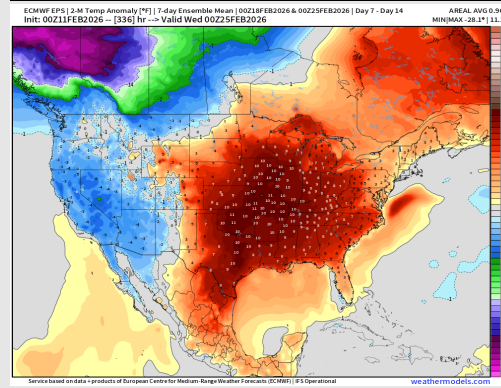
High Temps
Saturday

Houston Pilots: 02/12/2026

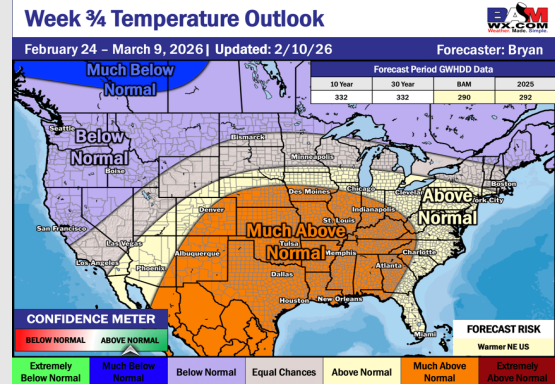
Next 7 Day Temperature Departure



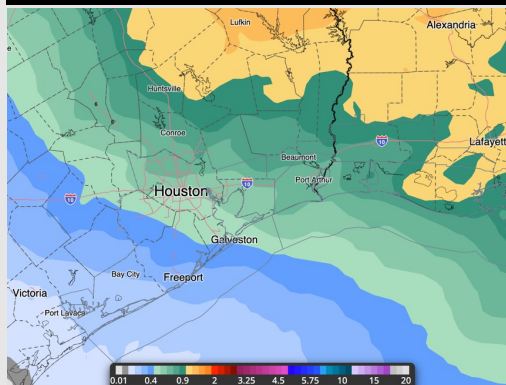
8-14 Day Temperature Departure



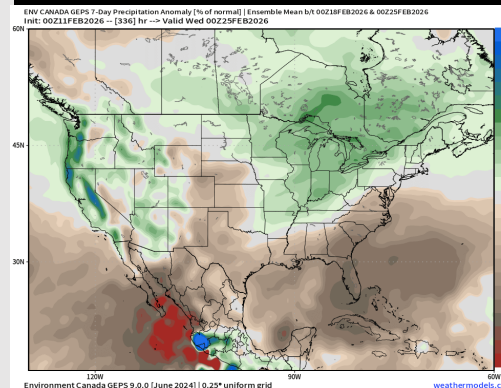
15-30 Day Temperature Departure



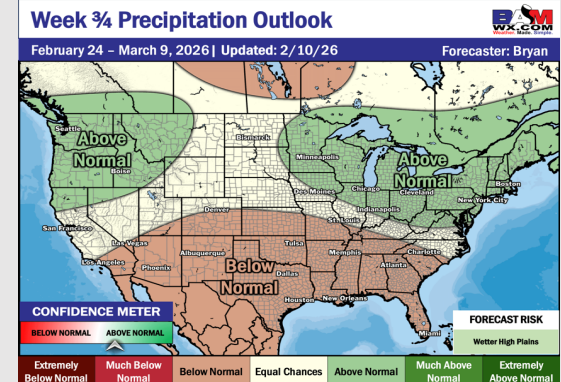
Next 7 Day Total Precipitation



8-14 Day % of Average Precip.



15-30 Day % of Average Precip.



- Above normal temps are favored over the next 7 days, with scattered storms/downpours possible over the weekend.
- Much above normal temperatures and below normal rain chances in the Week 2 period.
- Much above normal temperatures and below normal rainfall expected for late February and the start of March.