

# Houston Pilots Forecast Package



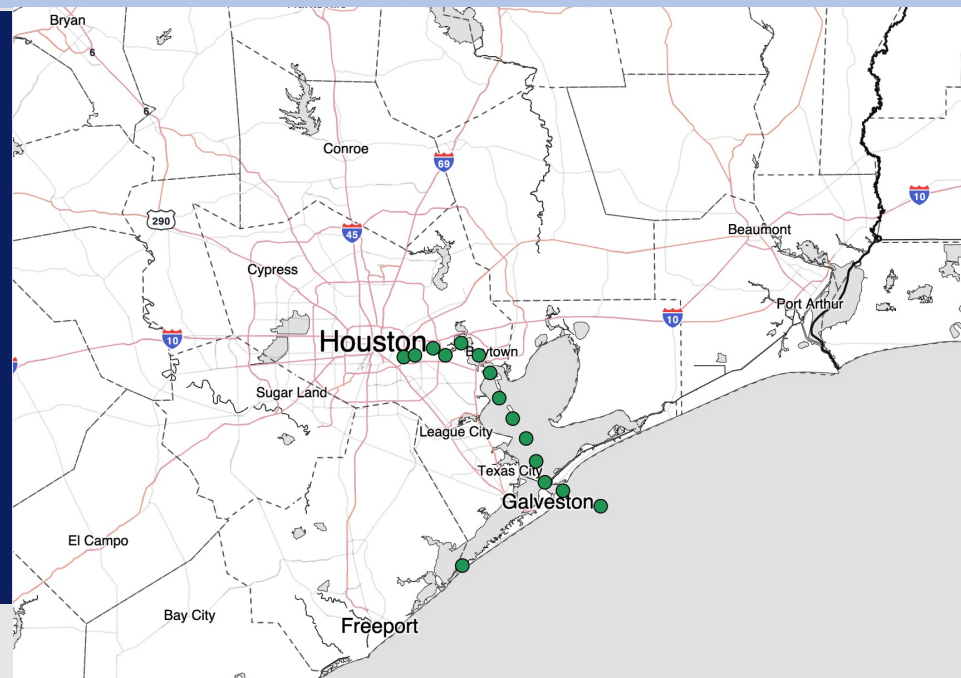
Updated: 8:18 PM CT

Tuesday, February 11<sup>th</sup>, 2026

Forecaster: Kleitsch/Lang

## Weather Headlines

- Scattered showers will be likely through 6PM today.
- Fog risks in play through FRI AM.
- Strong to severe storms will be possible SAT afternoon/evening.



Current Radar: 8:18 PM CT

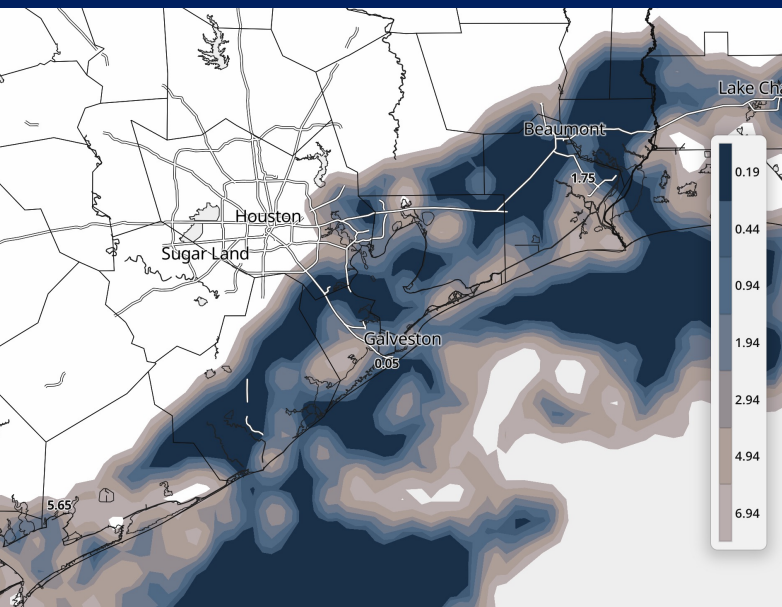
As always, please do not hesitate to reach out to us with any forecast questions at [\(317\)-560-8122](tel:3175608122). Press 1 for forecast questions.



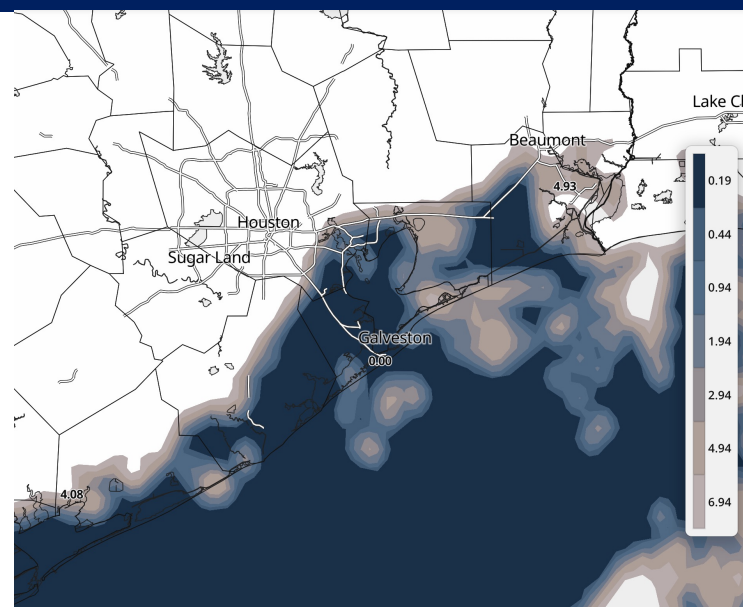
You can also access real-time forecast updates and 24/7 meteorological chat assistance on your [Clarity](#) app.

# Houston Pilots Visibility Report

## 12AM CT THU VISIBILITY



## 4 AM CT THU VISIBILITY



## Confidence

Above  
Normal

Below  
Normal

TIMEFRAME  
DISCUSSED

THREAT

NOW – 8AM THU

Low/Medium

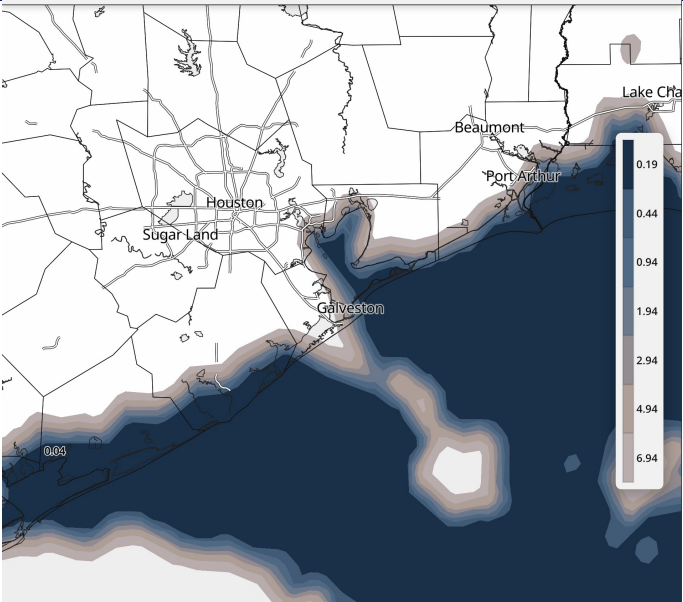
**Stations N of Morgan's Point:** Very isolated pockets of fog possible from 12AM through ~8AM. Visibilities <1 mile possible.

**Morgan's Point to Station 37/38:** Isolated fog may be possible through ~8AM, however, currently we are favoring most stations to remain fog free.

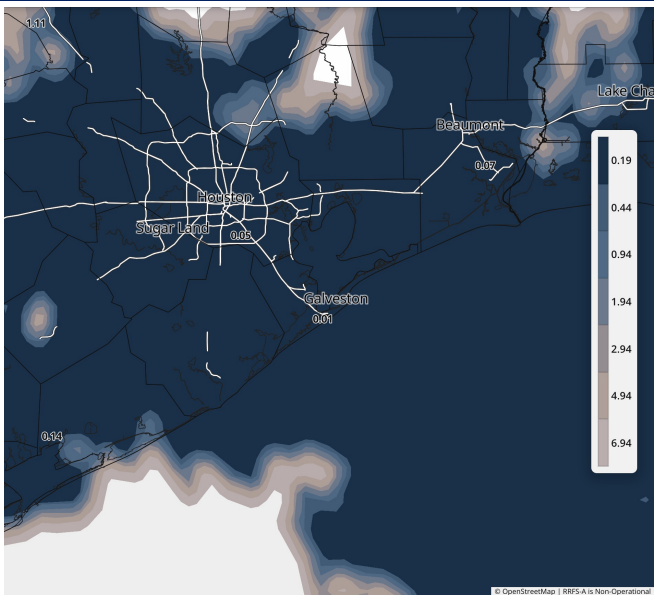
**Station 25/26 to the Boarding Station:** These stations hold the best potential for patchy fog to linger through ~8AM. Confidence remains low on this threat due to changing wind direction.

# Houston Pilots Visibility Report

## 9PM CT THU VISIBILITY



## 5 AM CT FRI VISIBILITY



## Confidence

Above  
Normal

Below  
Normal

### TIMEFRAME DISCUSSED

### THREAT

8PM THU – 9AM FRI

Low/Medium

**Stations N of Morgan's Point:** Fog can begin to work into these Stations after ~12AM and can linger through 9AM. Visibility of <1 mile in play.

**Stations S of Morgan's Point:** Fog can begin to work into these Stations ~8PM, although confidence on this onset timing is low. The best timing for patchy fog will be from 2AM to 9AM. Visibilities of <1 mile in play with isolated pockets <.5 mile.

*Note: Coverage in the simulated models above is likely overdone.*

# Houston Pilots Extended Range Visibility Report



## Saturday 02/14/2026

Fog is not favored Saturday due to elevated winds and rain moving in. Visibility may be reduced under heavy downpours.

### Forecast Confidence



## Monday 02/16/2026

Fog is not favored Monday.

### Forecast Confidence



## Sunday 02/15/2026

Fog is not favored Sunday.

### Forecast Confidence



### Chance for Fog


Saturday AM	Unlikely
Saturday PM	Unlikely
Sunday AM	Unlikely
Sunday PM	Unlikely
Monday AM	Unlikely
Monday PM	Unlikely



# Houston Pilots Visibility Chart (miles)



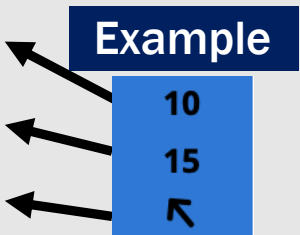
## Forecast Confidence



Visibility	Wed 10 pm	Wed 11 pm	Thu 12 am	Thu 1 am	Thu 2 am	Thu 3 am	Thu 4 am	Thu 5 am	Thu 6 am	Thu 7 am	Thu 8 am	Thu 9 am	Thu 10 am	Thu 11 am	Thu 12 pm	Thu 1 pm	Thu 2 pm	Thu 3 pm	Thu 4 pm	Thu 5 pm	Thu 6 pm	Thu 7 pm	Thu 8 pm	Thu 9 pm
Houston Pilots N - 610 Bridge	10	10	10	9	8	8	6.9	6.9	5.9	1.1	1.1	0.3	1.6	5.9	10	10	10	10	10	10	10	10	10	10
Houston Pilots M - Kinder 1	10	10	10	9	8	6.9	6.9	5.9	5.9	1.1	0.8	0.3	1.6	5.9	10	10	10	10	10	10	10	10	10	10
Houston Pilots L - Greens Bayou	10	10	9	6.9	6.9	5.9	6.9	5.9	5.9	0.8	0.3	0.3	1.6	5.9	10	10	10	10	10	10	10	10	10	10
Houston Pilots K - Shell Crude	10	10	9	6.9	6.9	5.9	4.9	5.9	4.9	0.8	0.3	0.3	1.6	5.9	10	10	10	10	10	10	10	10	10	10
Houston Pilots J - Lynchburg Ferries	10	10	9	2	6.9	6.9	6.9	5.9	4.9	0.5	0.3	0.3	4.9	9	10	10	10	10	10	10	10	10	10	10
Houston Pilots I - Exxon 3	10	2.9	0.7	0.5	0.5	5.9	4.9	4.9	4.9	0.3	0.3	0.3	4.9	7.9	10	10	10	10	10	10	10	10	10	10
Houston Pilots H - Morgans Point	1.1	0.7	0.2	0.2	0.2	0.2	0.5	3.9	4.9	1.1	0.3	0.3	1.6	2	4.9	6.9	9	10	10	10	10	10	10	10
Houston Pilots G - 75/76	0.5	0.2	0.2	0.2	0.2	0.2	0.3	0.3	0.5	1.1	0.3	0.3	0.5	1.1	2.5	4.9	6.9	7.9	10	10	9	9	0.2	0.2
Houston Pilots F - 63/64	0.5	0.2	0.2	0.2	0.2	0.2	0.3	0.3	0.3	0.5	0.3	0.3	0.5	1.1	2.5	4.9	5.9	7.9	10	10	9	9	0.2	0.2
Houston Pilots E - 51/52	0.5	0.2	0.2	0.2	0.2	0.2	0.3	0.3	0.3	0.3	0.3	0.3	0.3	0.3	2.5	3.9	4.9	6.9	7.9	7.9	7.9	7.9	0.2	0.2
Houston Pilots D - 37/38	0.5	0.2	0.2	0.2	0.2	0.2	0.3	0.3	0.3	0.3	0.3	0.3	0.3	0.3	2.5	3.9	4.9	6.9	7.9	7.9	7.9	6.9	0.2	0.2
Houston Pilots C - 25/26	0.5	0.2	0.2	0.2	0.2	0.2	0.3	0.3	0.3	0.3	0.3	0.3	0.3	0.3	2.5	3.9	4.9	6.9	7.9	7.9	7.9	6.9	0.2	0.2
Houston Pilots B - 11/12	0.5	0.2	0.2	0.2	0.2	0.2	0.3	0.3	0.3	0.3	0.3	0.1	0.3	0.3	2.5	3.9	4.9	6.9	7.9	7.9	6.9	6.9	0.2	0.2
Houston Pilots A - 1 & 2 Bravo	0.5	0.2	0.2	0.2	0.2	0.2	0.3	0.3	0.3	0.3	0.3	0.1	0.3	0.3	2.5	3.9	4.9	5.9	7.9	7.9	6.9	6.9	0.2	0.2

NOTE: This is automated data that may/may not agree with the official BAM thinking that's found on the daily slides or special visibility report slides. This data should be used as a guide only

# Houston Pilots Wind Chart



Wind	Wed 10 pm	Wed 11 pm	Thu 12 am	Thu 1 am	Thu 2 am	Thu 3 am	Thu 4 am	Thu 5 am	Thu 6 am	Thu 7 am	Thu 8 am	Thu 9 am	Thu 10 am	Thu 11 am	Thu 12 pm	Thu 1 pm	Thu 2 pm	Thu 3 pm	Thu 4 pm	Thu 5 pm	Thu 6 pm	Thu 7 pm	Thu 8 pm	Thu 9 pm
Houston Pilots N - 610 Bridge	2 6 ↘	2 6 →	2 6 ↘	2 6 ↘	1 5 ↓	1 5 ↓	2 5 ↓	1 5 ↓	1 5 ↓	1 5 ↓	1 5 ↓	2 5 ↘	2 5 ↘	3 6 ↘	3 6 ↘	3 7 ↓	3 8 ↓	3 8 ↓	3 9 ↘	5 9 ↓	6 10 ↘	6 12 ↘	6 10 ↘	6 10 ↑
Houston Pilots M - Kinder 1	2 6 →	2 6 →	2 6 ↘	2 6 ↘	1 5 ↓	2 5 ↓	2 5 ↓	2 5 ↓	1 5 ↓	2 5 ↓	2 5 ↓	2 5 ↘	2 5 ↘	3 6 ↘	3 6 ↘	3 7 ↓	3 8 ↓	3 8 ↓	3 9 ↘	5 9 ↘	6 10 ↘	6 12 ↘	6 10 ↘	6 10 ↑
Houston Pilots L - Greens Bayou	2 6 →	2 6 →	2 5 ↘	2 6 ↘	1 5 ↓	2 5 ↓	2 5 ↓	2 5 ↓	2 5 ↓	2 5 ↓	2 5 ↓	2 5 ↘	2 5 ↘	3 6 ↘	2 6 ↘	3 6 ↘	3 8 ↓	3 8 ↓	3 9 ↘	5 9 ↘	6 10 ↘	6 12 ↘	6 10 ↘	6 10 ↘
Houston Pilots K - Shell Crude	2 6 ↗	2 5 →	2 5 →	2 5 ↘	1 5 ↓	1 5 ↓	2 5 ↓	2 5 ↓	2 5 ↓	2 5 ↓	2 5 ↓	2 5 ↘	2 5 ↘	3 6 ↘	3 6 ↘	3 7 ↓	3 8 ↓	3 8 ↓	5 9 ↘	5 9 ↘	6 10 ↘	6 12 ↘	6 10 ↘	6 10 ↘
Houston Pilots J - Lynchburg Ferries	2 6 →	1 5 ↘	1 5 ↘	1 5 ↘	1 5 ↘	1 5 ↘	1 5 ↘	1 5 ↘	1 5 ↘	1 5 ↘	1 5 ↘	2 5 ↘	2 5 ↘	3 5 ↘	3 6 ↘	3 6 ↘	3 8 ↓	3 8 ↓	3 9 ↘	5 9 ↑	6 10 ↘	6 12 ↘	6 10 ↘	5 9 ↘
Houston Pilots I - Exxon 3	3 7 ↑	3 6 →	3 6 ↘	3 6 ↘	3 6 ↘	3 5 ↓	3 5 ↓	3 5 ↓	3 5 ↓	3 5 ↓	3 5 ↓	3 5 ↘	3 6 ↘	3 6 ↘	3 7 ↘	3 7 ↘	3 8 ↓	6 9 ↑	6 12 ↑	7 10 ↑	8 13 ↑	8 13 ↑	8 12 ↑	8 10 ↑
Houston Pilots H - Morgans Point	3 7 ↑	3 6 →	3 6 ↘	3 6 ↘	3 5 ↓	3 5 ↓	3 5 ↓	3 5 ↓	3 5 ↓	3 5 ↓	3 5 ↓	3 5 ↘	3 6 ↘	3 6 ↘	3 7 ↘	3 7 ↘	5 9 ↑	6 9 ↑	6 12 ↑	7 12 ↑	8 13 ↑	8 13 ↑	8 12 ↑	7 10 ↑
Houston Pilots G - 75/76	5 7 ↑	3 6 ↗	3 6 ↘	3 6 ↘	3 6 ↘	3 5 ↓	3 5 ↓	3 5 ↓	3 5 ↓	3 5 ↓	3 5 ↓	3 5 ↘	3 6 ↘	3 7 ↘	3 7 ↘	3 8 ↓	5 9 ↑	6 10 ↑	6 13 ↑	7 13 ↑	8 13 ↑	8 14 ↑	9 12 ↑	8 12 ↑
Houston Pilots F - 63/64	5 7 ↑	3 6 ↗	3 6 →	3 6 ↘	3 5 ↓	3 5 ↓	3 5 ↓	3 5 ↓	3 5 ↓	3 5 ↓	3 5 ↓	3 5 ↘	3 6 ↘	3 7 ↘	3 7 ↘	3 8 ↓	5 9 ↑	6 10 ↑	6 13 ↑	7 13 ↑	8 13 ↑	8 13 ↑	8 12 ↑	8 10 ↑
Houston Pilots E - 51/52	3 7 ↑	3 6 ↗	3 6 →	3 6 ↘	3 5 ↓	3 5 ↓	3 5 ↓	3 5 ↓	3 5 ↓	3 5 ↓	3 5 ↓	3 5 ↘	3 6 ↘	3 6 ↘	3 7 ↘	3 8 ↓	5 9 ↑	6 10 ↑	6 13 ↑	7 12 ↑	8 13 ↑	8 12 ↑	8 10 ↑	7 10 ↑
Houston Pilots D - 37/38	3 7 ↑	3 6 ↗	3 6 →	3 6 ↘	3 6 ↘	3 5 ↓	3 5 ↓	3 5 ↓	3 5 ↓	3 5 ↓	3 5 ↓	3 5 ↘	3 6 ↘	3 7 ↘	3 7 ↘	3 8 ↓	5 9 ↑	6 10 ↑	6 12 ↑	7 10 ↑	8 12 ↑	8 12 ↑	7 10 ↑	7 9 ↑
Houston Pilots C - 25/26	3 7 ↑	3 6 ↗	3 6 →	3 6 ↘	3 6 ↘	3 5 ↓	3 5 ↓	3 5 ↓	3 5 ↓	3 5 ↓	3 5 ↓	3 5 ↘	3 6 ↘	3 7 ↘	3 7 ↘	5 8 ↓	5 9 ↑	6 9 ↑	6 12 ↑	6 10 ↑	7 10 ↑	7 10 ↑	6 9 ↑	6 9 ↑
Houston Pilots B - 11/12	3 7 ↑	3 6 ↗	3 6 →	3 6 ↘	3 6 ↘	3 5 ↓	3 5 ↓	3 5 ↓	3 5 ↓	3 5 ↓	3 5 ↓	3 5 ↘	3 6 ↘	3 6 ↘	5 7 ↘	5 7 ↘	5 8 ↓	6 9 ↑	6 10 ↑	6 10 ↑	6 9 ↑	6 9 ↑	6 9 ↑	6 9 ↑
Houston Pilots A - 1 & 2 Bravo	5 7 ↑	5 7 ↑	5 7 ↑	5 7 ↑	3 7 ↑	3 6 ↘	5 7 ↑	5 7 ↑	5 6 ↘	5 7 ↑	5 7 ↑	5 7 ↑	5 7 ↑	5 7 ↑	3 7 ↑	3 7 ↑	3 8 ↓	5 7 ↑	5 9 ↑	6 8 ↓	6 10 ↑	7 10 ↑	7 9 ↑	7 10 ↑

**NOTE: This is automated data that may/may not agree with the official BAM thinking that's found on the daily slides. This data should be used as a guide only.**

## Forecast Discussion

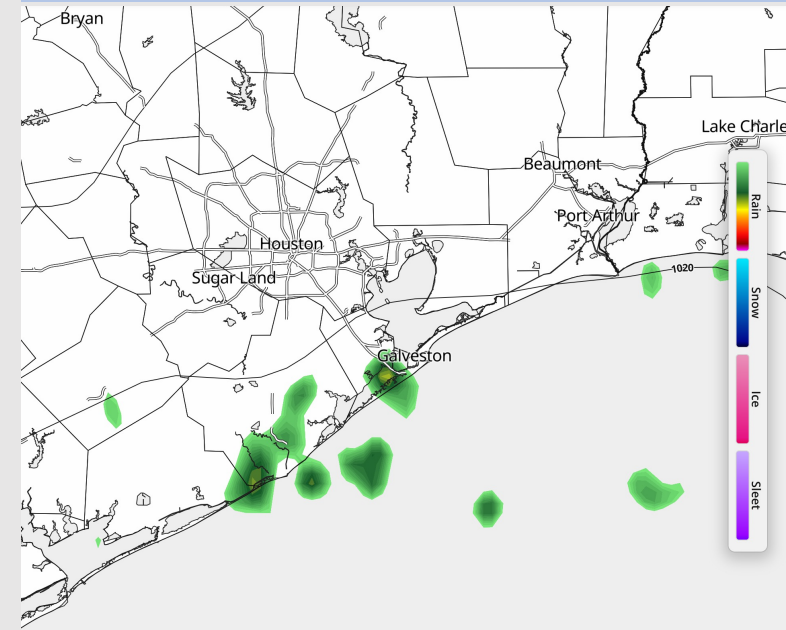
**Precip:** Scattered showers possible through 6PM for Stations S of Morgan's Point.

**Wind:** Winds will be rather variable in direction with the tendency to blow out of the N. **N of Morgan's Point:** Winds of 1– 6 kts through the day. **S of Morgan's Point:** Winds of 2 – 7 kts.

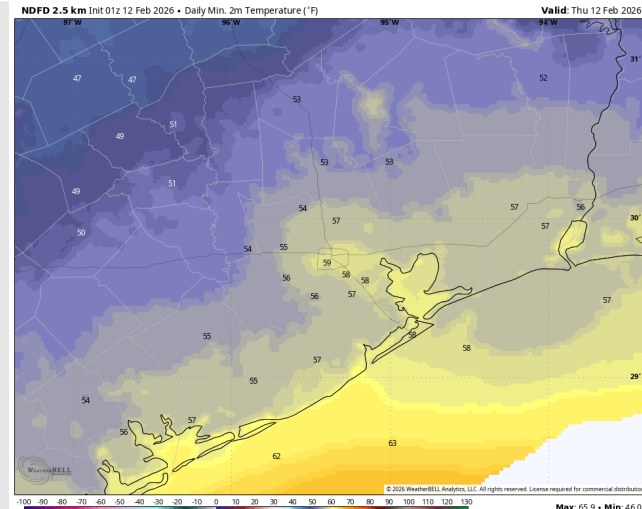
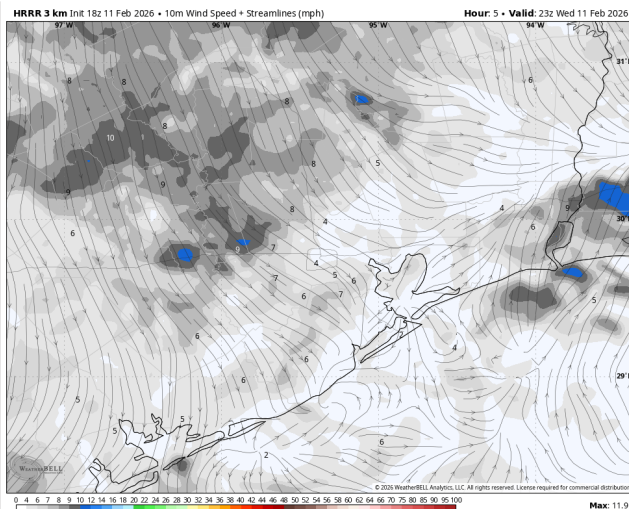
**Low Temps:** **N of Morgan's Point:** Upper 50s F. **S of Morgan's Point:** Mid to upper 50s.

**Visibility:** Fog will be possible this evening for all Stations. See visibility slide for more information.

## Precip Image: 5 PM CT



**Wind Speed:**  
5 PM CT



**Low Temps**  
**THU AM**

# Houston Pilots: THU. 02/12/2026

## Forecast Discussion

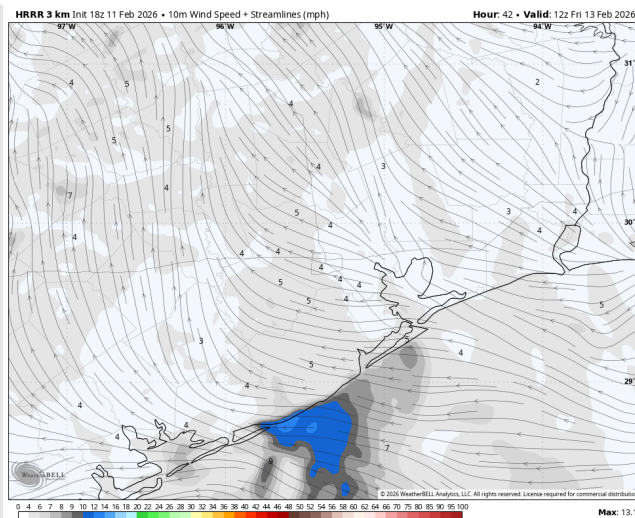
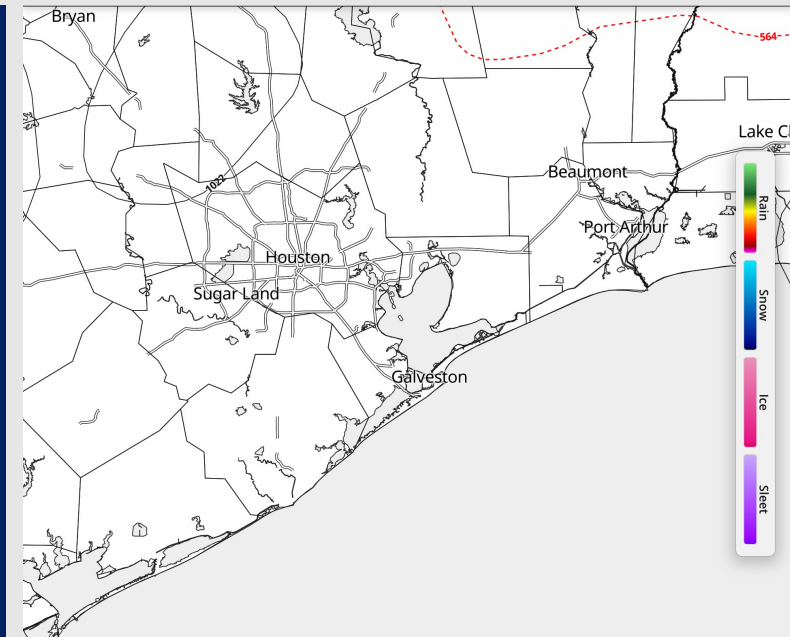
**Precip:** Dry conditions favored Thursday.

**Wind:** Winds will be out of the N/NE, shifting clockwise from 9AM - 2PM and settling out of the SE. **N of Morgan's Point:** Winds of 1 – 6 kts. **S of Morgan's Point:** Winds of 2 – 7 kts.

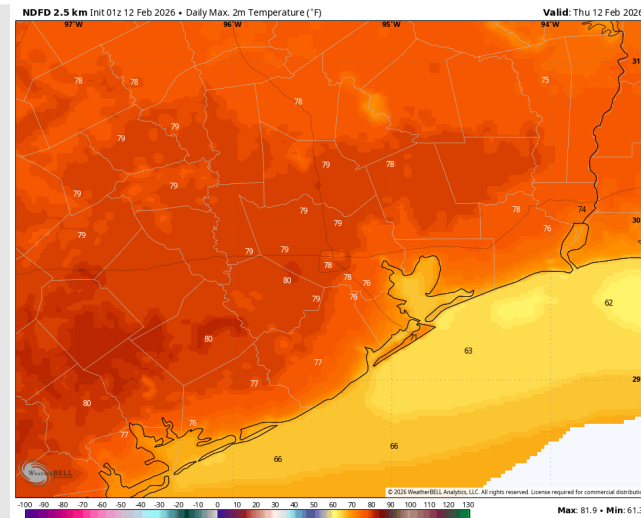
**High Temps:** **N of Morgan's Point:** Mid 70s F. **S of Morgan's Point:** Mid 60s F.

**Visibility:** Fog is possible through 5AM Thursday morning for Stations S of Morgan's Point and again in the evening.

## Precip Image: 11 AM CT



Wind Speed:  
6 AM CT



High Temps  
Thursday

# Houston Pilots: FRI. 02/13/2026

## Forecast Discussion

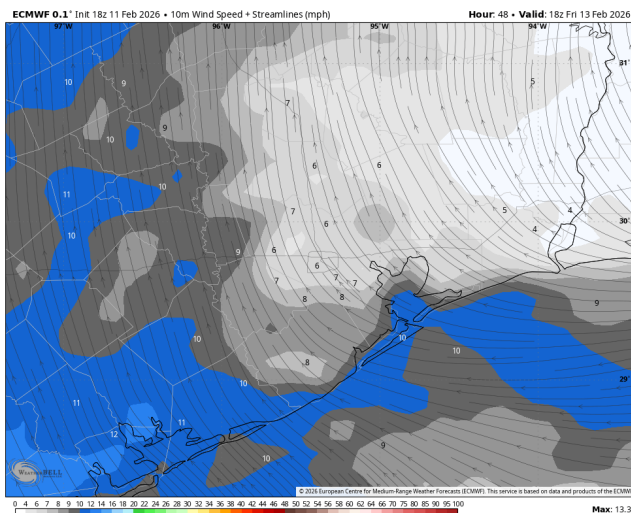
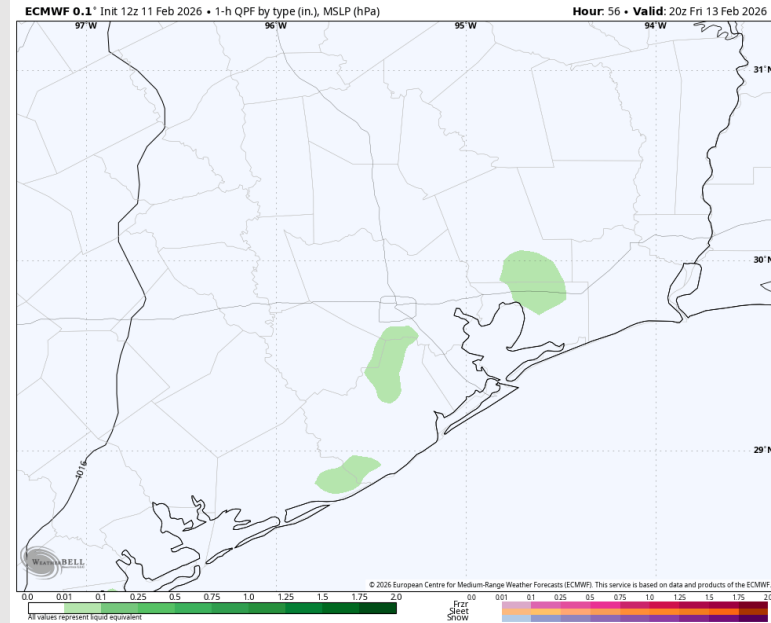
**Precip:** Isolated showers will be possible between 11AM – 6PM Friday. More dry time than not is favored.

**Wind:** Winds out of the S/SE Friday. **N of Morgan's Point:** Winds of 5 – 10 kts. **S of Morgan's Point:** Winds of 3 – 8 kts, increasing to 8-13 kts after 4PM.

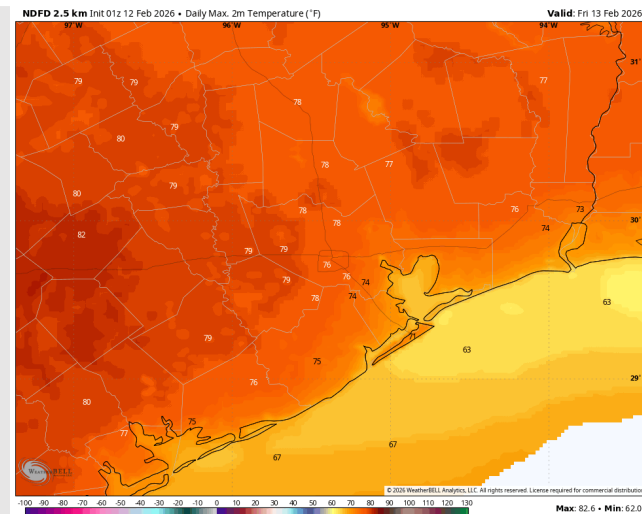
**High Temps:** **N of Morgan's Point:** Mid 70s F. **S of Morgan's Point:** Mid to upper 60s F.

**Visibility:** Patchy fog will be possible from 12AM – 9AM Friday for all Stations.

## Precip Image: 2 PM CT



Wind Speed:  
12 PM CT

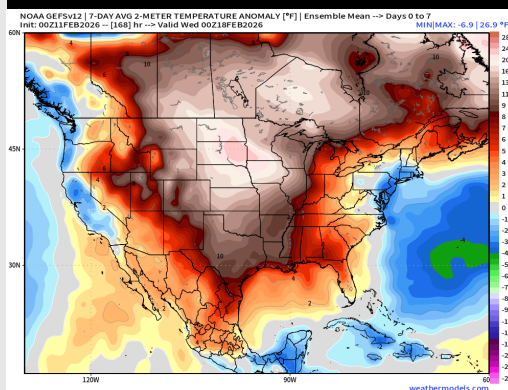


High Temps  
Friday

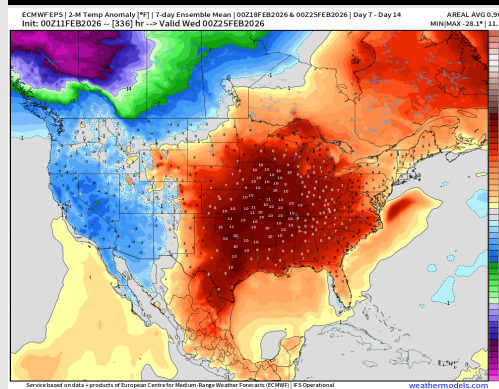


# Houston Pilots: 02/11/2026

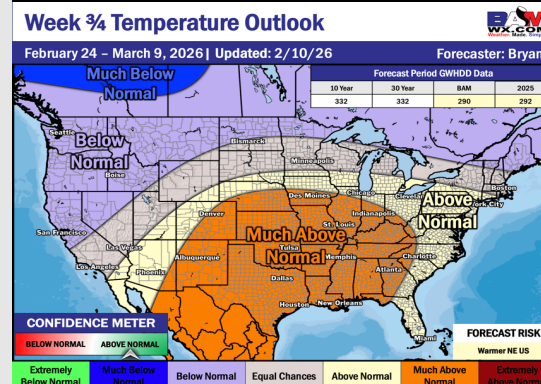
## Next 7 Day Temperature Departure



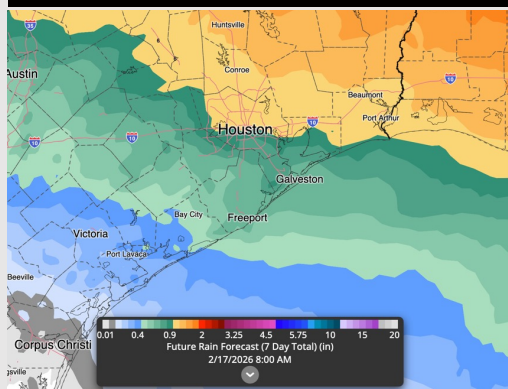
## 8-14 Day Temperature Departure



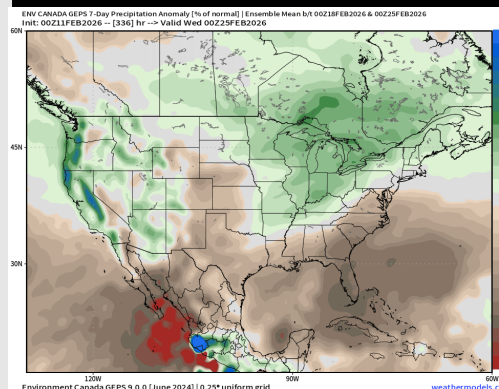
## 15-30 Day Temperature Departure



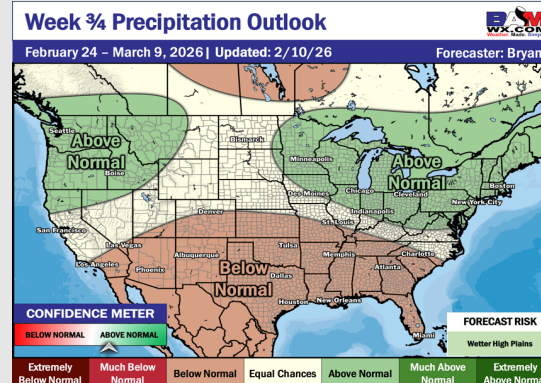
## Next 7 Day Total Precipitation



## 8-14 Day % of Average Precip.



## 15-30 Day % of Average Precip.



- Above normal temps are favored over the next 7 days, with scattered storms/downpours possible over the weekend.
- Much above normal temperatures and below normal rain chances in the Week 2 period.
- Much above normal temperatures and below normal rainfall expected for late February and the start of March.