

Houston Pilots Forecast Package



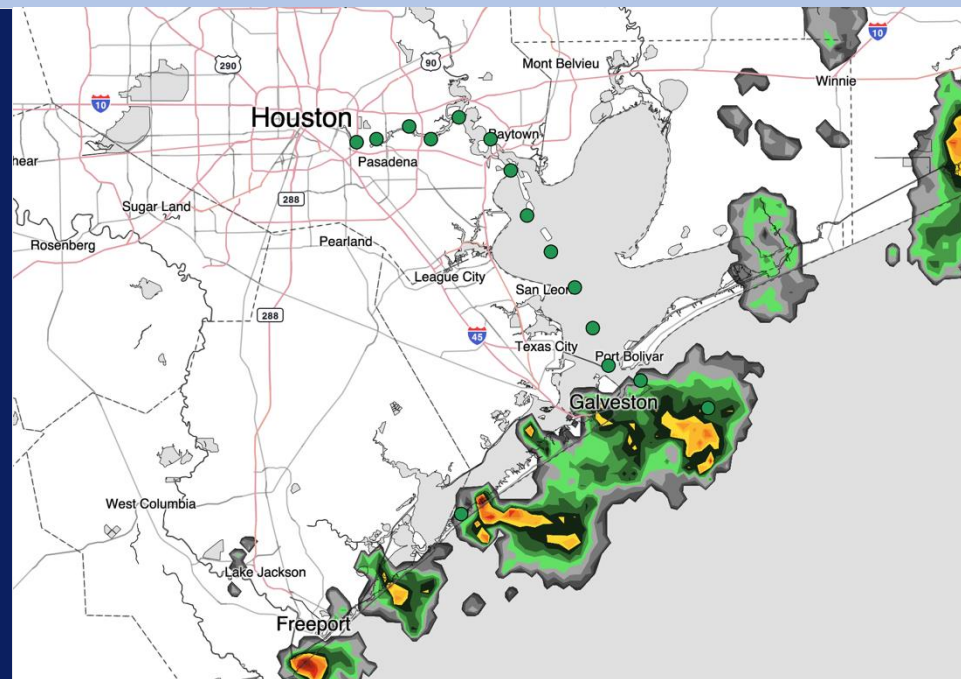
Updated: 2:50 PM CT

Tuesday, February 11th, 2026

Forecaster: Hope Kleitsch

Weather Headlines

- Scattered showers will be likely through 6PM today S of Morgan's Point.
- Fog risks in play this evening through FRI AM.
- Strong to severe storms will be possible SAT afternoon/evening.



Current Radar: 2:50 PM CT

As always, please do not hesitate to reach out to us with any forecast questions at [\(317\)-560-8122](tel:317-560-8122). Press 1 for forecast questions.



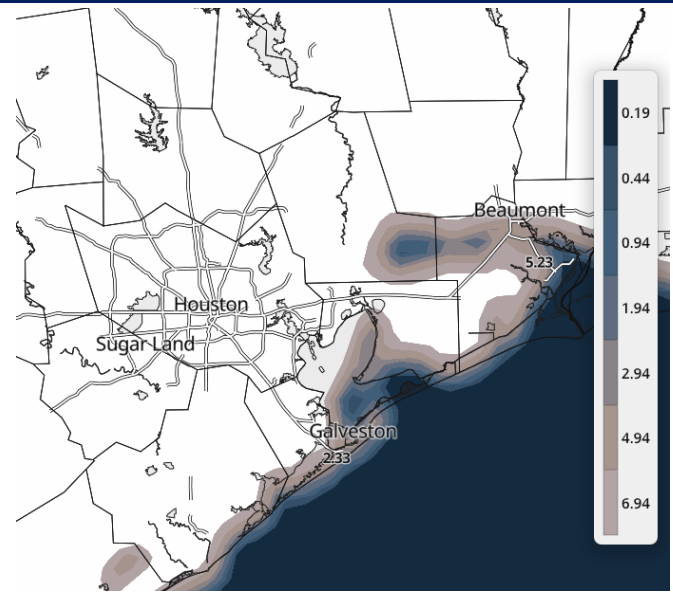
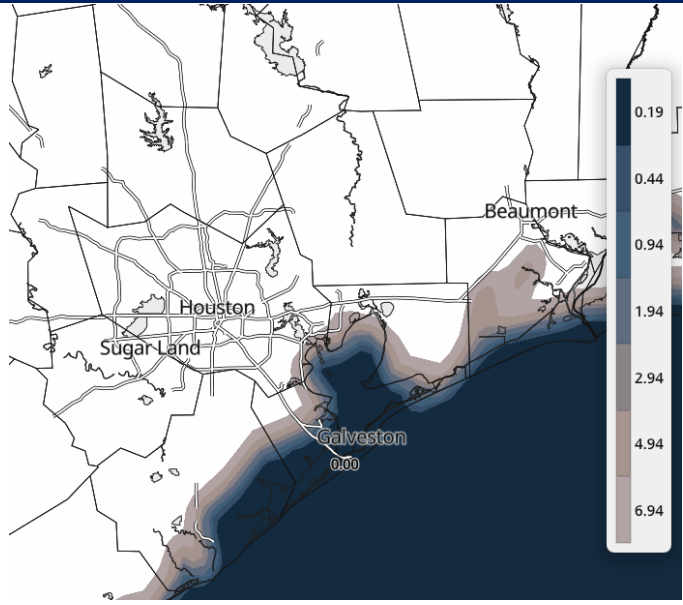
You can also access real-time forecast updates and 24/7 meteorological chat assistance on your [Clarity](#) app.

Houston Pilots Visibility Report




12AM CT THU VISIBILITY

4 AM CT THU VISIBILITY



Confidence



TIMEFRAME DISCUSSED	THREAT
CURRENT – 5AM THU	Low/Medium

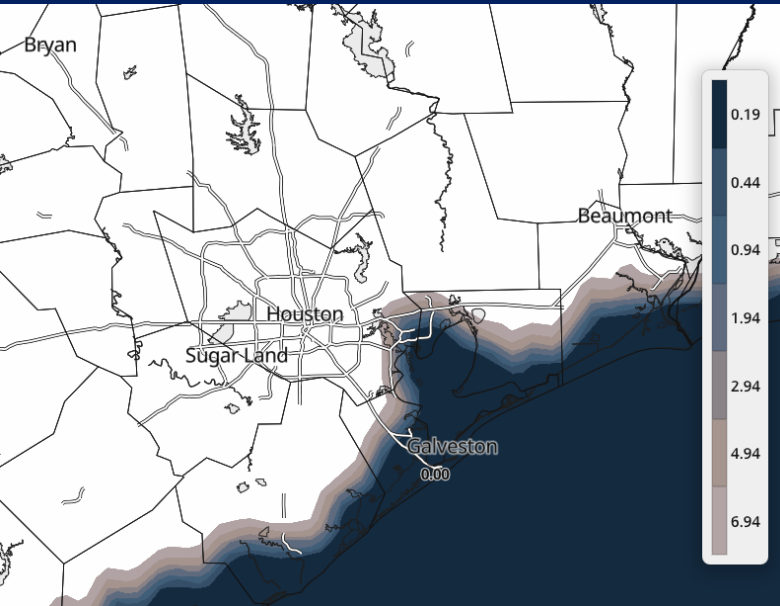
Stations N of Morgan's Point: Fog is not favored during this timeframe.

Morgan's Point to Station 37/38: Isolated fog may be possible after ~8PM and through ~3AM, however, currently, we are favoring most stations to remain fog-free.

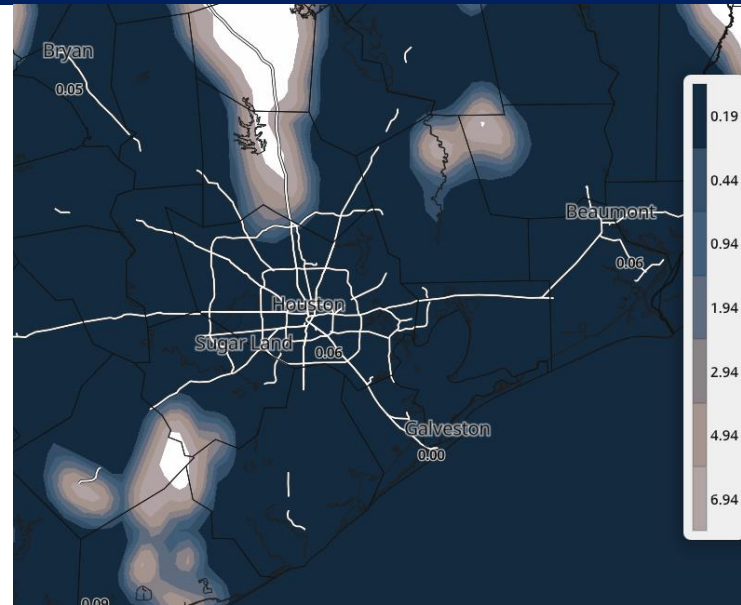
Station 25/26 to the Boarding Station: Scattered showers/mist are expected to sit over the area through 6PM, leading to reduced visibilities < 2 miles. After 6PM, these Stations will have the best potential for patchy fog to linger through ~5AM. Confidence remains low on this threat due to changing wind direction.

Houston Pilots Visibility Report

9PM CT THU VISIBILITY



5 AM CT FRI VISIBILITY



Confidence

Above
Normal

Below
Normal

TIMEFRAME
DISCUSSED

THREAT

8PM THU – 9AM FRI

Low/Medium

Stations N of Morgan's Point: Fog can begin to work into these Stations after ~12AM and can linger through 9AM. Visibility of <1 mile in play.

Stations S of Morgan's Point: Fog can begin to work into these Stations ~8PM, although confidence on this onset timing is low. The best timing for patchy fog will be from 2AM to 9AM. Visibilities of <1 mile in play with isolated pockets <0.50 mile.

Note: Coverage in the simulated models above is likely overdone.

Houston Pilots Extended Range Visibility Report



Saturday 02/14/2026

Fog is not favored Saturday due to elevated winds and rain moving in. Visibility may be reduced under heavy downpours.

Forecast Confidence



Monday 02/16/2026

Fog is not favored Monday.

Forecast Confidence



Sunday 02/15/2026

Fog is not favored Sunday.

Forecast Confidence



Chance for Fog

Saturday AM	Unlikely
Saturday PM	Unlikely
Sunday AM	Unlikely
Sunday PM	Unlikely
Monday AM	Unlikely
Monday PM	Unlikely

Houston Pilots Visibility Chart (miles)



Forecast Confidence



Visibility	Wed 4 pm	Wed 5 pm	Wed 6 pm	Wed 7 pm	Wed 8 pm	Wed 9 pm	Wed 10 pm	Wed 11 pm	Thu 12 am	Thu 1 am	Thu 2 am	Thu 3 am	Thu 4 am	Thu 5 am	Thu 6 am	Thu 7 am	Thu 8 am	Thu 9 am	Thu 10 am	Thu 11 am	Thu 12 pm	Thu 1 pm	Thu 2 pm	Thu 3 pm
Houston Pilots N - 610 Bridge	10	10	10	10	10	10	10	9	4.9	3.9	3.9	3.9	6.9	5.9	5.9	5.9	2	4.9	6.9	10	10	10	10	10
Houston Pilots M - Kinder 1	10	10	10	10	10	10	10	9	4.9	3.9	3.9	3.9	6.9	5.9	5.9	5.9	2	4.9	6.9	10	10	10	10	10
Houston Pilots L - Greens Bayou	10	10	10	10	10	10	10	6.9	4.9	4.9	2	6.9	6.9	6.9	5.9	5.9	3.9	4.9	6.9	10	10	10	10	10
Houston Pilots K - Shell Crude	10	10	10	10	10	10	10	6.9	4.9	4.9	2	6.9	6.9	5.9	5.9	5.9	3.9	4.9	6.9	10	10	10	10	10
Houston Pilots J - Lynchburg Ferries	10	10	10	10	10	10	9	6.9	4.9	4.9	2	6.9	6.9	6.9	5.9	5.9	3.9	4.9	6.9	10	10	10	10	10
Houston Pilots I - Exxon 3	10	10	10	10	10	10	9	6.9	2.9	2.9	2	3.9	3.9	2.5	2	2	1.6	2.5	5.9	9	10	10	10	10
Houston Pilots H - Morgans Point	10	10	10	10	10	4.9	3.9	0.7	0.5	0.2	1.1	3.9	2.9	2.5	2	2	1.1	2.5	4.9	9	10	10	10	10
Houston Pilots G - 75/76	0.3	0.5	6.9	2.5	0.5	0.7	0.5	0.5	0.2	0.2	0.2	0.2	0.2	0.3	0.2	0.2	0.2	0.2	0.3	4.9	6.9	10	8	10
Houston Pilots F - 63/64	0.3	0.5	6.9	2.5	0.5	0.7	0.5	0.5	0.2	0.2	0.2	0.2	0.2	0.3	0.2	0.2	0.2	0.2	0.3	4.9	6.9	10	7	9
Houston Pilots E - 51/52	0.5	0.5	6.9	2.5	0.7	0.7	0.5	0.5	0.2	0.2	0.2	0.2	0.2	0.3	0.2	0.2	0.2	0.2	0.3	3.9	6.9	9	5	6
Houston Pilots D - 37/38	0.5	2.9	10	2	0.7	0.7	0.5	0.5	0.2	0.2	0.2	0.2	0.2	0.3	0.2	0.2	0.2	0.2	0.3	3.9	6.9	9	5	6
Houston Pilots C - 25/26	5.9	4.9	10	2	0.7	0.7	0.5	0.5	0.2	0.2	0.2	0.2	0.2	0.3	0.2	0.2	0.2	0.2	0.3	3.9	6.9	9	4	5
Houston Pilots B - 11/12	0.5	2	10	2	0.7	0.7	0.5	0.5	0.2	0.2	0.2	0.2	0.2	0.3	0.2	0.2	0.2	0.2	0.3	3.9	5.9	9	2	2.5
Houston Pilots A - 1 & 2 Bravo	0.5	0.5	2	1.6	1.1	2	0.5	0.5	0.2	0.2	0.2	0.2	0.2	0.3	0.2	0.2	0.2	0.2	0.3	3.9	5.9	6.9	0.1	0.2

NOTE: This is automated data that may/may not agree with the official BAM thinking that's found on the daily slides or special visibility report slides. This data should be used as a guide only

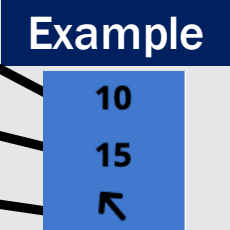
Houston Pilots Wind Chart



Forecast Confidence



Sustained Wind 10 Knots
Gusts 15 Knots
Wind from the SE



Wind	Wed 4 pm	Wed 5 pm	Wed 6 pm	Wed 7 pm	Wed 8 pm	Wed 9 pm	Wed 10 pm	Wed 11 pm	Thu 12 am	Thu 1 am	Thu 2 am	Thu 3 am	Thu 4 am	Thu 5 am	Thu 6 am	Thu 7 am	Thu 8 am	Thu 9 am	Thu 10 am	Thu 11 am	Thu 12 pm	Thu 1 pm	Thu 2 pm	Thu 3 pm
Houston Pilots N - 610 Bridge	6 10 ↘	5 9 ↘	3 8 ↘	3 7 ↘	3 7 ↙	2 7 ↘	2 6 ↘	2 6 ↘	2 6 ↘	2 6 ↘	2 6 ↘	1 6 ↘	2 6 ↘	1 5 ↘	1 5 ↘	2 5 ↘	2 5 ↘	2 5 ↘	2 6 ↙	3 6 ↙	3 7 ↙	3 7 ↙	3 9 ↘	3 9 ↘
Houston Pilots M - Kinder 1	5 9 ↘	5 8 ↘	3 8 ↘	3 7 ↘	3 7 ↙	2 7 ↙	2 6 ↘	2 6 ↘	2 6 ↘	2 6 ↘	2 6 ↘	1 5 ↘	2 6 ↘	1 5 ↘	1 5 ↘	2 5 ↘	2 5 ↘	2 5 ↘	2 6 ↙	3 6 ↙	3 7 ↙	3 7 ↙	3 9 ↘	5 9 ↘
Houston Pilots L - Greens Bayou	5 9 ↘	5 8 ↘	3 8 ↘	3 7 ↘	3 7 ↘	2 6 ↘	2 6 ↘	2 5 ↘	2 5 ↘	2 6 ↘	1 5 ↘	1 5 ↘	2 5 ↘	1 5 ↘	1 5 ↘	2 5 ↘	2 5 ↘	2 5 ↘	2 6 ↙	3 6 ↙	3 7 ↙	3 7 ↙	3 8 ↘	5 9 ↘
Houston Pilots K - Shell Crude	5 9 ↘	5 8 ↘	3 8 ↘	3 7 ↘	3 6 ↗	2 6 ↘	2 6 ↘	2 5 ↘	2 5 ↘	2 5 ↘	1 5 ↘	1 5 ↘	2 5 ↘	1 5 ↘	1 5 ↘	2 5 ↘	2 5 ↘	2 5 ↘	2 6 ↙	3 6 ↙	3 7 ↙	3 7 ↙	3 9 ↘	5 9 ↘
Houston Pilots J - Lynchburg Ferries	5 9 ↘	5 9 ↘	3 8 ↘	3 7 →	3 7 ↗	2 6 ↘	2 5 ↘	1 5 ↘	1 5 ↘	1 5 ↘	1 5 ↘	1 5 ↘	1 5 ↘	1 5 ↘	1 5 ↘	1 5 ↘	2 5 ↘	2 5 ↘	2 6 ↙	3 6 ↙	3 7 ↙	3 7 ↙	3 8 ↘	3 9 ↘
Houston Pilots I - Exxon 3	6 10 ↘	6 9 ↘	6 9 ↘	6 8 ↗	5 7 ↗	3 7 ↗	3 7 ↗	3 6 ↘	3 6 ↘	3 6 ↘	3 6 ↘	3 6 ↘	3 6 ↘	3 5 ↘	3 5 ↘	3 5 ↘	3 5 ↘	3 6 ↙	3 6 ↙	3 7 ↙	3 7 ↙	3 8 ↘	5 9 ↘	6 10 ↘
Houston Pilots H - Morgans Point	6 9 ↘	6 9 ↘	6 9 →	6 8 ↗	5 7 ↗	3 7 ↗	3 7 ↗	3 6 →	3 6 →	3 6 ↘	3 5 ↘	3 5 ↘	3 5 ↘	3 5 ↘	3 5 ↘	3 5 ↘	3 5 ↘	3 6 ↙	3 6 ↙	3 7 ↙	3 7 ↙	5 8 ↘	5 9 ↘	6 10 ↘
Houston Pilots G - 75/76	6 10 ↗	6 10 ↑	6 9 ↑	6 9 ↑	6 8 ↑	5 7 ↑	3 7 ↑	3 6 →	3 6 →	3 6 ↘	3 5 ↘	3 5 ↘	3 5 ↘	3 5 ↘	3 5 ↘	3 5 ↘	3 5 ↘	3 6 ↙	3 6 ↙	3 7 ↙	3 7 ↙	5 8 ↘	5 9 ↘	6 12 ↘
Houston Pilots F - 63/64	6 10 ←	6 10 ↑	6 10 ↑	6 9 ↑	6 8 ↑	5 7 ↑	3 7 ↑	3 6 →	3 6 →	3 6 ↘	3 5 ↘	3 5 ↘	3 5 ↘	3 5 ↘	3 5 ↘	3 5 ↘	3 5 ↘	3 6 ↙	3 6 ↙	3 7 ↙	3 7 ↙	5 8 ↘	5 9 ↘	6 12 ↘
Houston Pilots E - 51/52	6 9 ←	6 9 ↑	6 9 ↑	6 9 ↑	6 8 ↑	5 7 ↑	3 7 ↑	3 6 →	3 6 →	3 6 ↘	3 5 ↘	3 5 ↘	3 5 ↘	3 5 ↘	3 5 ↘	3 5 ↘	3 5 ↘	3 6 ↙	3 6 ↙	3 7 ↙	3 7 ↙	5 8 ↘	5 9 ↘	6 10 ↘
Houston Pilots D - 37/38	6 9 ←	6 8 ↑	6 8 ↑	6 8 ↑	6 8 ↑	5 7 ↑	3 7 ↑	3 6 →	3 6 →	3 6 ↘	3 5 ↘	3 5 ↘	3 5 ↘	3 5 ↘	3 5 ↘	3 5 ↘	3 5 ↘	3 6 ↙	3 6 ↙	3 7 ↙	3 7 ↙	5 8 ↘	5 9 ↘	6 10 ↘
Houston Pilots C - 25/26	5 8 ↙	5 8 ↙	5 8 ↑	5 8 ↑	5 7 ↑	3 7 ↑	3 7 ↑	3 6 →	3 6 →	3 6 ↘	3 5 ↘	3 5 ↘	3 5 ↘	3 5 ↘	3 5 ↘	3 5 ↘	3 6 ↙	3 6 ↙	3 6 ↙	3 7 ↙	5 8 ↘	5 8 ↘	6 9 ↘	6 10 ↘
Houston Pilots B - 11/12	5 7 ↗	5 7 ↗	5 8 ↗	5 8 ↑	5 7 ↑	3 7 ↑	3 7 ↑	3 6 →	3 6 →	3 6 ↘	3 5 ↘	3 5 ↘	3 5 ↘	3 5 ↘	3 5 ↘	3 5 ↘	3 6 ↙	3 6 ↙	3 6 ↙	3 7 ↙	5 8 ↘	5 8 ↘	6 9 ↘	6 9 ↘
Houston Pilots A - 1 & 2 Bravo	3 7 ↗	5 7 ↑	6 8 ↑	6 9 ↑	6 9 ↑	6 9 ↑	6 8 ↑	5 7 ↑	5 7 ↑	5 7 →	3 7 →	3 7 →	5 7 ↘	5 6 ↘	5 6 ↘	5 6 ↘	5 6 ↘	5 6 ↘	5 6 ↘	5 7 ↘	5 8 ↘	5 8 ↘	5 8 ↘	5 9 ↘

NOTE: This is automated data that may/may not agree with the official BAM thinking that's found on the daily slides.
This data should be used as a guide only.

Houston Pilots: WED. 02/11/2026

Forecast Discussion

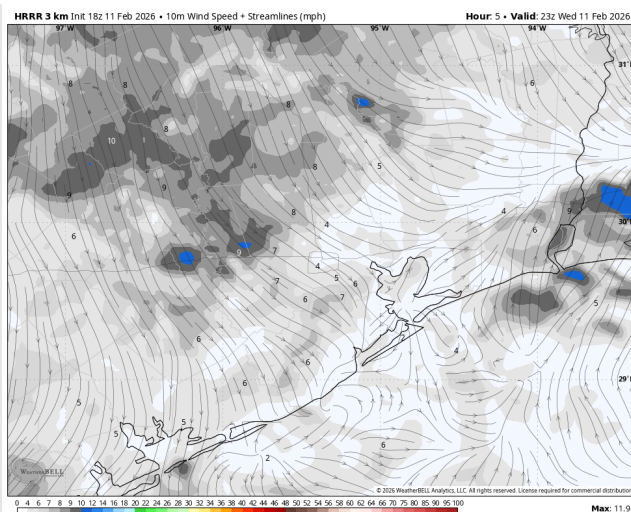
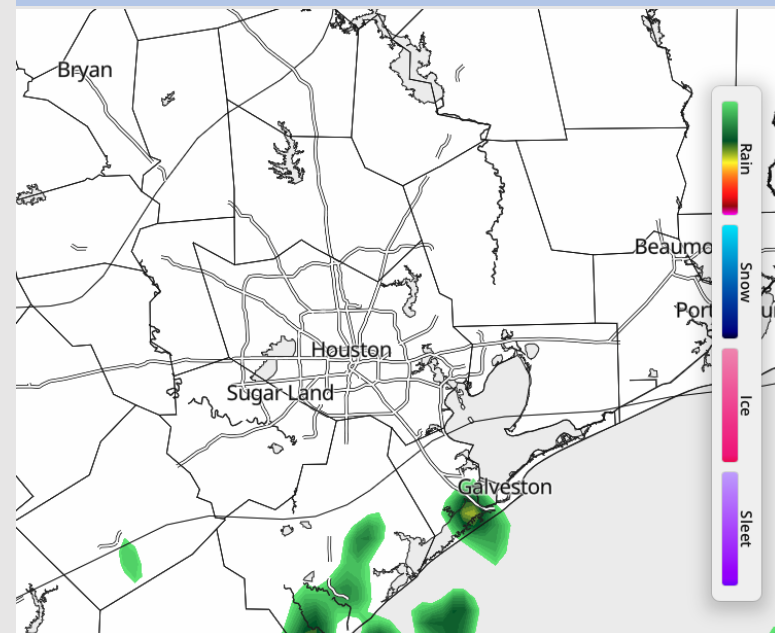
Precip: Scattered showers possible through 6PM for Stations S of Morgan's Point.

Wind: Winds will be rather variable in direction with the tendency to blow out of the N. **N of Morgan's Point:** Winds of 1– 6 kts through the day. **S of Morgan's Point:** Winds of 2 – 7 kts.

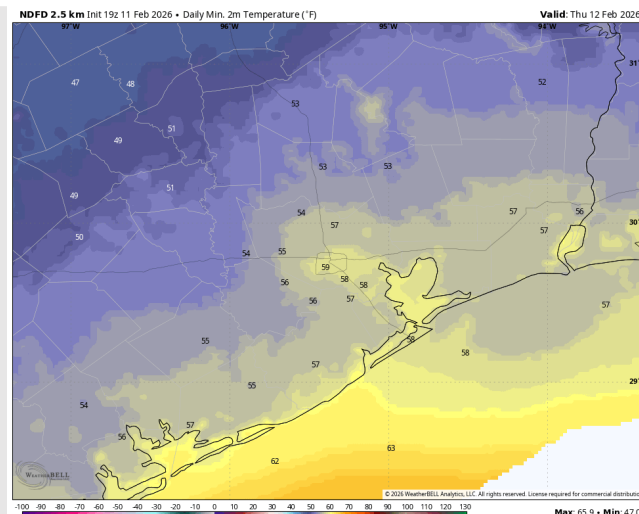
Low Temps: **N of Morgan's Point:** Upper 50s F. **S of Morgan's Point:** Mid to upper 50s.

Visibility: Fog/mist will be possible S of Morgan's Point this evening. See visibility slide for more information.

Precip Image: 5 PM CT



Wind Speed:
5 PM CT



Low Temps
THU AM

Houston Pilots: THU. 02/12/2026

Forecast Discussion

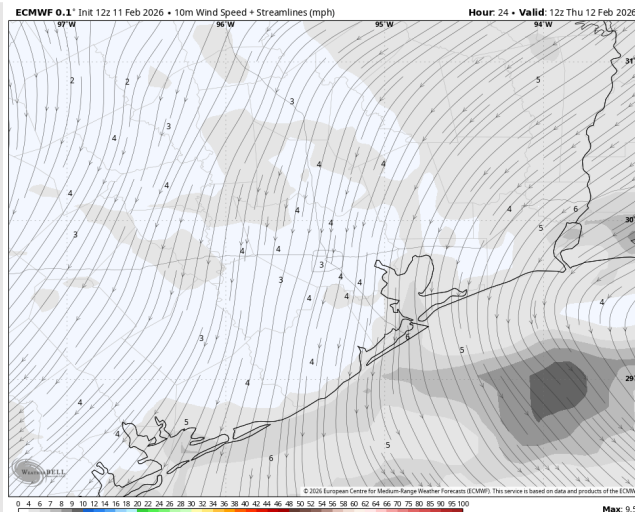
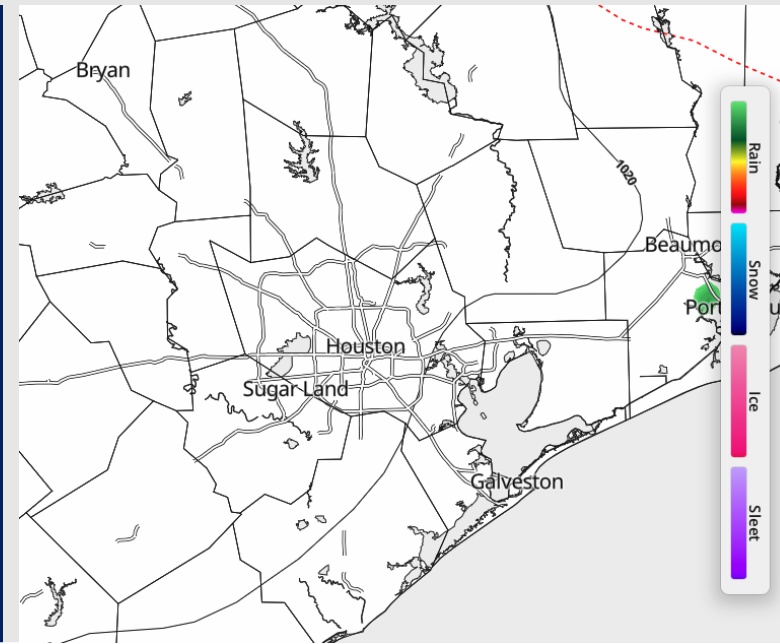
Precip: Dry conditions favored Thursday.

Wind: Winds will be out of the N/NE, shifting clockwise from 9AM - 2PM and settling out of the SE. **N of Morgan's Point:** Winds of 1 – 6 kts. **S of Morgan's Point:** Winds of 2 – 7 kts.

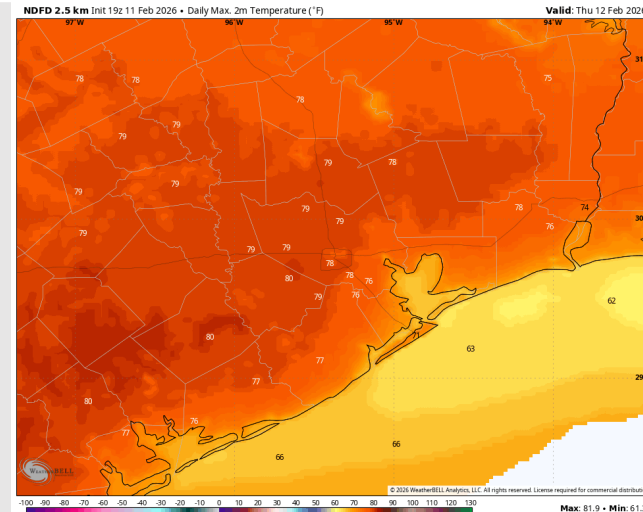
High Temps: **N of Morgan's Point:** Mid 70s F. **S of Morgan's Point:** Mid to upper 60s F.

Visibility: Fog is possible through 5AM Thursday morning for Stations S of Morgan's Point and again in the evening.

Precip Image: 11 AM CT



Wind Speed:
4 PM CT



High Temps
Thursday

Houston Pilots: FRI. 02/13/2026

Forecast Discussion

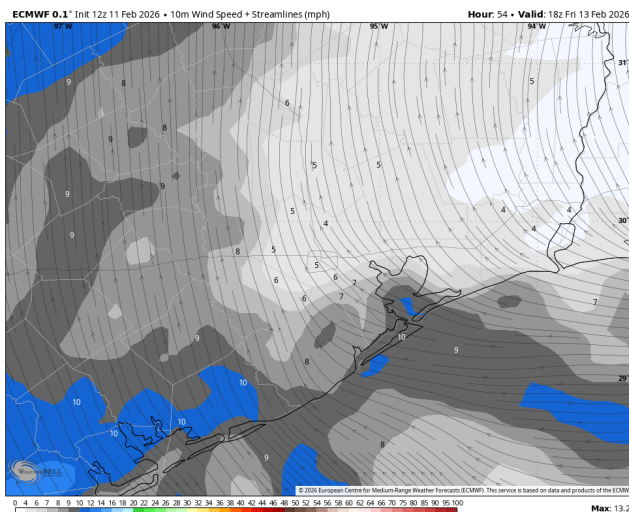
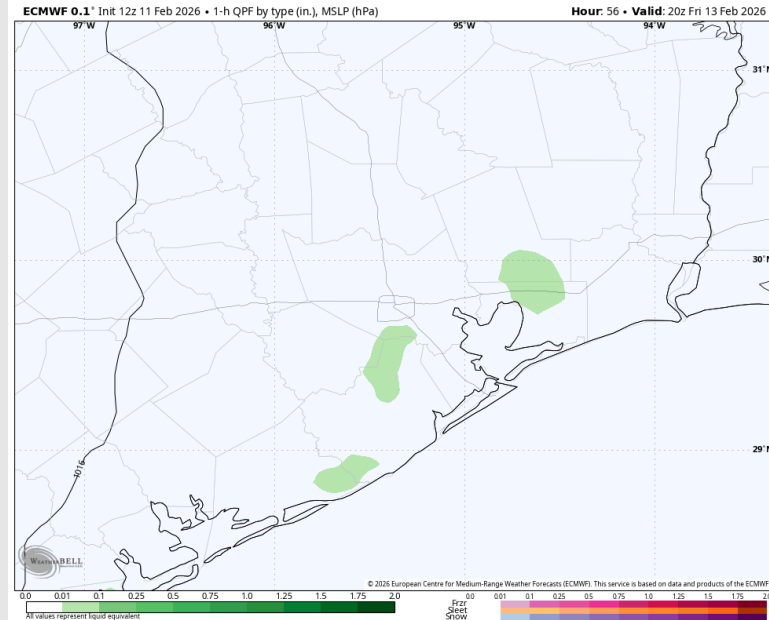
Precip: Isolated showers will be possible between 11AM – 6PM Friday. More dry time than not is favored.

Wind: Winds out of the S/SE Friday. **N of Morgan's Point:** Winds of 5 – 10 kts. **S of Morgan's Point:** Winds of 3 – 8 kts, increasing to 8 – 13 kts after 4PM.

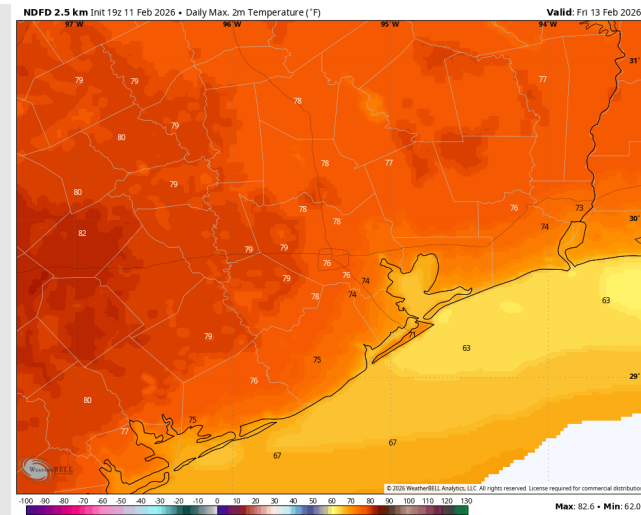
High Temps: **N of Morgan's Point:** Mid 70s F. **S of Morgan's Point:** Mid to upper 60s F.

Visibility: Patchy fog will be possible from 12AM – 9AM Friday for all Stations.

Precip Image: 2 PM CT



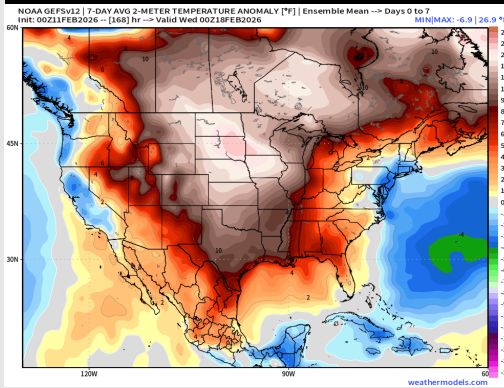
Wind Speed:
12 PM CT



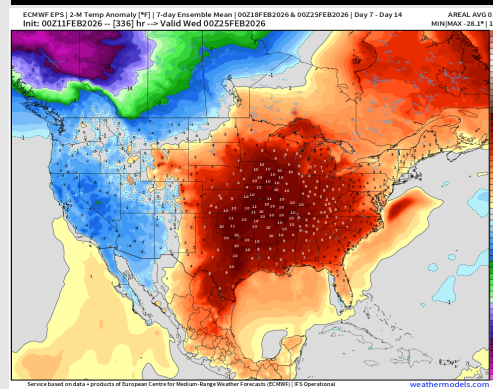
High Temps
Friday

Houston Pilots: 02/11/2026

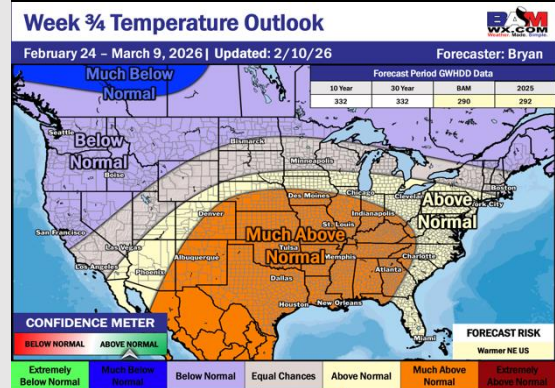
Next 7 Day Temperature Departure



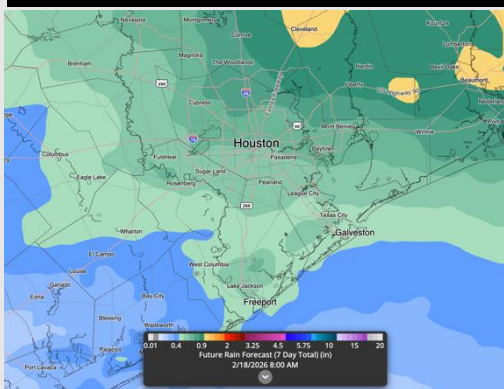
8-14 Day Temperature Departure



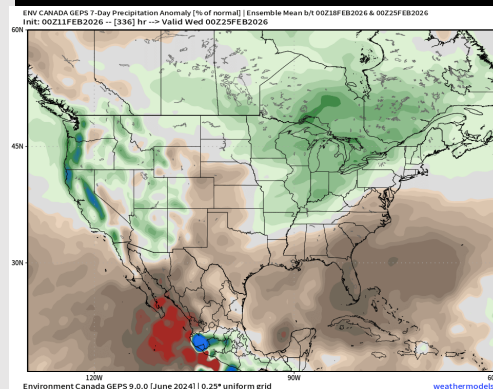
15-30 Day Temperature Departure



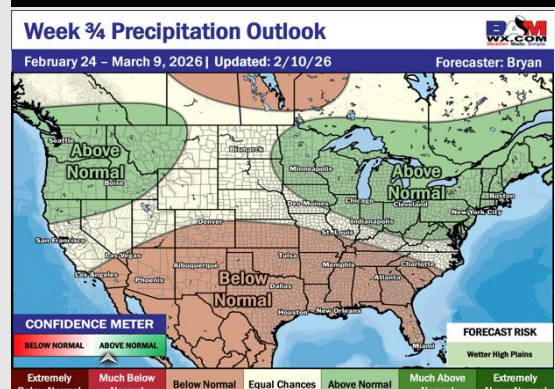
Next 7 Day Total Precipitation



8-14 Day % of Average Precip.



15-30 Day % of Average Precip.



- Above normal temps are favored over the next 7 days, with scattered storms/downpours possible over the weekend.
- Much above normal temperatures and below normal rain chances in the Week 2 period.
- Much above normal temperatures and below normal rainfall expected for late February and the start of March.