

Houston Pilots Forecast Package



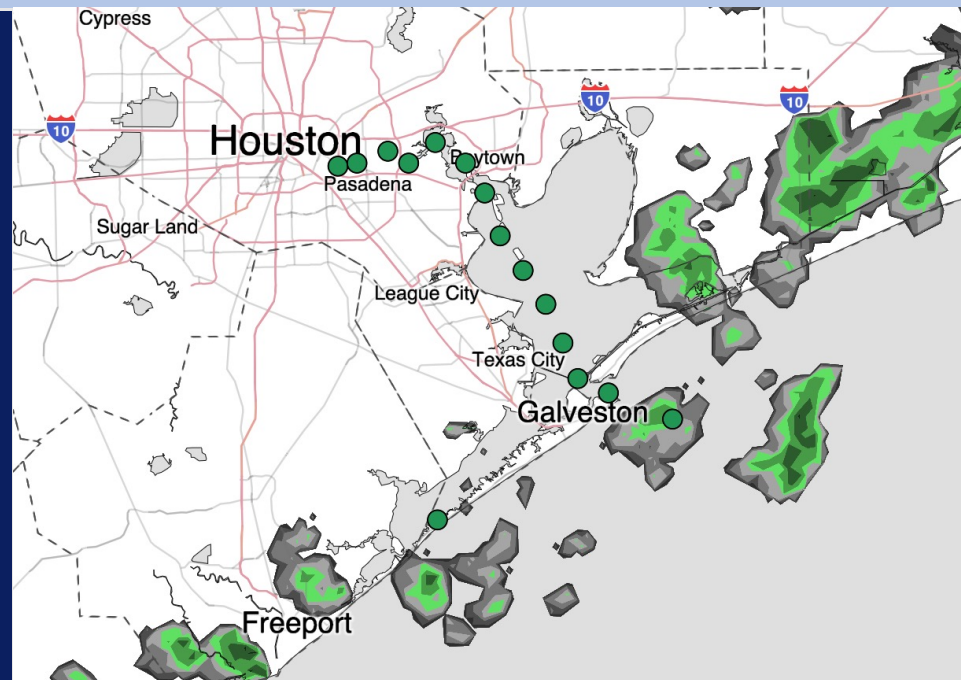
Updated: 2:16 AM CT

Tuesday, February 11th, 2026

Forecaster: Jakeb Wagner

Weather Headlines

- Scattered showers will be likely through 4PM today.
- Fog anticipated to dissipate by 6AM this morning for Stations S of Morgan's Point.
- Additional fog risks to pick up after 8PM this evening for Stations S of Morgan's Point.



Current Radar: 2:16 AM CT

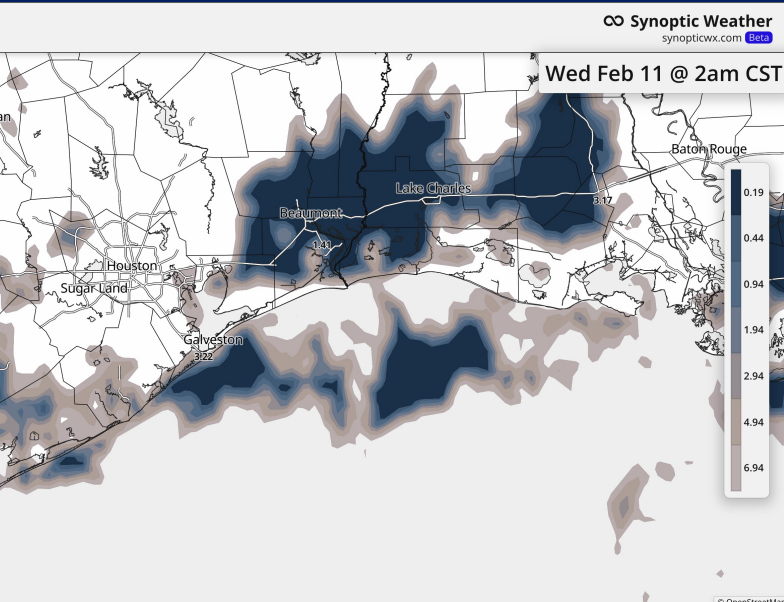
As always, please do not hesitate to reach out to us with any forecast questions at [\(317\)-560-8122](tel:317-560-8122). Press 1 for forecast questions.



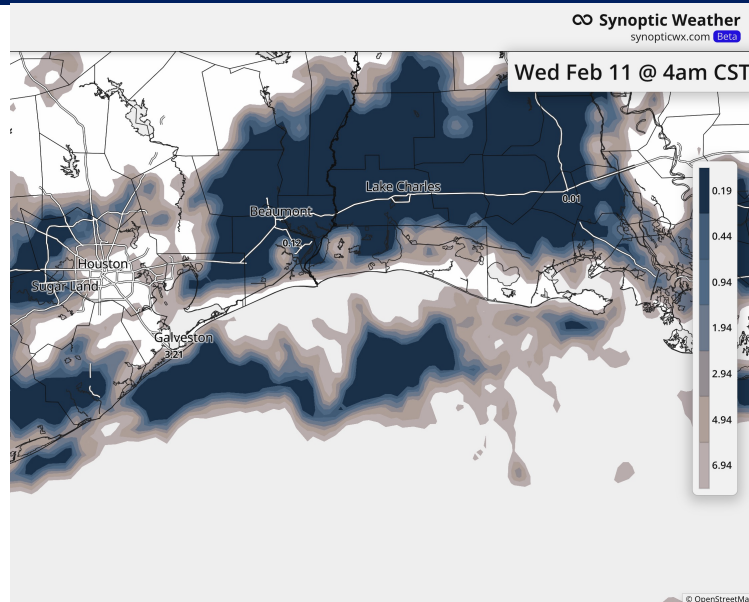
You can also access real-time forecast updates and 24/7 meteorological chat assistance on your [Clarity](#) app.

Houston Pilots Visibility Report

2AM CT WED VISIBILITY



4 AM CT WED VISIBILITY



Confidence

Above
Normal

Below
Normal

TIMEFRAME
DISCUSSED

THREAT

NOW- 6AM WED

LOW

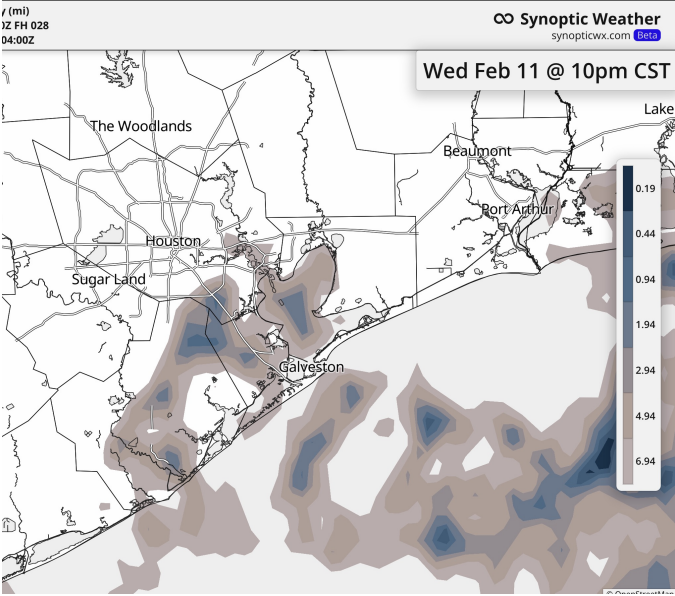
Stations N of Morgan's Point: Fog is not favored Wednesday morning.

Stations S of Morgan's Point: Isolated pockets of dense fog will be possible through 6AM, with the greatest risk at the Boarding Station. Visibilities will be reduced below 1 mile.

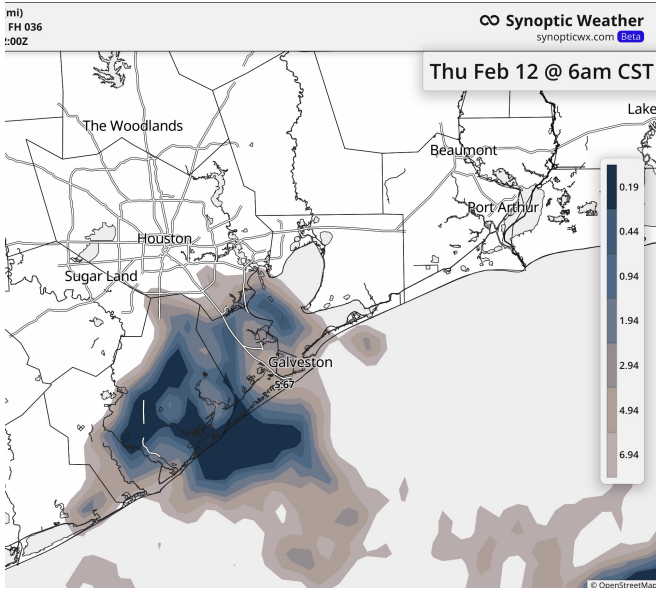
An approaching front will eliminate ALL fog risks beyond 6AM.

Houston Pilots Visibility Report


10PM CT WED VISIBILITY



6 AM CT THU VISIBILITY



Confidence



TIMEFRAME DISCUSSED	THREAT
8PM Wed – 8AM THU	Low/Medium

Stations N of Morgan’s Point: Fog is not favored during this timeframe.

Stations S of Morgan’s Point: Fog is anticipated to build back in S of Morgan’s Point by 8 PM Wednesday and is expected to remain isolated-to-scattered through 8AM Thursday with the arrival of a passing front. Visibilities will be reduced below 1 mile.

Lower confidence on how long fog can linger at the Boarding Station.

Houston Pilots Extended Range Visibility Report



Saturday 02/14/2026

Fog is not favored Saturday due to elevated winds and rain moving in.

Forecast Confidence



Monday 02/16/2026

Fog is not favored Monday.

Forecast Confidence



Sunday 02/15/2026

Fog is not favored Sunday.

Forecast Confidence



Chance for Fog

Saturday AM	Unlikely
Saturday PM	Unlikely
Sunday AM	Unlikely
Sunday PM	Unlikely
Monday AM	Unlikely
Monday PM	Unlikely

Houston Pilots Visibility Chart (miles)



Visibility	Wed 3 am	Wed 4 am	Wed 5 am	Wed 6 am	Wed 7 am	Wed 8 am	Wed 9 am	Wed 10 am	Wed 11 am	Wed 12 pm	Wed 1 pm	Wed 2 pm	Wed 3 pm	Wed 4 pm	Wed 5 pm	Wed 6 pm	Wed 7 pm	Wed 8 pm	Wed 9 pm	Wed 10 pm	Wed 11 pm	Thu 12 am	Thu 1 am	Thu 2 am
Houston Pilots N - 610 Bridge	10	7.9	7.9	6.9	7.9	6.9	8	10	10	10	10	10	10	10	10	10	10	10	10	10	10	10	8	6.9
Houston Pilots M - Kinder 1	10	7.9	7.9	6.9	6.9	6.9	6.9	10	10	10	10	10	10	10	10	10	10	10	10	10	10	10	8	6.9
Houston Pilots L - Greens Bayou	9	7.9	7.9	6.9	6.9	5.9	6.9	10	10	10	10	10	10	10	10	10	10	10	10	10	10	9	8	6.9
Houston Pilots K - Shell Crude	9	6.9	7.9	6.9	6.9	5.9	6.9	10	10	10	10	10	10	10	10	10	10	10	10	10	10	9	6.9	6.9
Houston Pilots J - Lynchburg Ferries	9	6.9	7.9	6.9	6.9	5.9	6.9	10	10	10	10	10	10	10	10	10	10	10	10	10	10	10	8	6.9
Houston Pilots I - Exxon 3	9	6.9	7.9	6.9	6.9	5.9	6.9	10	10	10	10	10	10	10	10	10	10	10	10	10	10	9	6.9	6.9
Houston Pilots H - Morgans Point	2.9	6.9	0.5	1.1	0.5	3.9	2.5	4.9	10	10	10	10	10	10	10	10	10	10	10	10	10	9	6.9	5.9
Houston Pilots G - 75/76	0.5	0.5	0.3	0.3	0.3	0.3	0.2	0.5	0.7	2	10	10	10	10	10	10	10	10	10	8	6.9	5.9	0.2	0.2
Houston Pilots F - 63/64	0.5	0.5	0.3	0.3	0.3	0.3	0.2	0.2	0.5	2	1.6	10	10	10	10	10	10	10	9	6.9	5.9	4.9	0.2	0.2
Houston Pilots E - 51/52	2.5	1.1	0.3	0.3	0.3	0.3	0.2	0.2	0.5	2	1.6	10	10	10	10	10	10	10	9	6.9	5.9	4.9	0.2	0
Houston Pilots D - 37/38	10	1.1	0.5	0.3	0.3	0.3	0.2	0.2	0.5	2	1.6	10	10	10	10	10	10	10	9	6.9	5.9	4.9	0.2	0
Houston Pilots C - 25/26	10	10	1.6	0.3	0.3	0.3	0.2	0.2	0.5	2	1.6	10	10	10	10	10	10	10	9	6.9	5.9	4.9	0.2	0
Houston Pilots B - 11/12	10	10	3.9	1.1	0.3	0.3	0.2	0.2	0.5	1.1	1.6	10	9	10	10	10	10	10	9	6.9	5.9	4.9	0.2	0
Houston Pilots A - 1 & 2 Bravo	10	10	2.9	1.6	0.5	0.3	0.2	0.2	0.5	1.1	1.1	1.1	1.1	1.1	1.1	5.9	6.9	6.9	4.9	3.9	0.5	0.5	0.2	0

NOTE: This is automated data that may/may not agree with the official BAM thinking that's found on the daily slides or special visibility report slides. This data should be used as a guide only

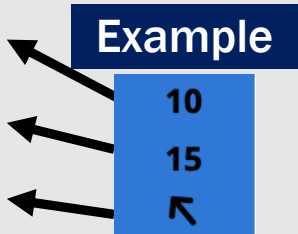
Houston Pilots Wind Chart



Sustained Wind 10 Knots

Gusts 15 Knots

Wind from the SE



Wind	Wed 3 am	Wed 4 am	Wed 5 am	Wed 6 am	Wed 7 am	Wed 8 am	Wed 9 am	Wed 10 am	Wed 11 am	Wed 12 pm	Wed 1 pm	Wed 2 pm	Wed 3 pm	Wed 4 pm	Wed 5 pm	Wed 6 pm	Wed 7 pm	Wed 8 pm	Wed 9 pm	Wed 10 pm	Wed 11 pm	Thu 12 am	Thu 1 am	Thu 2 am
Houston Pilots N - 610 Bridge	2	1	1	1	1	1	1	2	3	3	6	5	5	5	5	3	3	3	3	3	2	2	2	2
	6	5	5	5	3	5	5	5	7	8	10	10	10	10	8	8	8	7	7	7	6	6	6	6
Houston Pilots M - Kinder 1	2	1	1	1	1	1	1	2	3	3	6	5	5	5	5	3	3	3	3	3	2	2	2	2
	6	5	5	5	5	5	5	5	7	8	10	9	10	9	8	8	8	7	7	7	6	6	6	6
Houston Pilots L - Greens Bayou	2	1	1	1	1	1	1	2	3	3	5	5	5	5	3	3	3	3	3	3	2	2	2	2
	6	5	5	3	3	5	5	5	6	8	9	9	9	9	8	8	8	7	7	6	6	6	6	6
Houston Pilots K - Shell Crude	2	1	1	1	1	1	1	2	3	3	5	5	5	5	5	3	3	3	3	3	2	2	2	2
	6	5	5	3	3	5	5	5	6	8	9	9	9	9	8	8	8	7	7	6	6	6	6	6
Houston Pilots J - Lynchburg Ferries	2	1	1	1	1	1	1	2	3	3	5	5	5	5	5	3	3	3	3	3	2	2	2	2
	6	5	5	3	3	5	5	5	6	8	9	9	9	9	8	8	8	7	7	6	6	6	6	6
Houston Pilots I - Exxon 3	2	1	1	1	1	1	1	2	3	3	5	5	5	5	5	3	3	3	3	3	2	2	2	2
	6	5	5	3	3	5	5	5	6	8	9	9	9	9	8	8	8	7	7	6	6	6	6	6
Houston Pilots H - Morgans Point	2	1	1	1	1	1	1	2	3	3	5	5	5	5	5	3	3	3	3	3	2	2	2	2
	6	5	5	3	3	5	5	5	6	8	9	9	9	9	8	8	8	7	7	6	6	6	6	6
Houston Pilots G - 75/76	2	1	1	1	1	1	1	2	3	3	5	5	5	5	5	3	3	3	3	3	2	2	2	2
	6	5	5	3	3	5	5	5	6	8	9	9	9	9	8	8	8	7	7	6	6	6	6	6
Houston Pilots F - 63/64	2	1	1	1	1	1	1	2	3	3	5	5	5	5	5	3	3	3	3	3	2	2	2	2
	6	5	5	3	3	5	5	5	6	8	9	9	9	9	8	8	8	7	7	6	6	6	6	6
Houston Pilots E - 51/52	2	1	1	1	1	1	1	2	3	3	5	5	5	5	5	3	3	3	3	3	2	2	2	2
	6	5	5	3	3	5	5	5	6	8	9	9	9	9	8	8	8	7	7	6	6	6	6	6
Houston Pilots D - 37/38	2	1	1	1	1	1	1	2	3	3	5	5	5	5	5	3	3	3	3	3	2	2	2	2
	6	5	5	3	3	5	5	5	6	8	9	9	9	9	8	8	8	7	7	6	6	6	6	6
Houston Pilots C - 25/26	2	1	1	1	1	1	1	2	3	3	5	5	5	5	5	3	3	3	3	3	2	2	2	2
	6	5	5	3	3	5	5	5	6	8	9	9	9	9	8	8	8	7	7	6	6	6	6	6
Houston Pilots B - 11/12	2	1	1	1	1	1	1	2	3	3	5	5	5	5	5	3	3	3	3	3	2	2	2	2
	6	5	5	3	3	5	5	5	6	8	9	9	9	9	8	8	8	7	7	6	6	6	6	6
Houston Pilots A - 1 & 2 Bravo	2	1	1	1	1	1	1	2	3	3	5	5	5	5	5	3	3	3	3	3	2	2	2	2
	6	5	5	3	3	5	5	5	6	8	9	9	9	9	8	8	8	7	7	6	6	6	6	6

NOTE: This is automated data that may/may not agree with the official BAM thinking that's found on the daily slides. This data should be used as a guide only.

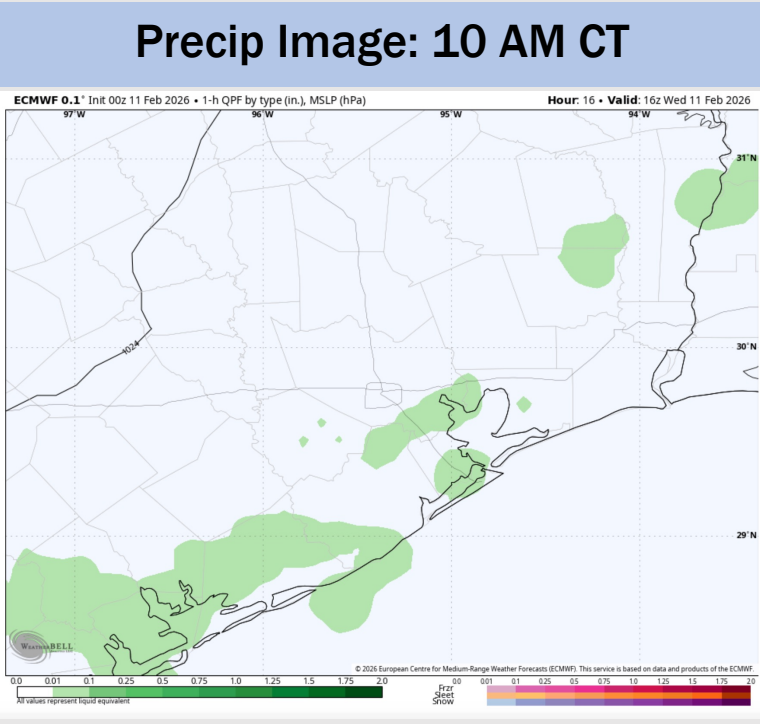
Forecast Discussion

Precip: Scattered showers will be in the forecast between 12AM - 4PM today.

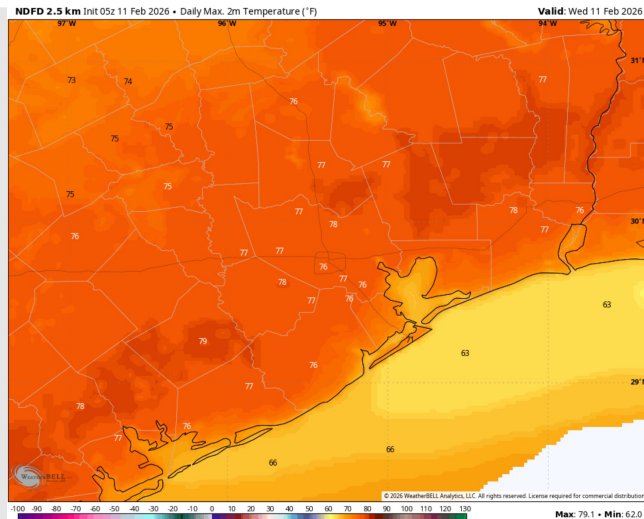
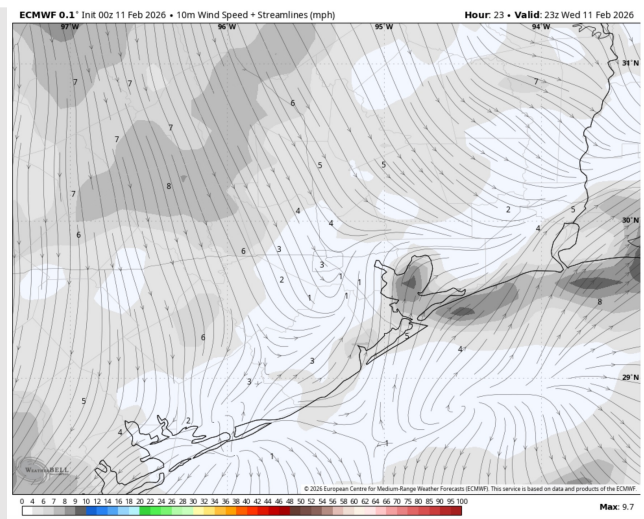
Wind: Winds will start the day out of the S/SW, becoming variable in direction after 6AM with the tendency to blow out of the N. **N of Morgan's Point:** Winds of 1- 6 kts through the day. **S of Morgan's Point:** Winds of 1 - 6 kts.

High Temps: **N of Morgan's Point:** High 70s F. **S of Morgan's Point:** Mid 60s

Visibility: Isolated pockets of fog will be possible through 6AM for Stations S of Morgan's Point, with the Boarding Station being at the greatest risk. Fog will pick back up for Stations S of Morgan's Point after 8PM.



Wind Speed:
5 PM CT



High Temps
Today

Houston Pilots: THU. 02/12/2026

Forecast Discussion

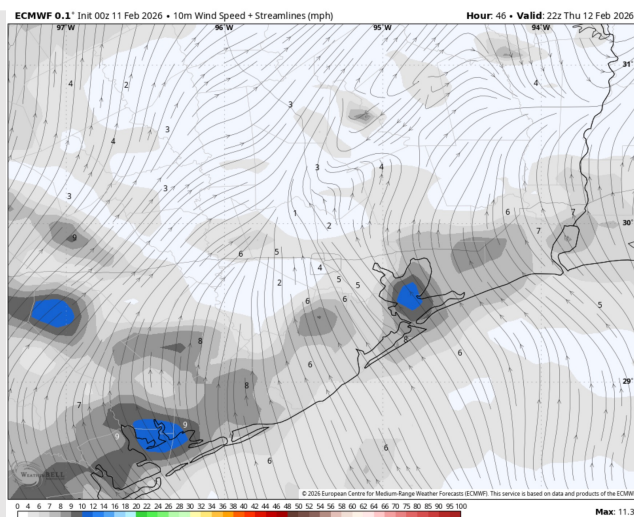
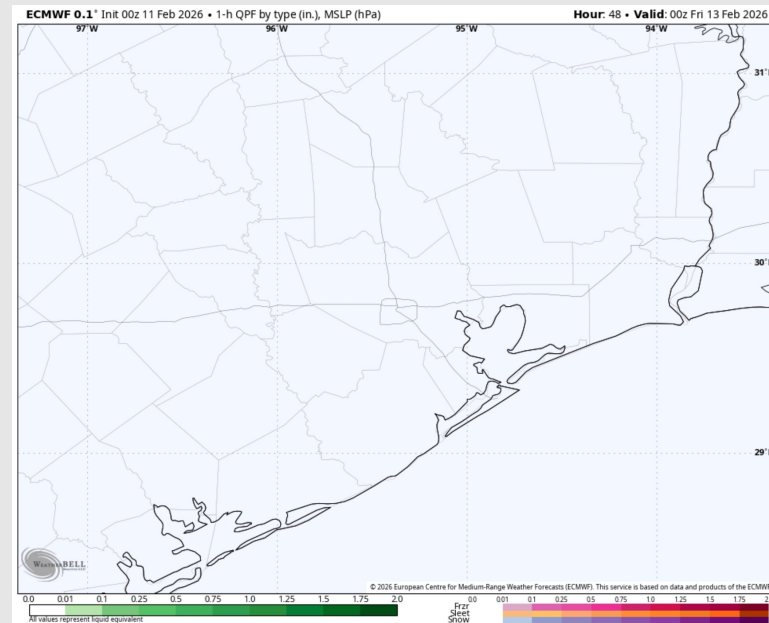
Precip: Dry conditions favored Thursday.

Wind: Winds will be out of the N, shifting clockwise from 3AM - 12PM and settling out of the SE. **N of Morgan's Point:** Winds of 1 – 6 kts. **S of Morgan's Point:** Winds of 2 – 7 kts.

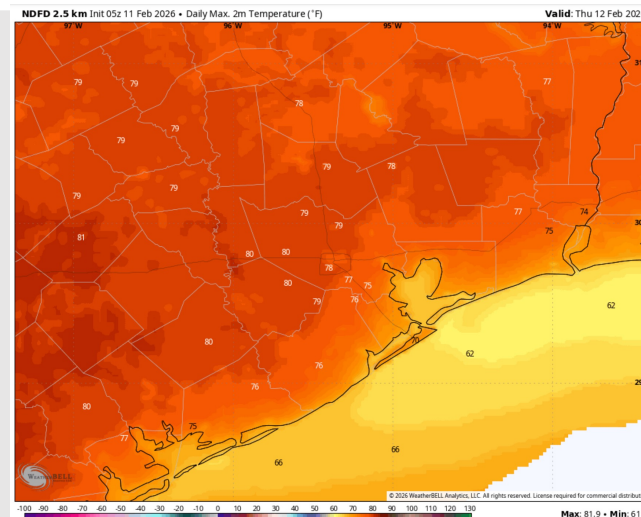
High Temps: **N of Morgan's Point:** Mid 70s F. **S of Morgan's Point:** Mid 60s F.

Visibility: Fog is possible through 8AM Thursday morning for Stations S of Morgan's Point.

Precip Image: 11 AM CT



Wind Speed:
4 PM CT



High Temps
Thursday

Houston Pilots: FRI. 02/13/2026

Forecast Discussion

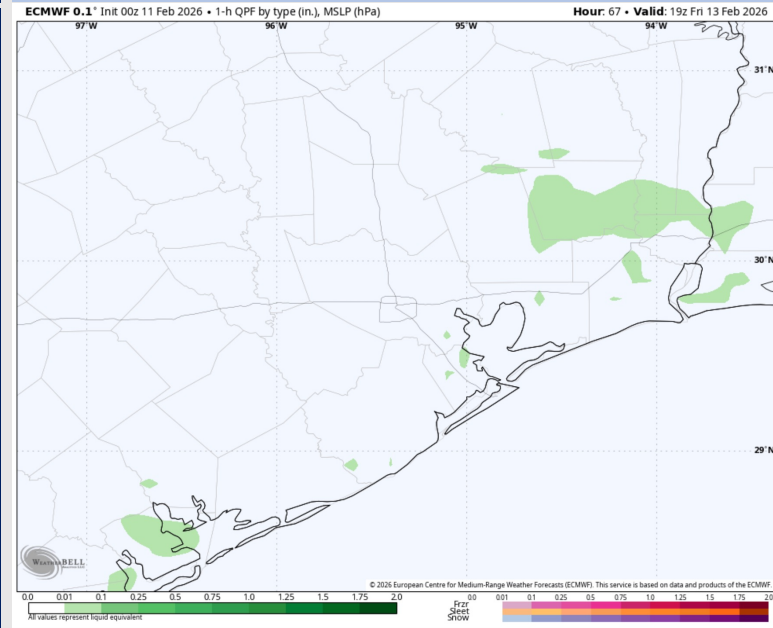
Precip: Isolated showers will be possible between 10AM – 4PM Friday.

Wind: Winds out of the S/SE Friday. **N of Morgan's Point:** Winds of 5 – 10 kts. **S of Morgan's Point:** Winds of 6 – 11 kts.

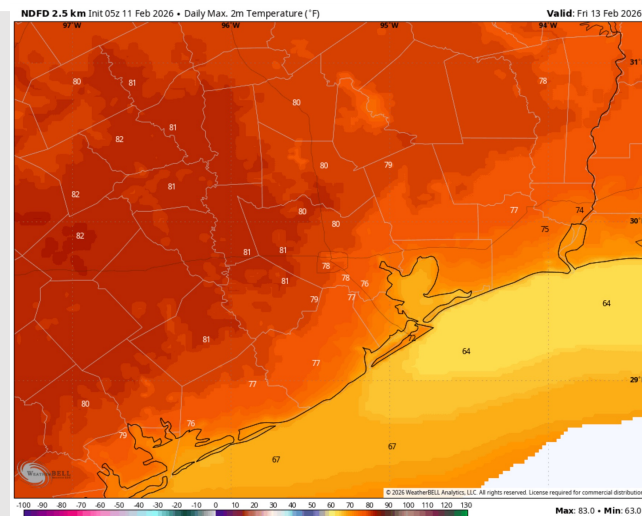
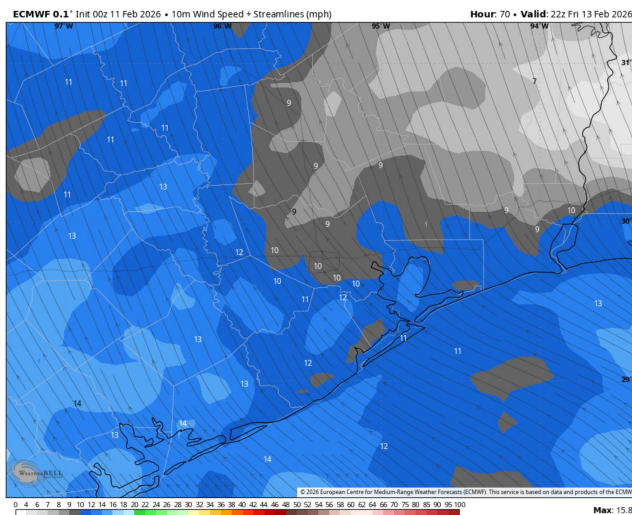
High Temps: **N of Morgan's Point:** Upper 70s F. **S of Morgan's Point:** Mid 60s F.

Visibility: Patchy fog will be possible from 12AM – 10AM Friday for Stations S of Morgan's Point.

Precip Image: 1 PM CT



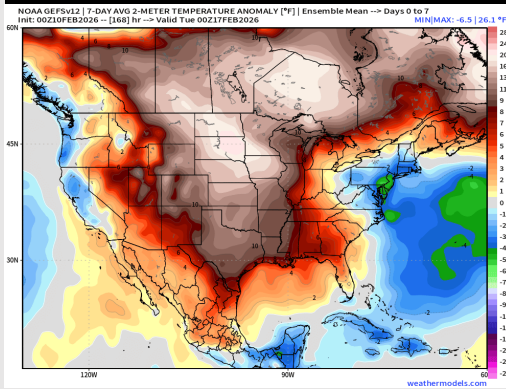
Wind Speed:
12 PM CT



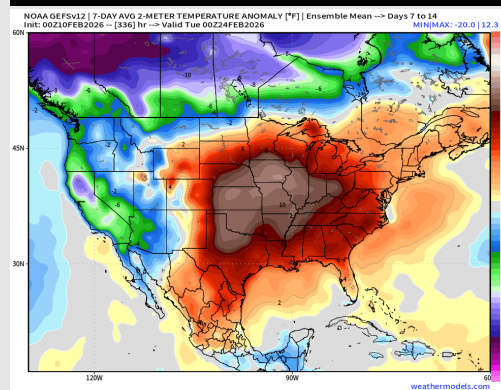
High Temps
Friday

Houston Pilots: 02/11/2026

Next 7 Day Temperature Departure



8-14 Day Temperature Departure

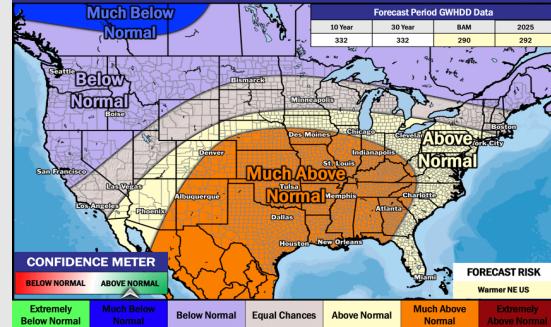


15-30 Day Temperature Departure

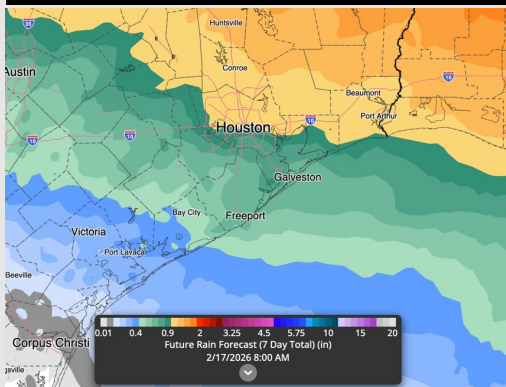
Week ¾ Temperature Outlook

February 24 - March 9, 2026 | Updated: 2/10/26

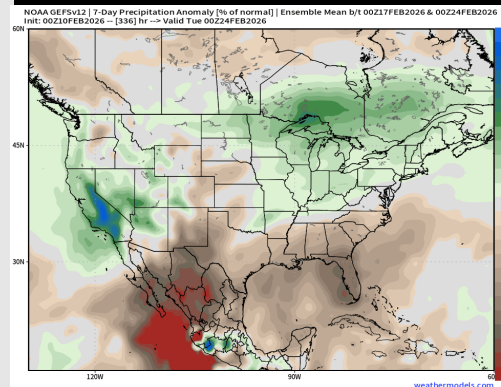
Forecaster: Bryan



Next 7 Day Total Precipitation



8-14 Day % of Average Precip.

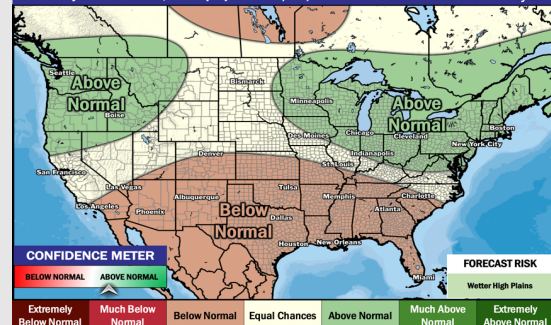


15-30 Day % of Average Precip.

Week ¾ Precipitation Outlook

February 24 - March 9, 2026 | Updated: 2/10/26

Forecaster: Bryan



- Above normal temps are favored over the next 7 days, with scattered storms possible over the weekend.
- Much above normal temperatures and below normal rain chances in the Week 2 period.
- Much above normal temperatures and below normal rainfall expected for late February and the start of March.