

# Houston Pilots Forecast Package



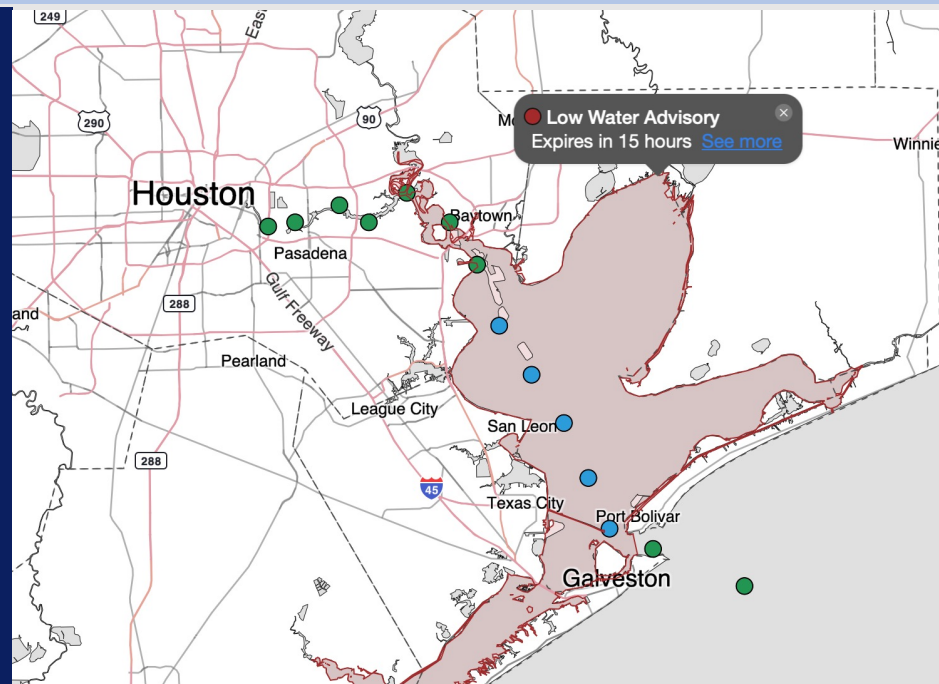
Updated: 12:30 AM CT

Monday, February 2, 2026

Forecaster: Tyler Riggles

## Weather Headlines

- Dry conditions favored today. Rain chances return early TUES.
- Patchy fog to be in play for Stations N of 51/52 this morning. See Visibility Update Slide for more info!
- Gusty winds up to 25 kts remain in play for stations S of Morgan's Point through Wednesday.



Current Radar: 12:23 AM CT

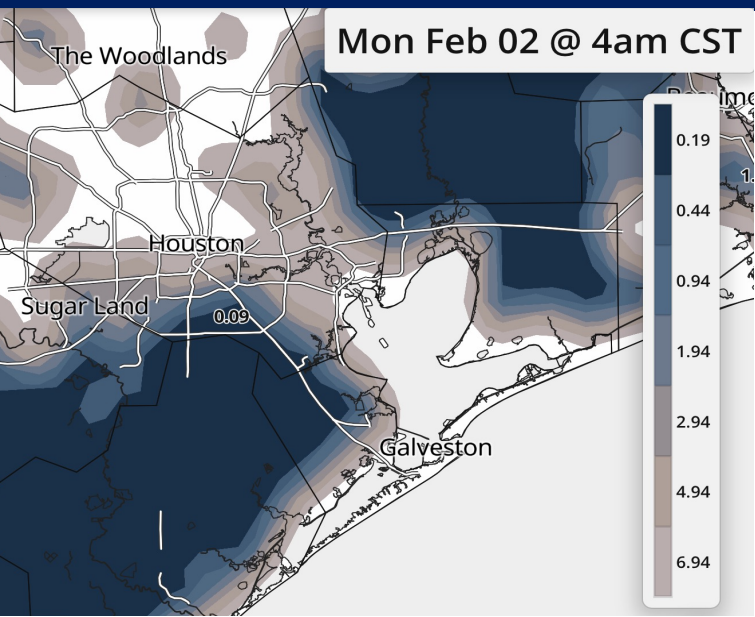
As always, please do not hesitate to reach out to us with any forecast questions at (317)-560-8122. Press 1 for forecast questions.



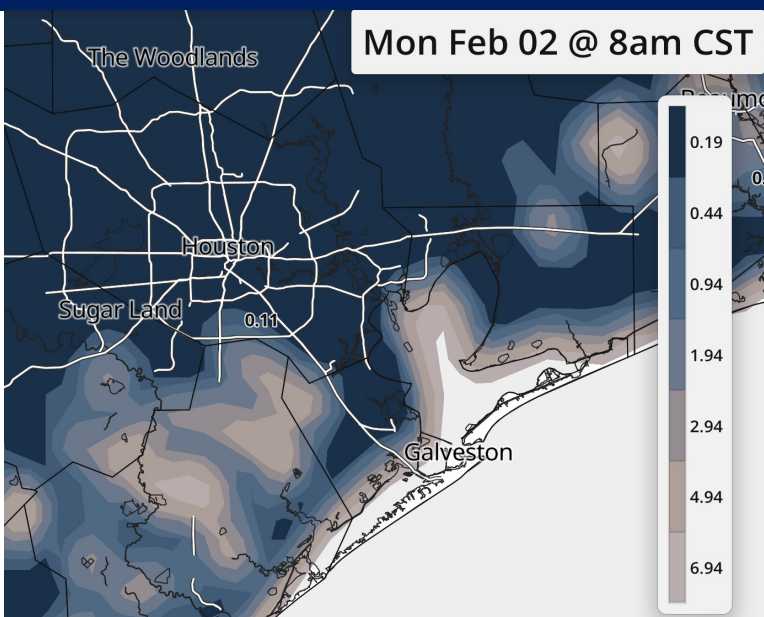
You can also access real-time forecast updates and 24/7 meteorological chat assistance on your [Clarity](#) app.

# Houston Pilots Visibility Report

## 4 AM MON VISIBILITY



## 8 AM MON VISIBILITY



## Confidence

Above  
Normal

Below  
Normal

TIMEFRAME  
DISCUSSED

THREAT

3 AM – 10 AM MON

LOW - MEDIUM

**Stations N of Morgan's Point** can see a few pockets of patchy fog (visibilities ~1 mile) from 3 AM – 10 AM Monday morning. Isolated pockets of fog can drift between **Morgan's Point** and **Stations 51/52** after 5AM.

Simulated visibility charts near 8AM are likely too overdone. Even so 5 – 8AM will be the most likely timeframe to see impactful fog drift **North of Stations 51/52**.

# Houston Pilots Extended Range Visibility Report



Thursday 02/05/2026

Fog is not favored.

### Forecast Confidence



Saturday 02/07/2026

Fog is not favored.

### Forecast Confidence



Friday 02/06/2026

Fog is not favored.

### Forecast Confidence



### Chance for Fog

Thursday AM	Unlikely
Thursday PM	Unlikely
Friday AM	Unlikely
Friday PM	Unlikely
Saturday AM	Unlikely
Saturday PM	Unlikely

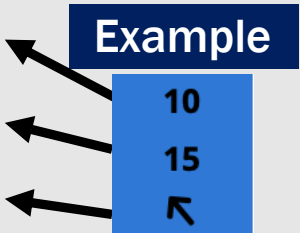
# Houston Pilots Visibility Chart (miles)



Visibility	Mon 2 am	Mon 3 am	Mon 4 am	Mon 5 am	Mon 6 am	Mon 7 am	Mon 8 am	Mon 9 am	Mon 10 am	Mon 11 am	Mon 12 pm	Mon 1 pm	Mon 2 pm	Mon 3 pm	Mon 4 pm	Mon 5 pm	Mon 6 pm	Mon 7 pm	Mon 8 pm	Mon 9 pm	Mon 10 pm	Mon 11 pm	Tue 12 am	Tue 1 am
Houston Pilots N - 610 Bridge	10	10	1	1	1	1	1	1	1	10	10	10	10	10	10	10	10	10	10	10	10	10	10	10
Houston Pilots M - Kinder 1	10	10	1	1	1	1	1	1	1	10	10	10	10	10	10	10	10	10	10	10	10	10	10	10
Houston Pilots L - Greens Bayou	10	10	1	1	1	1	1	1	1	10	10	10	10	10	10	10	10	10	10	10	10	10	10	10
Houston Pilots K - Shell Crude	10	10	1	1	1	1	1	1	1	10	10	10	10	10	10	10	10	10	10	10	10	10	10	10
Houston Pilots J - Lynchburg Ferries	10	10	1	1	1	1	1	1	1	10	10	10	10	10	10	10	10	10	10	10	10	10	10	10
Houston Pilots I - Exxon 3	10	10	1	1	1	1	1	1	1	10	10	10	10	10	10	10	10	10	10	10	10	10	10	10
Houston Pilots H - Morgans Point	10	10	1	1	1	1	1	1	1	10	10	10	10	10	10	10	10	10	10	10	10	10	10	10
Houston Pilots G - 75/76	10	10	10	10	1	1	1	10	10	10	10	10	10	10	10	10	10	10	10	10	10	10	9	9
Houston Pilots F - 63/64	10	10	10	10	1	1	1	10	10	10	10	10	10	10	10	10	10	10	10	10	10	10	9	9
Houston Pilots E - 51/52	10	10	10	10	1	1	1	10	10	10	10	10	10	10	10	10	10	10	10	10	10	10	9	9
Houston Pilots D - 37/38	10	10	10	10	10	10	10	10	10	10	10	10	10	10	10	10	10	10	10	10	10	10	9	9
Houston Pilots C - 25/26	10	10	10	10	10	10	10	10	10	10	10	10	10	10	10	10	10	10	10	10	10	10	9	9
Houston Pilots B - 11/12	10	10	10	10	10	10	10	10	10	10	10	10	10	10	10	10	10	10	10	10	10	10	10	10
Houston Pilots A - 1 & 2 Bravo	10	10	10	10	10	10	10	10	10	10	10	10	10	10	10	10	10	10	10	10	10	10	10	10

NOTE: This is automated data that may/may not agree with the official BAM thinking that's found on the daily slides or special visibility report slides. This data should be used as a guide only

# Houston Pilots Wind Chart



Wind	Mon 2 am	Mon 3 am	Mon 4 am	Mon 5 am	Mon 6 am	Mon 7 am	Mon 8 am	Mon 9 am	Mon 10 am	Mon 11 am	Mon 12 pm	Mon 1 pm	Mon 2 pm	Mon 3 pm	Mon 4 pm	Mon 5 pm	Mon 6 pm	Mon 7 pm	Mon 8 pm	Mon 9 pm	Mon 10 pm	Mon 11 pm	Tue 12 am	Tue 1 am
Houston Pilots N - 610 Bridge	3 7 ↑	2 7 ↑	2 7 ↑	2 6 ↑	2 6 ↑	2 6 ↑	2 7 ↑	3 7 ↑	3 7 ↑	6 10 ↑	6 13 ↑	8 16 ↑	8 16 ↑	8 17 ↑	9 18 ↑	9 18 ↑	10 20 ↑	9 18 ↑	9 17 ↑	8 17 ↑	8 17 ↑	8 17 ↑	8 18 ↑	9 18 ↑
Houston Pilots M - Kinder 1	3 7 ↑	2 6 ↑	2 7 ↑	2 6 ↑	2 6 ↑	2 6 ↑	2 7 ↑	3 7 ↑	3 7 ↑	6 10 ↑	6 13 ↑	8 16 ↑	8 16 ↑	8 17 ↑	9 17 ↑	9 18 ↑	10 18 ↑	9 18 ↑	9 17 ↑	8 17 ↑	8 17 ↑	8 17 ↑	8 18 ↑	8 18 ↑
Houston Pilots L - Greens Bayou	3 7 ↑	3 6 ↑	2 7 ↑	2 6 ↑	2 6 ↑	2 6 ↑	2 7 ↑	3 7 ↑	3 7 ↑	6 10 ↑	6 13 ↑	8 15 ↑	8 16 ↑	8 16 ↑	9 17 ↑	9 18 ↑	9 18 ↑	9 18 ↑	8 17 ↑	8 17 ↑	8 17 ↑	8 17 ↑	8 18 ↑	8 18 ↑
Houston Pilots K - Shell Crude	3 7 ↑	3 6 ↑	2 7 ↑	2 6 ↑	2 6 ↑	2 6 ↑	2 7 ↑	3 7 ↑	3 7 ↑	6 10 ↑	6 13 ↑	8 15 ↑	8 16 ↑	8 16 ↑	9 17 ↑	10 18 ↑	9 18 ↑	9 18 ↑	8 17 ↑	8 17 ↑	8 17 ↑	8 17 ↑	8 18 ↑	8 18 ↑
Houston Pilots J - Lynchburg Ferries	3 6 ↑	2 6 ↑	2 6 ↑	2 6 ↑	2 6 ↑	2 6 ↑	2 6 ↑	3 7 ↑	3 7 ↑	6 10 ↑	6 13 ↑	8 15 ↑	8 16 ↑	8 16 ↑	9 17 ↑	10 18 ↑	9 18 ↑	9 18 ↑	8 17 ↑	8 17 ↑	8 17 ↑	8 17 ↑	8 17 ↑	8 18 ↑
Houston Pilots I - Exxon 3	5 8 ↑	5 7 ↑	5 7 ↑	3 7 ↑	3 7 ↑	3 7 ↑	5 7 ↑	5 7 ↑	5 8 ↑	6 10 ↑	7 13 ↑	8 16 ↑	9 16 ↑	10 17 ↑	12 18 ↑	13 20 ↑	13 20 ↑	13 20 ↑	13 18 ↑	13 18 ↑	12 17 ↑	13 18 ↑	13 20 ↑	13 20 ↑
Houston Pilots H - Morgans Point	5 8 ↑	5 7 ↑	5 7 ↑	3 7 ↑	3 7 ↑	5 7 ↑	5 7 ↑	5 7 ↑	5 8 ↑	6 10 ↑	7 13 ↑	8 15 ↑	9 16 ↑	10 17 ↑	12 18 ↑	13 20 ↑	13 20 ↑	13 18 ↑	12 17 ↑	12 18 ↑	12 17 ↑	13 18 ↑	13 20 ↑	13 20 ↑
Houston Pilots G - 75/76	6 9 ↑	6 8 ↑	6 8 ↑	6 7 ↑	6 7 ↑	6 7 ↑	6 8 ↑	6 8 ↑	6 9 ↑	7 12 ↑	8 13 ↑	8 16 ↑	10 17 ↑	10 18 ↑	13 21 ↑	13 20 ↑	13 20 ↑	13 20 ↑	13 18 ↑	13 20 ↑	13 20 ↑	14 21 ↑	15 22 ↑	15 22 ↑
Houston Pilots F - 63/64	6 8 ↑	6 8 ↑	6 7 ↑	6 7 ↑	5 7 ↑	6 7 ↑	6 8 ↑	6 8 ↑	6 9 ↑	7 12 ↑	8 13 ↑	8 16 ↑	9 17 ↑	10 18 ↑	13 20 ↑	13 20 ↑	13 20 ↑	13 18 ↑	13 18 ↑	13 20 ↑	13 20 ↑	14 21 ↑	15 22 ↑	15 22 ↑
Houston Pilots E - 51/52	6 8 ↑	6 8 ↑	6 8 ↑	6 7 ↑	6 7 ↑	6 8 ↑	6 8 ↑	6 8 ↑	6 9 ↑	7 12 ↑	8 13 ↑	9 16 ↑	10 16 ↑	10 17 ↑	12 20 ↑	13 20 ↑	13 18 ↑	13 18 ↑	13 18 ↑	13 20 ↑	13 20 ↑	14 21 ↑	15 22 ↑	15 22 ↑
Houston Pilots D - 37/38	6 8 ↑	6 8 ↑	6 8 ↑	6 8 ↑	6 8 ↑	6 8 ↑	6 8 ↑	6 9 ↑	6 10 ↑	7 12 ↑	8 13 ↑	9 15 ↑	9 16 ↑	10 17 ↑	12 18 ↑	12 20 ↑	12 18 ↑	12 17 ↑	13 18 ↑	13 18 ↑	13 20 ↑	14 21 ↑	15 21 ↑	15 22 ↑
Houston Pilots C - 25/26	6 8 ↑	6 8 ↑	6 8 ↑	6 8 ↑	6 8 ↑	6 8 ↑	6 8 ↑	6 9 ↑	6 10 ↑	7 12 ↑	8 13 ↑	9 15 ↑	10 16 ↑	10 17 ↑	12 18 ↑	12 18 ↑	12 18 ↑	12 17 ↑	12 18 ↑	13 18 ↑	13 20 ↑	13 21 ↑	14 21 ↑	15 22 ↑
Houston Pilots B - 11/12	5 9 ↑	5 9 ↑	6 8 ↑	6 8 ↑	6 8 ↑	6 8 ↑	6 9 ↑	6 9 ↑	6 10 ↑	7 12 ↑	8 13 ↑	8 14 ↑	9 15 ↑	10 16 ↑	10 17 ↑	10 16 ↑	10 16 ↑	10 16 ↑	10 17 ↑	12 17 ↑	12 17 ↑	13 18 ↑	13 20 ↑	13 21 ↑
Houston Pilots A - 1 & 2 Bravo	7 9 ↑	7 9 ↑	7 10 ↑	7 10 ↑	7 10 ↑	7 10 ↑	7 10 ↑	8 10 ↑	8 12 ↑	8 13 ↑	8 13 ↑	8 14 ↑	8 15 ↑	9 15 ↑	10 16 ↑	10 16 ↑	12 17 ↑	12 18 ↑	13 18 ↑	13 20 ↑	14 21 ↑	15 21 ↑	15 22 ↑	15 23 ↑

**NOTE: This is automated data that may/may not agree with the official BAM thinking that's found on the daily slides.  
This data should be used as a guide only.**



# Houston Pilots: MON. 02/02/2026

## Forecast Discussion

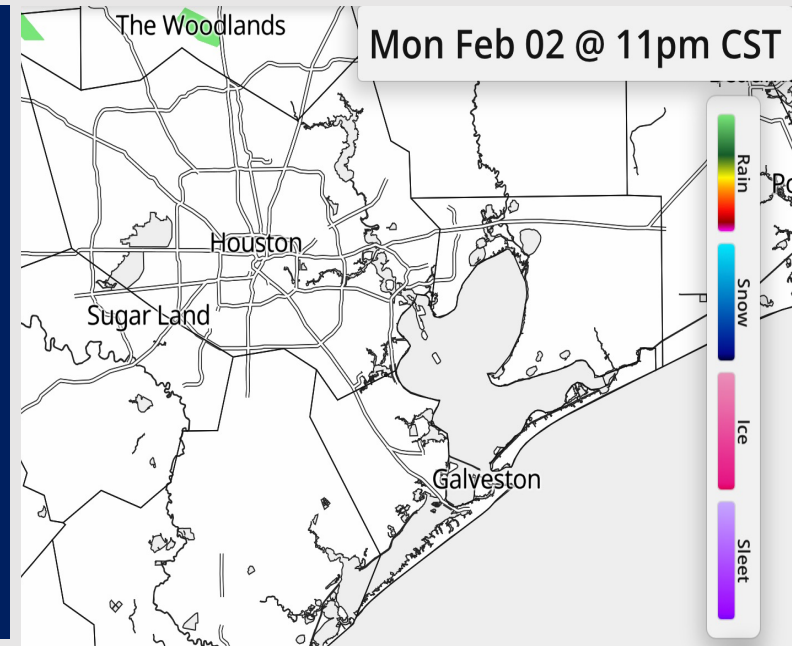
**Precip:** Dry conditions favored for today. We will want to watch for isolated showers after 7 PM.

**Wind:** Winds out of the SW. **N of Morgan's Point:** Winds of 1 – 6 kts will increase to 5 – 10 kts after 2 PM. **A few gusts to 20 kts after 1 PM.** **S of Morgan's Point:** Winds of 6 – 11 kts through the entire day. **A few gusts to 20 kts after 8PM.**

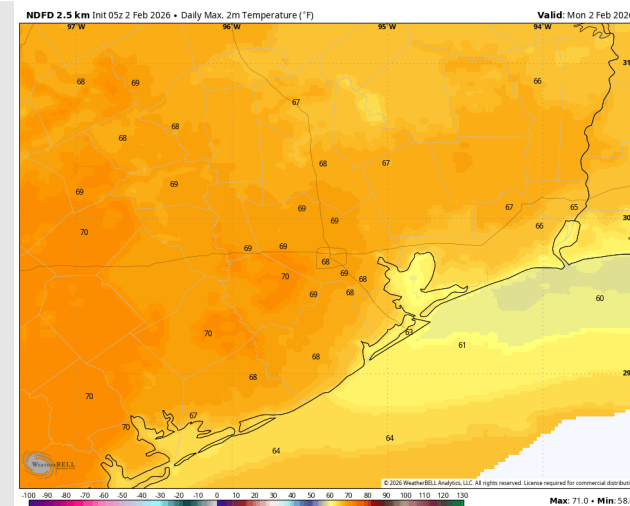
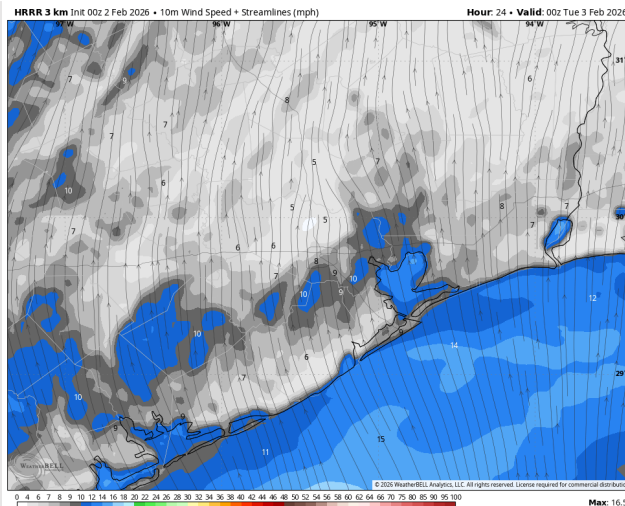
**High Temps:** **N of Morgan's Point:** Upper 60s F. **S of Morgan's Point:** Mid 60s F.

**Visibility:** Patchy pockets of fog N of Morgan's Point from 3 AM – 9 AM.

## Precip Image: 11 PM CT



**Wind Speed:**  
6 PM CT



**High Temps**  
**Today**

# Houston Pilots: TUE. 02/03/2026

## Forecast Discussion

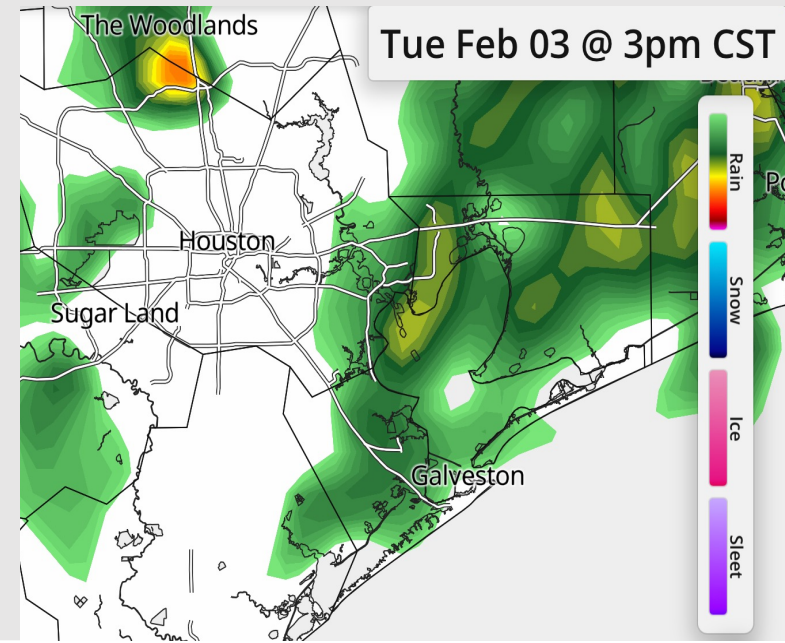
**Precip:** Scattered showers to be possible from 6AM – 12AM for all stations. A few downpours can't be ruled out from 3PM – 8PM.

**Wind:** Winds out of the S/SW will shift out of the N after 10PM. **N of Morgan's Point:** Winds of 5 – 10 kts expected for the entire day. **S of Morgan's Point:** Winds of 13 – 18 kts, decreasing to 8 – 13 kts after 6PM. **Gusts of 22 – 25 kts from 9AM onward, primarily S of Morgan's Point.**

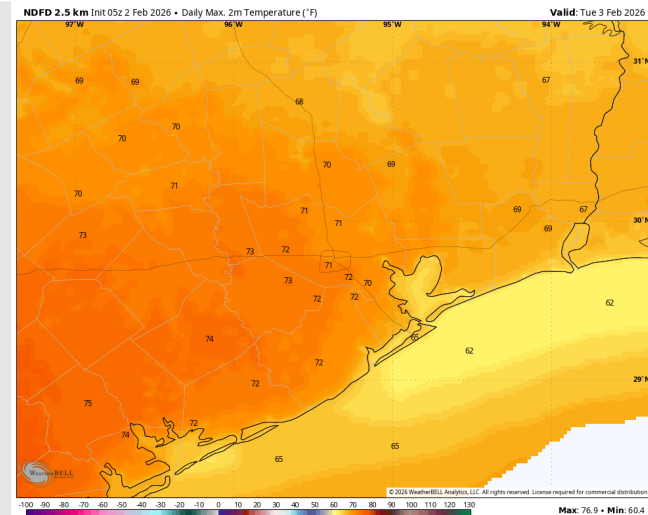
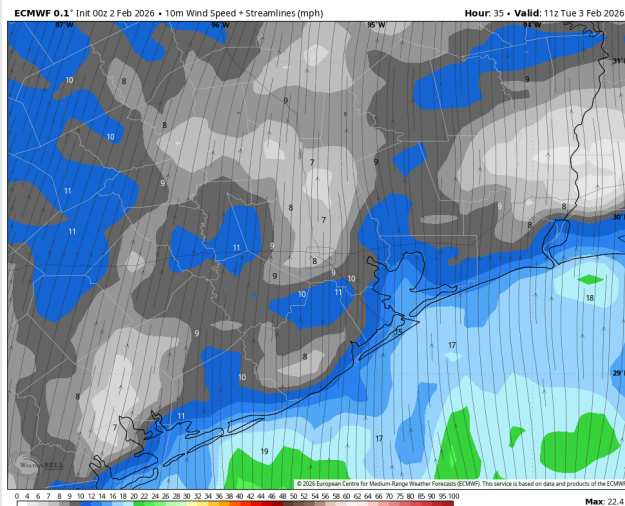
**High Temps:** **N of Morgan's Point:** Low 70s F. **S of Morgan's Point:** Mid 60s F.

**Visibility:** No visibility concerns for Tuesday.

## Precip Image: 3 PM CT



**Wind Speed:**  
5 AM CT



**High Temps**  
**Tuesday**

# Houston Pilots: WED. 02/04/2026

## Forecast Discussion

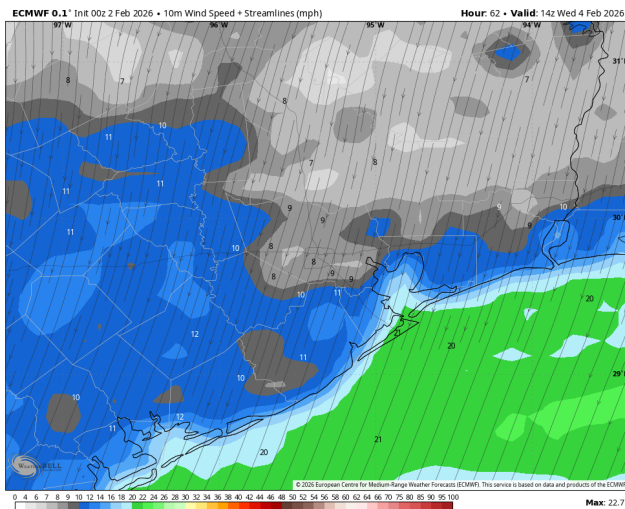
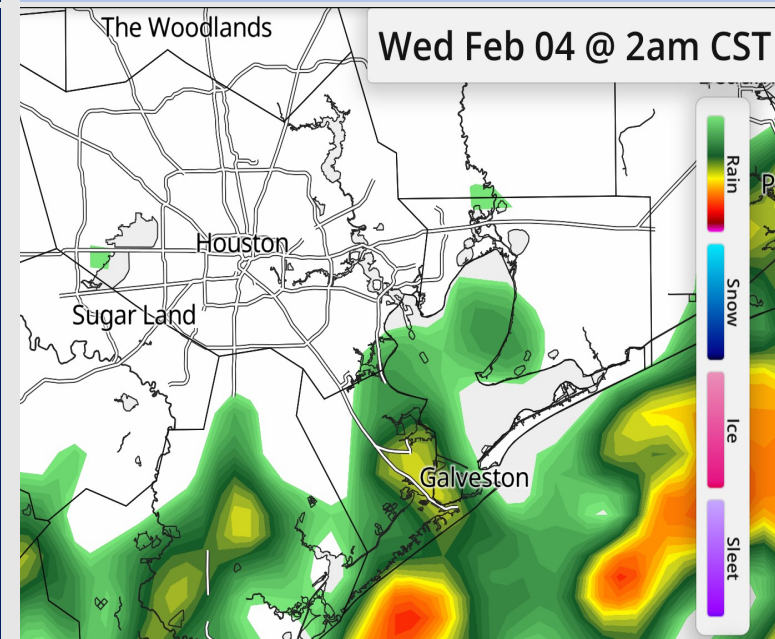
**Precip:** A few scattered showers will be exiting the area through 4 AM. Dry conditions favored for the remainder of the day.

**Wind:** Winds out of the N/NE throughout Wednesday. **N of Morgan's Point:** Winds of 5 – 10 kts. **S of Morgan's Point:** Winds of 15 – 20 kts. **Wind gusts of 25 kts in play throughout the day.**

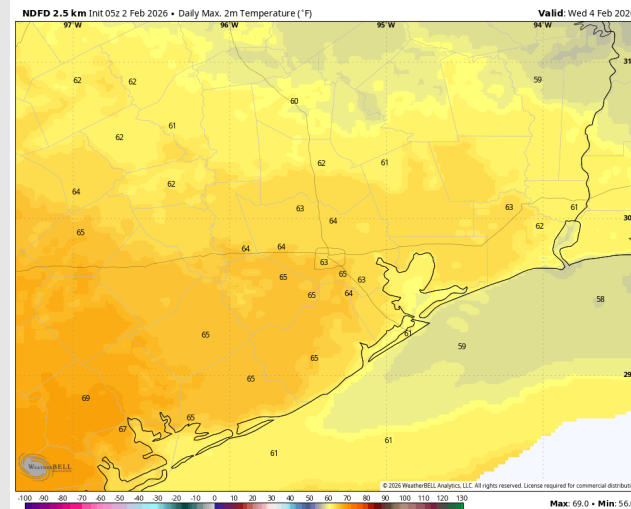
**High Temps:** **N of Morgan's Point:** Low 60s F. **S of Morgan's Point:** Upper 50s / Near 60 F.

**Visibility:** No visibility concerns for Wednesday.

## Precip Image: 2 AM CT



Wind Speed:  
8 AM CT

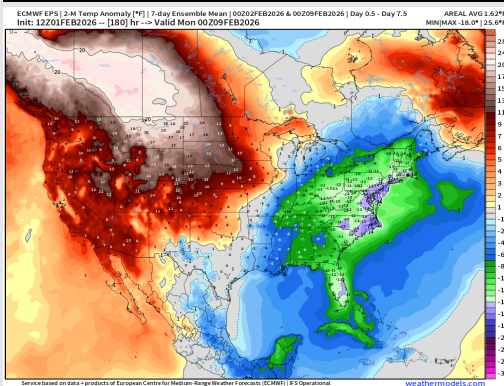


High Temps  
Wednesday

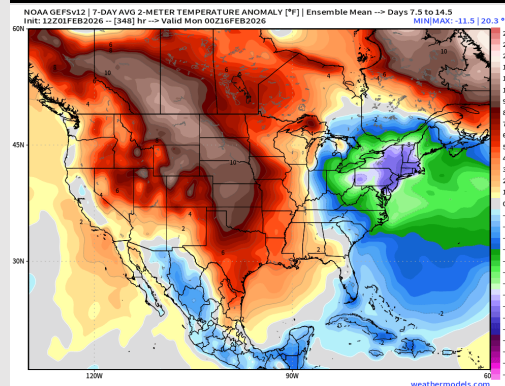


# Houston Pilots: 02/02/2026

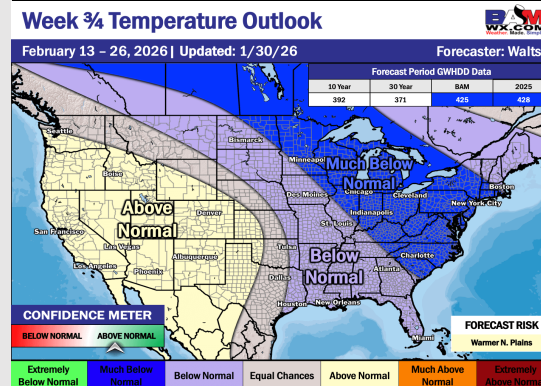
## Next 7 Day Temperature Departure



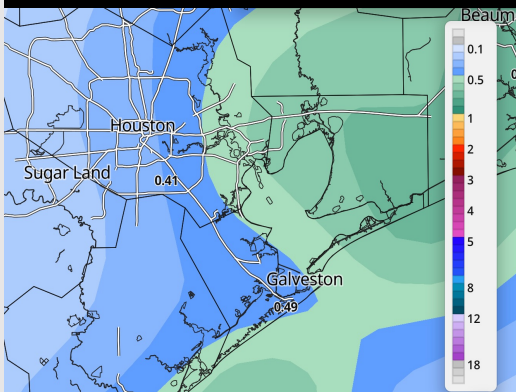
## 8-14 Day Temperature Departure



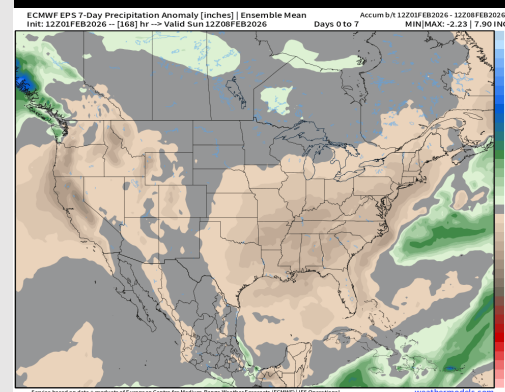
## 15-30 Day Temperature Departure



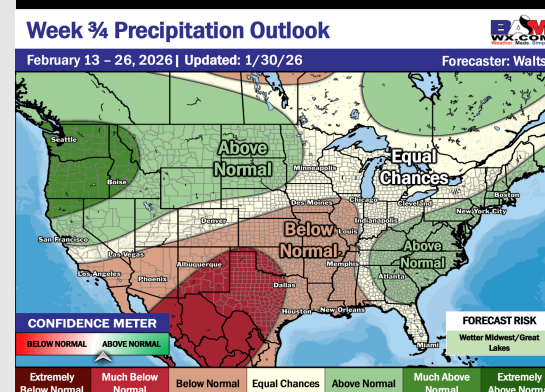
## Next 7 Day Total Precipitation



## 8-14 Day % of Average Precip.



## 15-30 Day % of Average Precip.



- Much below normal temps are favored over the next 7 days with rain chances arriving Tuesday.
- Above normal temperatures and below normal rain chances in the Week 2 period.
- Below normal temperatures and below normal rainfall expected for mid to late February.