

Houston Pilots Forecast Package



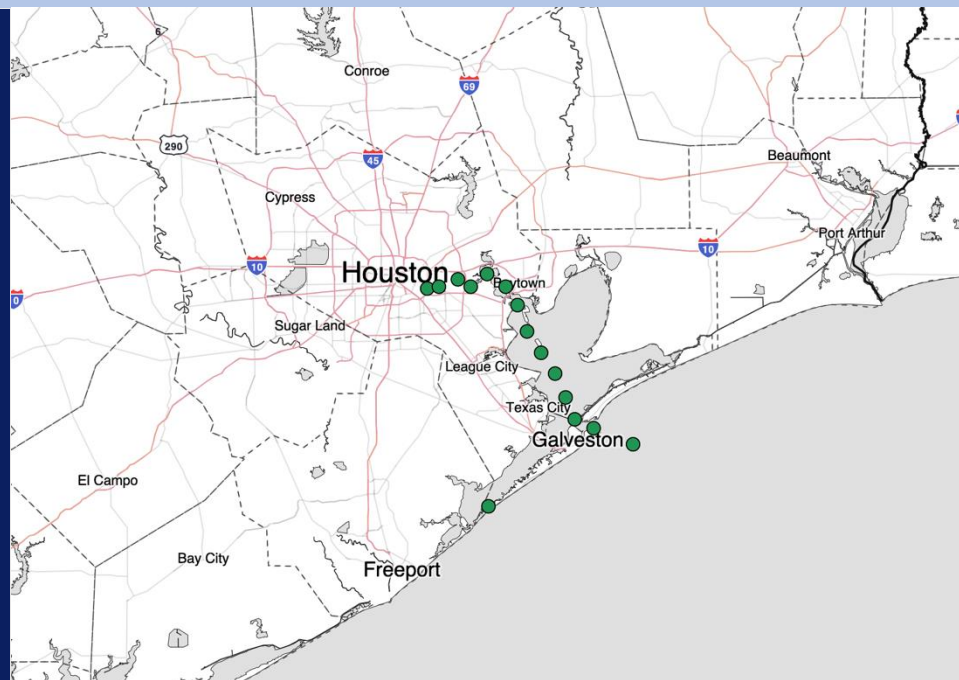
Updated: 2:55 PM CT

Tuesday, February 10th, 2026

Forecaster: Hope Kleitsch

Weather Headlines

- Light rain will be in play from 12AM to 5PM Wednesday.
- **Isolated fog in play WED AM. Confidence is lower than normal on this risk.**
- Rain and storm chances Saturday afternoon/evening. We will need to watch for a stronger storm or two.



Current Radar: 2:55 PM CT

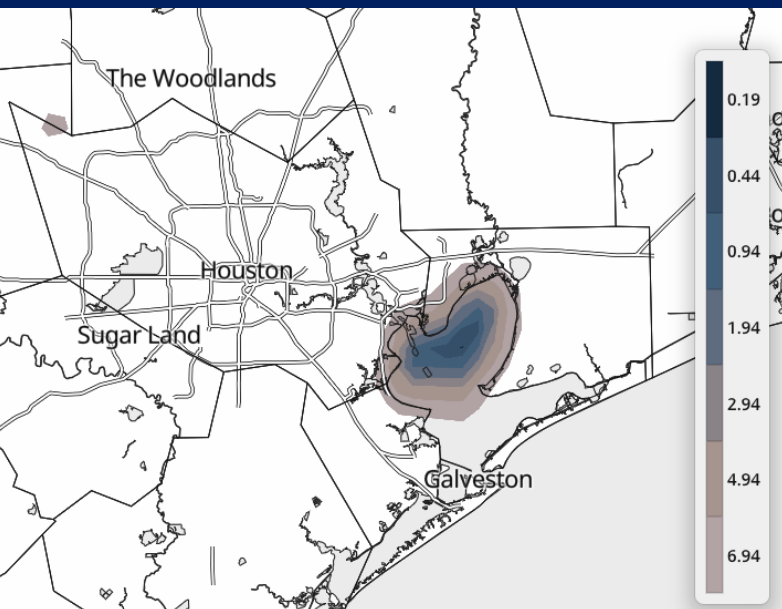
As always, please do not hesitate to reach out to us with any forecast questions at **(317)-560-8122. Press 1 for forecast questions.**



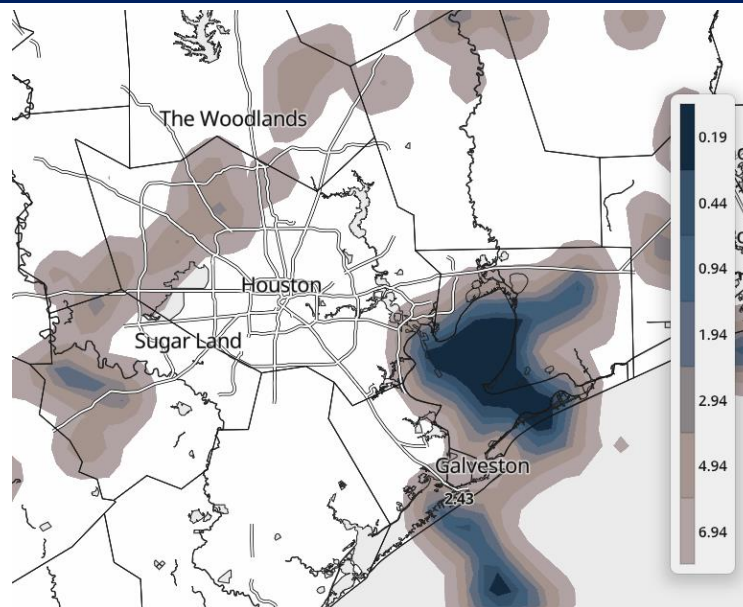
You can also access real-time forecast updates and 24/7 meteorological chat assistance on your **Clarity** app.

Houston Pilots Visibility Report

1AM CT WED VISIBILITY



7 AM CT WED VISIBILITY



Confidence

Above
Normal

Below
Normal

TIMEFRAME
DISCUSSED

THREAT

11PM TUE – 1 PM
WED

LOW

Stations N of Morgan's Point: Fog is not currently favored; however, pockets of mist may be possible at times.

Stations S of Morgan's Point: Patchy instances of fog possible with the BEST potential from 1AM to 7AM. Confidence is low on how long fog can linger into WED afternoon. Scattered light showers will likely assist in dissipating the fog. Visibilities < 1 mile possible.

Houston Pilots Extended Range Visibility Report



Friday 02/13/2026

Fog will be possible for Stations S of Morgan’s Point through 3PM, with mist possible N of Morgan’s Point.

Forecast Confidence



Sunday 02/15/2026

Fog is not favored Sunday.

Forecast Confidence



Saturday 02/14/2026

Fog is not favored Saturday due to elevated winds and rain moving in.

Forecast Confidence



Chance for Fog	
Friday AM	Possible
Friday PM	Possible
Saturday AM	Unlikely
Saturday PM	Unlikely
Sunday AM	Unlikely
Sunday PM	Unlikely

Houston Pilots Visibility Chart (miles)



Visibility	Tue 4 pm	Tue 5 pm	Tue 6 pm	Tue 7 pm	Tue 8 pm	Tue 9 pm	Tue 10 pm	Tue 11 pm	Wed 12 am	Wed 1 am	Wed 2 am	Wed 3 am	Wed 4 am	Wed 5 am	Wed 6 am	Wed 7 am	Wed 8 am	Wed 9 am	Wed 10 am	Wed 11 am	Wed 12 pm	Wed 1 pm	Wed 2 pm	Wed 3 pm
Houston Pilots N - 610 Bridge	10	10	10	10	10	10	10	10	10	10	10	6.9	6.9	5.9	4.9	4.9	3.9	4.9	6.9	10	10	10	10	10
Houston Pilots M - Kinder 1	10	10	10	10	10	10	10	10	10	10	10	6.9	6.9	5.9	4.9	4.9	3.9	4.9	6.9	10	10	10	10	10
Houston Pilots L - Greens Bayou	10	10	10	10	10	10	10	10	10	10	10	6.9	5.9	4.9	4.9	3.9	3.9	4.9	6.9	10	10	10	10	10
Houston Pilots K - Shell Crude	10	10	10	10	10	10	10	10	10	10	10	6.9	4.9	4.9	3.9	3.9	3.9	4.9	6.9	10	10	10	10	10
Houston Pilots J - Lynchburg Ferries	10	10	10	10	10	10	10	10	10	10	10	6.9	5.9	4.9	4.9	4.9	3.9	4.9	6.9	10	10	10	10	10
Houston Pilots I - Exxon 3	10	10	10	10	10	10	10	10	10	10	7.9	5.9	4.9	4.9	3.9	3.9	2.9	4.9	6.9	10	10	10	10	10
Houston Pilots H - Morgans Point	10	10	10	10	10	10	10	10	10	4.9	1.1	2.5	1.1	1.1	1.1	1.1	1.1	2.9	5.9	9	10	10	10	10
Houston Pilots G - 75/76	10	10	10	10	10	10	10	10	0.3	0.3	0.3	0.3	0.8	1.1	1.1	1.1	1.1	2.5	4.9	9	10	10	9	10
Houston Pilots F - 63/64	10	10	10	10	10	10	10	10	0.3	0.3	0.3	0.3	0.8	1.1	1.1	1.1	1.1	2.5	4.9	9	10	10	8	9
Houston Pilots E - 51/52	10	10	10	10	10	10	10	9	4.9	1.6	2	0.8	1.1	2.9	2.9	3.9	2.9	2.9	5.9	10	10	10	6	6
Houston Pilots D - 37/38	10	10	10	10	10	10	10	10	5.9	2	2	2.9	2.9	2.9	2.9	3.9	2.9	2.9	5.9	10	10	10	6	5
Houston Pilots C - 25/26	10	10	10	10	10	10	10	10	10	4.9	9	2.9	2.9	2.9	2.9	3.9	2.9	2.9	5.9	10	10	10	6	5
Houston Pilots B - 11/12	10	10	10	10	10	10	10	10	10	9	9	3.9	2.9	2.9	2.9	3.9	2.9	2.9	5.9	9	10	10	6	5
Houston Pilots A - 1 & 2 Bravo	10	10	10	10	9	10	10	10	10	9	6.9	6.9	6.9	6.9	6.9	6.9	4.9	4.9	6.9	10	10	10	7	7

NOTE: This is automated data that may/may not agree with the official BAM thinking that's found on the daily slides or special visibility report slides. This data should be used as a guide only

Houston Pilots Wind Chart

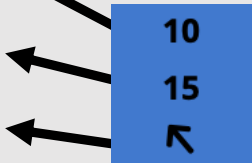


Forecast Confidence



Sustained Wind 10 Knots
Gusts 15 Knots
Wind from the SE

Example



Wind	Tue 4 pm	Tue 5 pm	Tue 6 pm	Tue 7 pm	Tue 8 pm	Tue 9 pm	Tue 10 pm	Tue 11 pm	Wed 12 am	Wed 1 am	Wed 2 am	Wed 3 am	Wed 4 am	Wed 5 am	Wed 6 am	Wed 7 am	Wed 8 am	Wed 9 am	Wed 10 am	Wed 11 am	Wed 12 pm	Wed 1 pm	Wed 2 pm	Wed 3 pm
Houston Pilots N - 610 Bridge	10 20 ↑	10 20 ↑	9 18 ↑	9 17 ↑	8 15 ↑	7 14 ↑	6 13 ↑	5 10 ↑	3 9 ↑	3 8 ↑	3 7 ↑	2 6 ↑	2 6 ↑	1 5 ↑	1 5 ↑	1 3 ↑	1 5 ↑	1 5 →	1 5 →	3 6 →	3 7 →	3 8 →	3 9 →	3 8 →
Houston Pilots M - Kinder 1	10 20 ↑	10 20 ↑	9 18 ↑	9 17 ↑	8 15 ↑	7 14 ↑	6 12 ↑	5 10 ↑	3 9 ↑	3 8 ↑	3 7 ↑	2 6 ↑	2 6 ↑	1 5 ↑	1 5 ↑	1 3 ↑	1 5 ↑	1 5 →	1 5 →	2 6 →	3 7 →	3 8 →	3 8 →	3 8 →
Houston Pilots L - Greens Bayou	10 20 ↑	10 18 ↑	9 18 ↑	8 17 ↑	8 15 ↑	6 14 ↑	6 12 ↑	5 9 ↑	3 9 ↑	3 8 ↑	3 7 ↑	2 6 ↑	2 6 ↑	1 3 ↑	1 3 ↑	1 3 ↑	1 3 ↑	1 3 →	1 5 →	2 7 →	3 7 →	3 8 →	3 8 →	3 8 →
Houston Pilots K - Shell Crude	10 20 ↑	10 18 ↑	9 18 ↑	8 16 ↑	8 15 ↑	6 14 ↑	6 12 ↑	5 9 ↑	3 9 ↑	3 8 ↑	3 7 ↑	2 6 ↑	2 6 ↑	1 3 ↑	1 3 ↑	1 3 ↑	1 3 ↑	1 3 →	1 5 →	2 7 →	3 7 →	3 8 →	3 8 →	3 8 →
Houston Pilots J - Lynchburg Ferries	10 20 ↑	10 18 ↑	9 18 ↑	8 16 ↑	8 15 ↑	6 13 ↑	6 10 ↑	3 9 ↑	3 8 ↑	3 7 ↑	2 6 ↑	2 5 ↑	1 5 ↑	1 3 ↑	1 3 ↑	1 3 ↑	1 3 ↑	1 3 →	1 5 →	2 7 →	3 7 →	3 8 →	3 8 →	3 8 →
Houston Pilots I - Exxon 3	13 20 ↑	13 20 ↑	13 18 ↑	12 17 ↑	10 15 ↑	9 14 ↑	8 12 ↑	7 10 ↑	6 9 ↑	6 8 ↑	5 7 ↑	3 6 ↑	3 6 ↑	3 5 ↑	2 5 ↑	2 5 ↑	2 5 ↑	2 5 ↑	2 5 →	3 7 →	3 7 →	3 8 →	5 8 →	5 9 →
Houston Pilots H - Morgans Point	13 20 ↑	12 20 ↑	12 18 ↑	10 16 ↑	10 15 ↑	8 14 ↑	8 12 ↑	6 9 ↑	6 9 ↑	6 8 ↑	5 7 ↑	3 6 ↑	3 6 ↑	3 5 ↑	2 5 ↑	2 5 ↑	2 5 ↑	2 5 →	2 5 →	3 7 →	3 7 →	3 8 →	3 8 →	6 9 →
Houston Pilots G - 75/76	13 21 ↑	13 20 ↑	13 18 ↑	12 17 ↑	10 15 ↑	9 15 ↑	8 13 ↑	7 10 ↑	7 9 ↑	6 9 ↑	6 7 ↑	5 7 ↑	3 6 ↑	3 6 ↑	3 5 ↑	3 5 ↑	2 5 ↑	2 5 ↑	2 5 ↑	3 6 ↑	3 7 →	3 8 →	3 9 →	5 10 →
Houston Pilots F - 63/64	13 21 ↑	13 20 ↑	12 17 ↑	10 16 ↑	10 15 ↑	9 14 ↑	8 13 ↑	7 10 ↑	6 9 ↑	6 9 ↑	5 7 ↑	3 6 ↑	3 6 ↑	3 5 ↑	3 5 ↑	3 5 ↑	2 5 ↑	2 5 ↑	2 5 ↑	3 7 →	3 7 →	3 8 →	3 8 →	5 9 →
Houston Pilots E - 51/52	12 18 ↑	12 17 ↑	10 16 ↑	10 15 ↑	10 15 ↑	8 14 ↑	8 12 ↑	7 10 ↑	6 9 ↑	6 9 ↑	5 7 ↑	3 6 ↑	3 6 ↑	3 5 ↑	3 5 ↑	3 5 ↑	2 5 ↑	2 5 ↑	2 5 ↑	2 7 →	3 7 →	3 8 →	3 8 →	5 9 →
Houston Pilots D - 37/38	10 18 ↑	10 16 ↑	10 15 ↑	10 15 ↑	9 14 ↑	8 13 ↑	8 12 ↑	7 10 ↑	6 9 ↑	6 9 ↑	5 8 ↑	3 7 ↑	3 7 ↑	3 6 ↑	3 6 ↑	3 5 ↑	2 5 ↑	2 5 ↑	2 5 ↑	2 7 →	3 7 →	3 8 →	3 8 →	5 9 →
Houston Pilots C - 25/26	10 17 ↑	10 16 ↑	10 15 ↑	9 15 ↑	9 14 ↑	8 13 ↑	8 12 ↑	7 10 ↑	6 9 ↑	6 9 ↑	5 8 ↑	3 7 ↑	3 7 ↑	3 6 ↑	3 6 ↑	3 5 ↑	2 5 ↑	2 5 ↑	2 5 ↑	3 7 →	3 7 →	3 8 →	3 8 →	5 9 →
Houston Pilots B - 11/12	10 15 ↑	9 15 ↑	9 14 ↑	8 14 ↑	8 13 ↑	8 13 ↑	7 12 ↑	6 10 ↑	6 9 ↑	5 8 ↑	3 7 ↑	3 7 ↑	3 6 ↑	3 6 ↑	3 5 ↑	3 5 ↑	2 5 ↑	2 5 ↑	2 5 ↑	3 7 →	3 7 →	3 8 →	5 8 →	5 8 →
Houston Pilots A - 1 & 2 Bravo	9 14 ↑	9 15 ↑	9 15 ↑	10 15 ↑	9 15 ↑	9 14 ↑	9 14 ↑	8 12 ↑	8 12 ↑	6 12 ↑	6 10 ↑	6 9 ↑	5 8 ↑	5 8 ↑	5 7 ↑	3 6 ↑	3 6 ↑	3 6 ↑	3 6 ↑	3 7 →	3 7 →	3 7 →	3 7 →	3 7 →

NOTE: This is automated data that may/may not agree with the official BAM thinking that's found on the daily slides.
This data should be used as a guide only.

Houston Pilots: TUE. 02/10/2026

Forecast Discussion

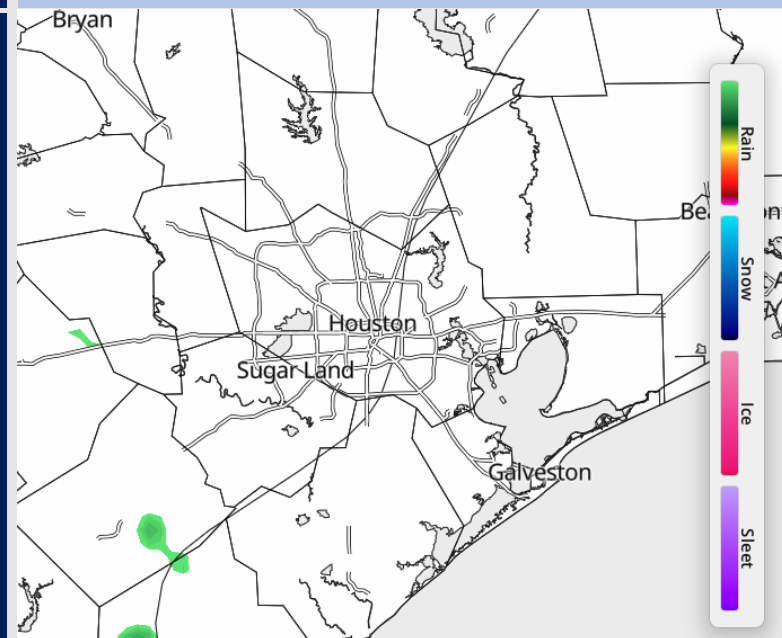
Precip: Favoring dry conditions the rest of the day.

Wind: Winds out of the S/SW for the rest of the day. **N of Morgan's Point:** Winds of 5 – 10 kts. **S of Morgan's Point:** Winds of 6 – 11 kts.

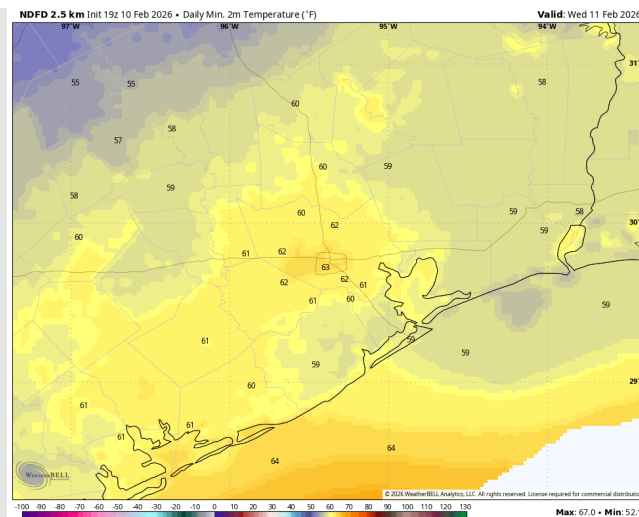
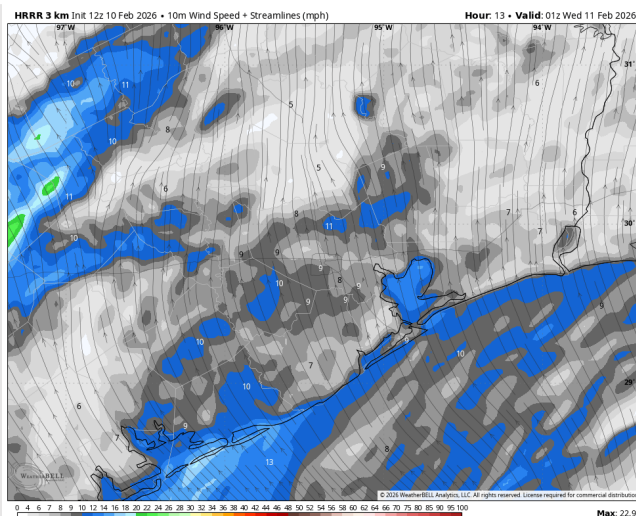
Low Temps: **N of Morgan's Point:** Low 60s F. **S of Morgan's Point:** Near 60 F.

Visibility: Fog is anticipated to build back in after 11PM TUE and continue into WED AM.

Precip Image: 5 PM CT



Wind Speed:
12 PM CT



Low Temps
WED AM

Houston Pilots: WED. 02/11/2026

Forecast Discussion

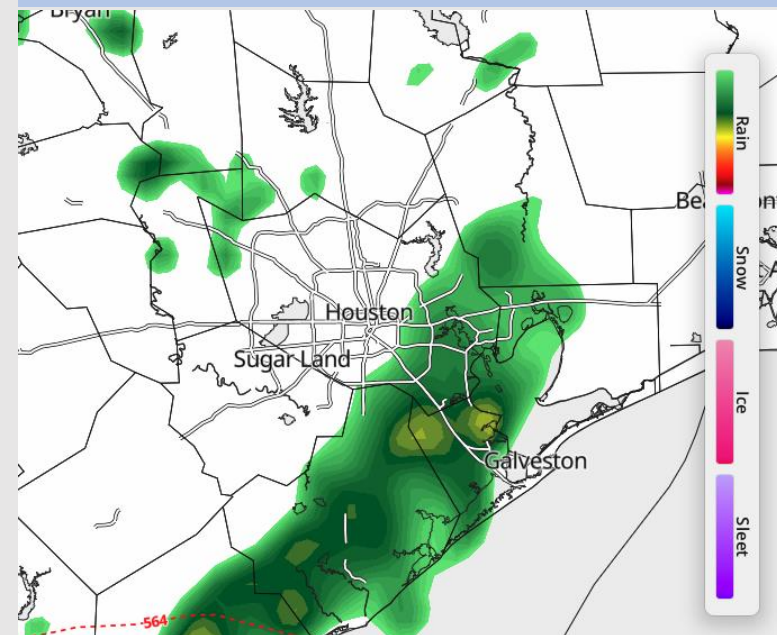
Precip: Scattered light showers possible through 5PM. More dry time than not is favored.

Wind: Winds will start the day out of the S/SW, becoming variable in direction after 6AM with the tendency to blow out of the N. **N of Morgan's Point:** Winds of 2 – 7 kts through the day. **S of Morgan's Point:** Winds of 2 – 7 kts.

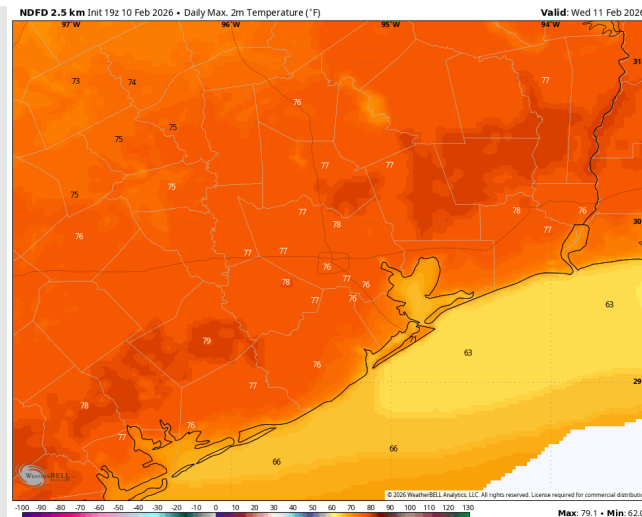
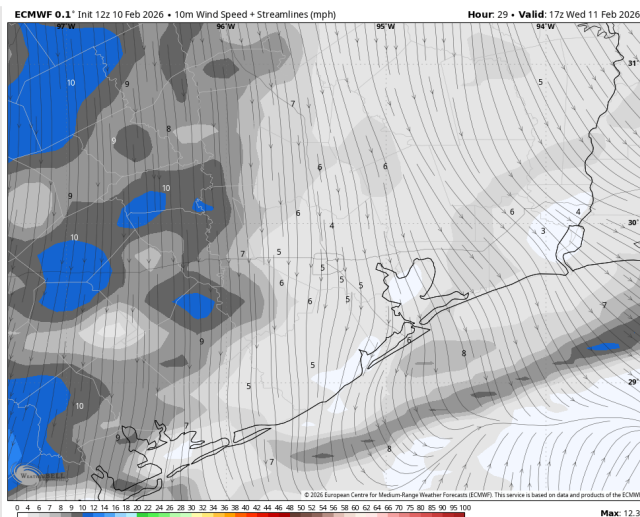
High Temps: **N of Morgan's Point:** High 70s F. **S of Morgan's Point:** High 60s / near 70 F.

Visibility: Isolated pockets of fog in play WED AM, however, clouds and rain may help mitigate the risk.

Precip Image: 1 AM CT



Wind Speed:
11 AM CT



High Temps
Wednesday

Houston Pilots: THU. 02/12/2026

Forecast Discussion

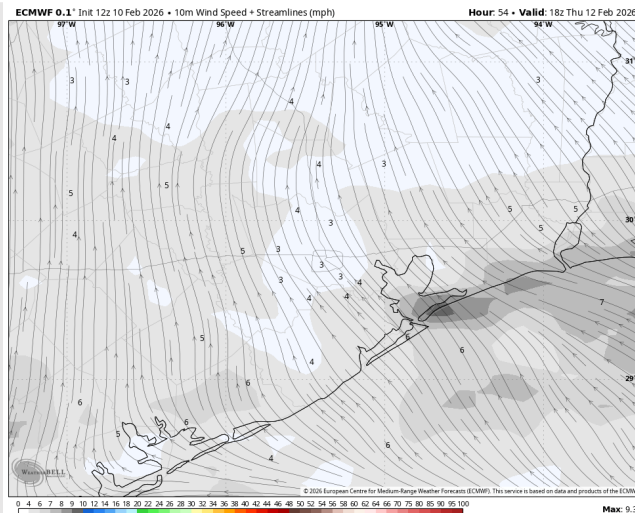
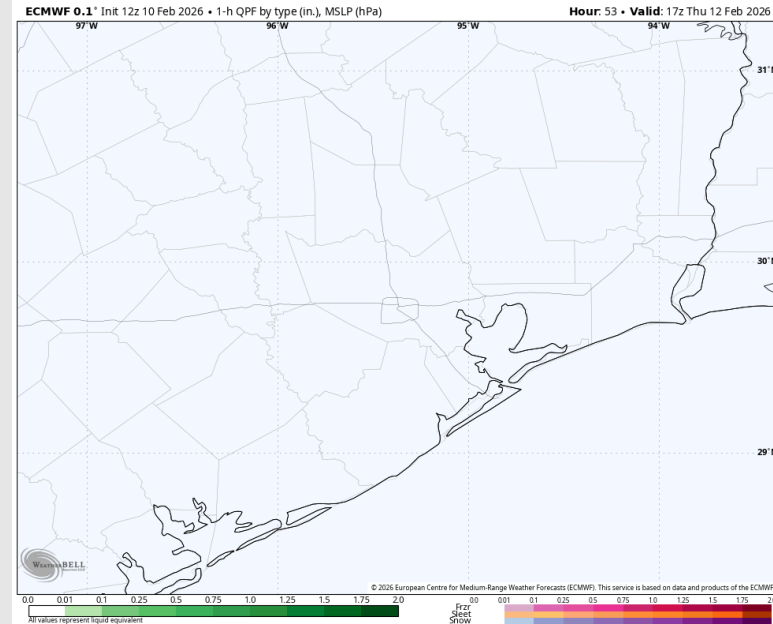
Precip: Dry conditions favored Thursday.

Wind: Winds will be out of the N, shifting clockwise from 3AM - 12PM and settling out of the SE. **N of Morgan's Point:** Winds of 2 – 7 kts. **S of Morgan's Point:** Winds of 5 – 10 kts.

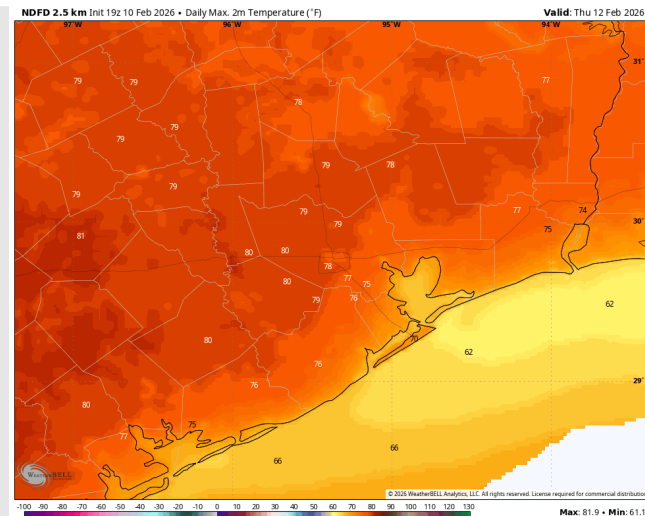
High Temps: **N of Morgan's Point:** Mid 70s F. **S of Morgan's Point:** Mid to Upper 60s F.

Visibility: Fog is possible throughout the day Thursday, with the better risk for sea fog S of Morgan's Point in the afternoon hours.

Precip Image: 11 AM CT



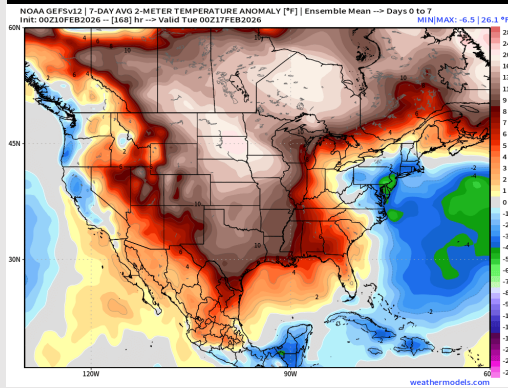
Wind Speed:
12 PM CT



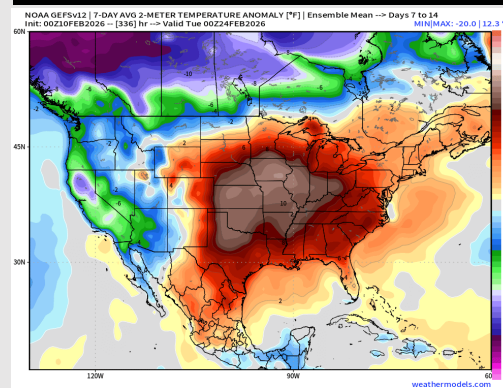
High Temps
Thursday

Houston Pilots: 02/10/2026

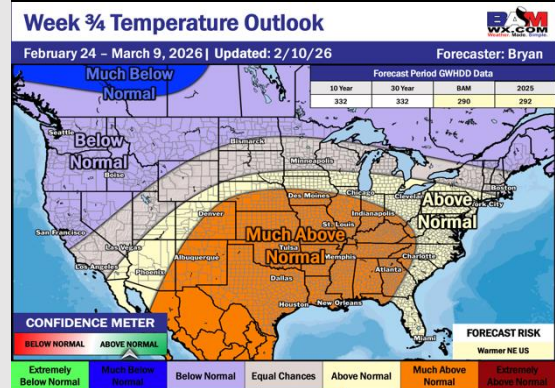
Next 7 Day Temperature Departure



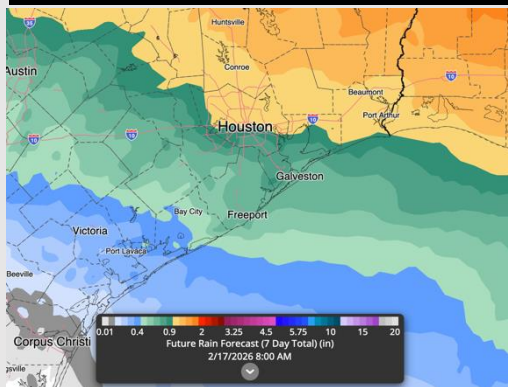
8-14 Day Temperature Departure



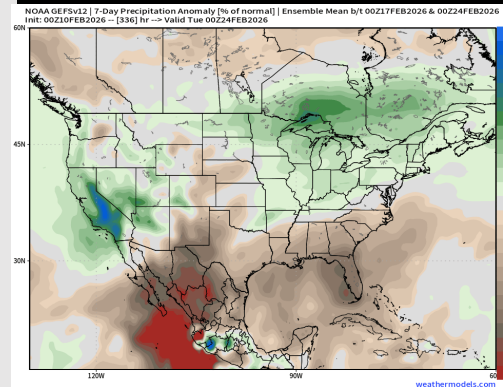
15-30 Day Temperature Departure



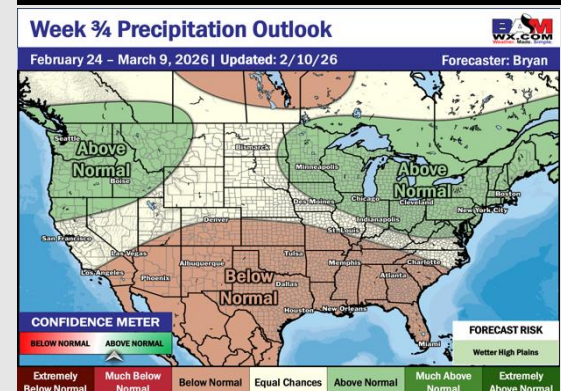
Next 7 Day Total Precipitation



8-14 Day % of Average Precip.



15-30 Day % of Average Precip.



- Above normal temps are favored over the next 7 days, with dry conditions until Wednesday.
- Much above normal temperatures and below normal rain chances in the Week 2 period.
- Much above normal temperatures and below normal rainfall expected for late February and the start of March.