

# Houston Pilots Forecast Package



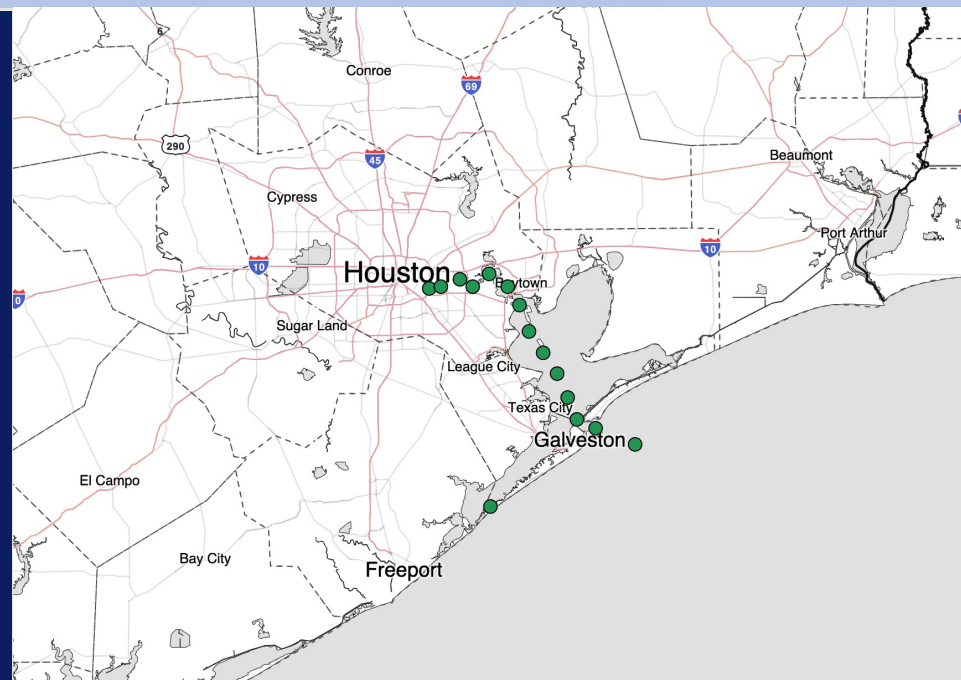
Updated: 1:45 AM CT

Tuesday, February 10<sup>th</sup>, 2026

Forecaster: Sam Lang

## Weather Headlines

- Isolated light drizzle possible tomorrow.
- Isolated fog in play through the AM.
- Additional fog chances throughout the week. **See Visibility Slides for more details!**



Current Radar: 1:45 AM CT

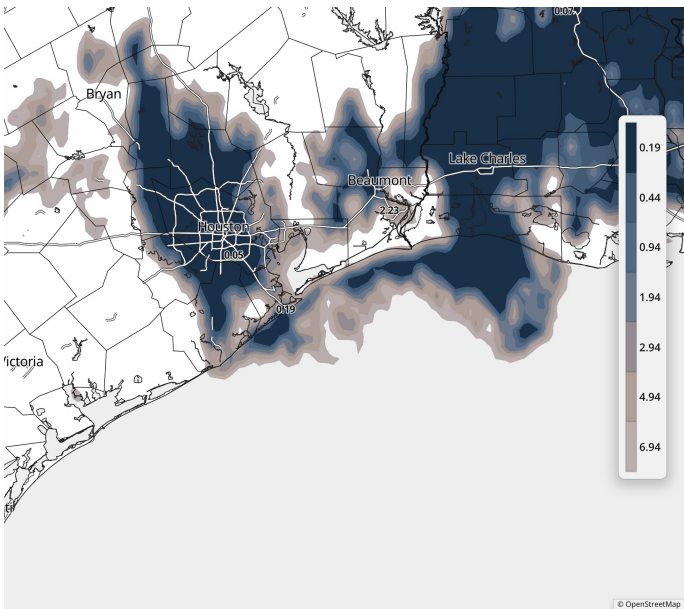
As always, please do not hesitate to reach out to us with any forecast questions at **(317)-560-8122**. **Press 1 for forecast questions.**



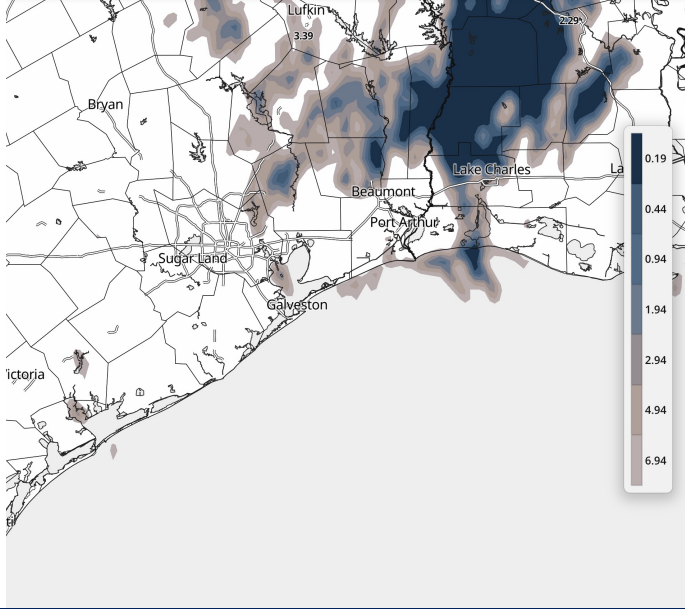
You can also access real-time forecast updates and  
24/7 meteorological chat assistance on your **Clarity** app.

# Houston Pilots Visibility Report


3 AM CT TUE VISIBILITY



8 AM CT TUE VISIBILITY



Confidence



TIMEFRAME  
DISCUSSED

THREAT

NOW – 9 AM TUE

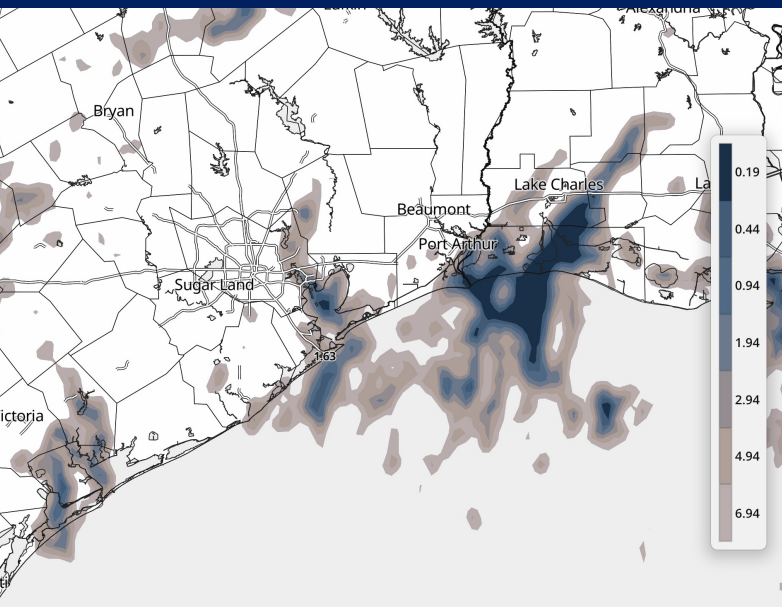
LOW

**Stations N of Morgan's Point:** Isolated pockets of fog are possible from 3AM – 9AM, however, we are favoring more of a mist rather than fog. Visibilities < 2 miles are possible.

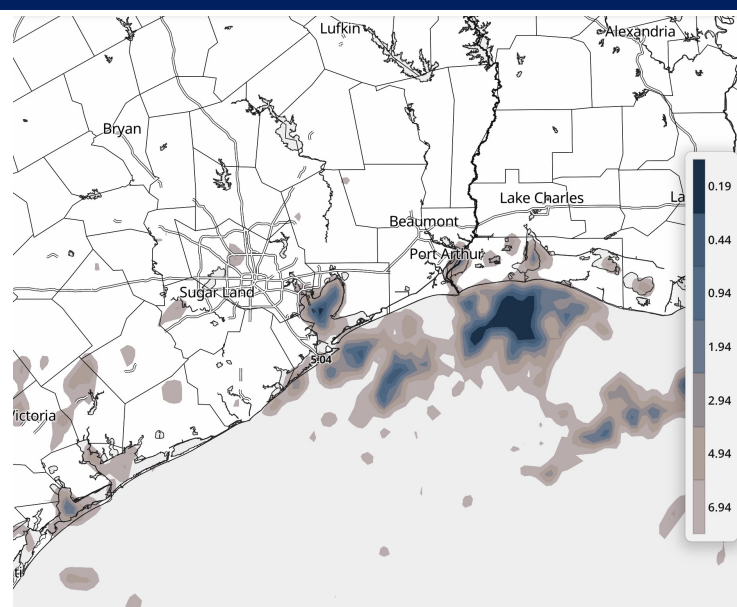
**Stations S of Morgan's Point:** Isolated pockets of fog are possible through 9AM, however, confidence is low on fog forming. Low clouds will help mitigate the fog risk. Visibilities < 1 mile possible.

# Houston Pilots Visibility Report

## 3AM CT WED VISIBILITY



## 10 AM CT WED VISIBILITY



## Confidence

Above  
Normal

Below  
Normal

TIMEFRAME  
DISCUSSED

THREAT

12AM – 1 PM WED

LOW

**Stations N of Morgan's Point:** Isolated fog possible from 3 AM – 9AM. High clouds will help mitigate the risk. Visibilities < 2 miles possible.

**Stations S of Morgan's Point:** Patchy instances of fog possible from 12AM – 1PM. Confidence is low on how long fog can linger into WED afternoon. Scattered light showers will likely assist in dissipating the fog. Visibilities < 1 mile possible.

# Houston Pilots Extended Range Visibility Report



## Friday 02/13/2026

Fog will be possible for Stations S of Morgan’s Point throughout the day, with periodic isolated instances N of Morgan’s Point in the AM

### Forecast Confidence



## Sunday 02/15/2026

Fog is not favored Sunday.

### Forecast Confidence



## Saturday 02/14/2026

Fog is not favored Saturday due to elevated winds and rain moving in.

### Forecast Confidence



Chance for Fog	
Friday AM	Possible
Friday PM	Possible
Saturday AM	Unlikely
Saturday PM	Unlikely
Sunday AM	Unlikely
Sunday PM	Unlikely



# Houston Pilots Visibility Chart (miles)



Visibility	Tue 3 am	Tue 4 am	Tue 5 am	Tue 6 am	Tue 7 am	Tue 8 am	Tue 9 am	Tue 10 am	Tue 11 am	Tue 12 pm	Tue 1 pm	Tue 2 pm	Tue 3 pm	Tue 4 pm	Tue 5 pm	Tue 6 pm	Tue 7 pm	Tue 8 pm	Tue 9 pm	Tue 10 pm	Tue 11 pm	Wed 12 am	Wed 1 am	Wed 2 am
Houston Pilots N - 610 Bridge	9	7.9	6.9	6.9	6.9	6.9	7.9	10	10	10	10	10	10	10	10	10	10	10	10	10	10	10	8	6.9
Houston Pilots M - Kinder 1	9	7.9	6.9	6.9	6.9	6.9	7.9	10	10	10	10	10	10	10	10	10	10	10	10	10	10	10	8	6.9
Houston Pilots L - Greens Bayou	9	6.9	6.9	6.9	5.9	6.9	7.9	10	10	10	10	10	10	10	10	10	10	10	10	10	10	10	9	6.9
Houston Pilots K - Shell Crude	9	6.9	6.9	6.9	6.9	6.9	7.9	10	10	10	10	10	10	10	10	10	10	10	10	10	10	10	9	6.9
Houston Pilots J - Lynchburg Ferries	9	6.9	6.9	6.9	5.9	5.9	7.9	10	10	10	10	10	10	10	10	10	10	10	10	10	10	10	9	6.9
Houston Pilots I - Exxon 3	9	6.9	6.9	6.9	5.9	5.9	6.9	10	10	10	10	10	10	10	10	10	10	10	10	10	10	10	9	6.9
Houston Pilots H - Morgans Point	9	6.9	6.9	6.9	6.9	5.9	6.9	10	10	10	10	10	10	10	10	10	10	10	10	10	10	10	9	6.9
Houston Pilots G - 75/76	7.9	6.9	6.9	6.9	6.9	5.9	2	4.9	10	10	10	10	10	10	10	10	10	10	10	10	10	10	8	8
Houston Pilots F - 63/64	7.9	6.9	6.9	6.9	6.9	5.9	2	4.9	10	10	10	10	10	10	10	10	10	10	10	10	10	10	8	8
Houston Pilots E - 51/52	7.9	6.9	6.9	6.9	6.9	5.9	6.9	9	10	10	10	10	10	10	10	10	10	10	10	10	10	10	8	8
Houston Pilots D - 37/38	7.9	6.9	6.9	6.9	6.9	5.9	6.9	9	10	10	10	10	10	10	10	10	10	10	10	10	10	10	8	8
Houston Pilots C - 25/26	7.9	6.9	6.9	6.9	6.9	6.9	6.9	10	10	10	10	10	10	10	10	10	10	10	10	10	10	10	8	8
Houston Pilots B - 11/12	7.9	6.9	6.9	6.9	6.9	6.9	6.9	9	10	10	10	10	10	10	10	10	10	10	10	10	10	10	8	8
Houston Pilots A - 1 & 2 Bravo	7.9	6.9	6.9	6.9	6.9	6.9	5.9	9	10	10	10	10	10	10	10	10	10	10	10	10	10	10	8	8

**NOTE: This is automated data that may/may not agree with the official BAM thinking that's found on the daily slides or special visibility report slides. This data should be used as a guide only**

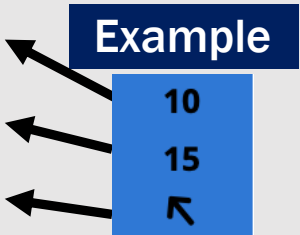
# Houston Pilots Wind Chart



Sustained Wind 10 Knots

Gusts 15 Knots

Wind from the SE



Wind	Tue 3 am	Tue 4 am	Tue 5 am	Tue 6 am	Tue 7 am	Tue 8 am	Tue 9 am	Tue 10 am	Tue 11 am	Tue 12 pm	Tue 1 pm	Tue 2 pm	Tue 3 pm	Tue 4 pm	Tue 5 pm	Tue 6 pm	Tue 7 pm	Tue 8 pm	Tue 9 pm	Tue 10 pm	Tue 11 pm	Wed 12 am	Wed 1 am	Wed 2 am
Houston Pilots N - 610 Bridge	7 15 ↑	6 15 ↑	6 15 ↑	6 14 ↑	6 14 ↑	6 14 ↑	6 14 ↑	7 15 ↑	8 16 ↑	9 18 ↑	9 18 ↑	10 20 ↑	10 20 ↑	10 20 ↑	10 18 ↑	9 18 ↑	8 17 ↑	8 15 ↑	7 14 ↑	6 13 ↑	5 10 ↑	3 9 ↑	3 8 ↑	3 7 ↑
Houston Pilots M - Kinder 1	7 15 ↑	6 15 ↑	6 15 ↑	6 14 ↑	6 13 ↑	6 14 ↑	6 14 ↑	7 15 ↑	8 16 ↑	9 18 ↑	9 18 ↑	10 20 ↑	10 20 ↑	10 20 ↑	10 18 ↑	9 17 ↑	8 17 ↑	8 15 ↑	7 14 ↑	6 13 ↑	5 10 ↑	3 9 ↑	3 8 ↑	3 7 ↑
Houston Pilots L - Greens Bayou	6 15 ↑	6 15 ↑	6 14 ↑	6 13 ↑	6 13 ↑	6 13 ↑	6 14 ↑	7 14 ↑	8 16 ↑	9 17 ↑	9 18 ↑	10 20 ↑	10 20 ↑	10 20 ↑	10 18 ↑	9 17 ↑	8 17 ↑	8 15 ↑	6 14 ↑	6 12 ↑	5 10 ↑	3 9 ↑	3 8 ↑	3 6 ↑
Houston Pilots K - Shell Crude	6 15 ↑	6 15 ↑	6 14 ↑	6 13 ↑	6 13 ↑	6 13 ↑	6 14 ↑	7 14 ↑	8 16 ↑	9 17 ↑	10 18 ↑	10 20 ↑	10 20 ↑	10 20 ↑	10 18 ↑	9 17 ↑	8 16 ↑	8 15 ↑	6 14 ↑	6 12 ↑	5 9 ↑	3 9 ↑	3 8 ↑	3 6 ↑
Houston Pilots J - Lynchburg Ferries	6 14 ↑	6 14 ↑	6 13 ↑	6 13 ↑	6 12 ↑	6 13 ↑	6 13 ↑	6 14 ↑	8 16 ↑	9 17 ↑	9 18 ↑	10 20 ↑	10 20 ↑	10 20 ↑	10 18 ↑	9 17 ↑	8 16 ↑	7 15 ↑	6 13 ↑	6 10 ↑	5 9 ↑	3 8 ↑	3 7 ↑	2 6 ↑
Houston Pilots I - Exxon 3	9 15 ↑	9 15 ↑	8 14 ↑	8 14 ↑	8 13 ↑	8 13 ↑	8 14 ↑	8 14 ↑	9 16 ↑	10 17 ↑	10 18 ↑	12 20 ↑	12 20 ↑	13 20 ↑	13 18 ↑	12 18 ↑	12 17 ↑	10 15 ↑	9 14 ↑	8 13 ↑	7 10 ↑	6 10 ↑	6 8 ↑	5 7 ↑
Houston Pilots H - Morgans Point	9 15 ↑	8 15 ↑	8 14 ↑	8 13 ↑	8 13 ↑	8 13 ↑	8 13 ↑	8 14 ↑	8 15 ↑	10 16 ↑	10 17 ↑	10 20 ↑	12 20 ↑	12 21 ↑	12 18 ↑	12 17 ↑	10 17 ↑	10 15 ↑	8 14 ↑	8 13 ↑	7 10 ↑	6 9 ↑	6 8 ↑	3 7 ↑
Houston Pilots G - 75/76	10 15 ↑	10 15 ↑	10 15 ↑	9 15 ↑	9 14 ↑	9 14 ↑	9 14 ↑	9 15 ↑	9 16 ↑	10 17 ↑	10 18 ↑	12 20 ↑	13 21 ↑	13 21 ↑	13 20 ↑	13 18 ↑	12 17 ↑	10 15 ↑	10 15 ↑	8 13 ↑	8 12 ↑	7 10 ↑	6 9 ↑	5 7 ↑
Houston Pilots F - 63/64	10 15 ↑	10 15 ↑	10 15 ↑	9 15 ↑	9 14 ↑	9 14 ↑	9 14 ↑	9 15 ↑	9 16 ↑	10 17 ↑	10 18 ↑	10 20 ↑	12 20 ↑	13 21 ↑	13 18 ↑	12 17 ↑	10 16 ↑	10 15 ↑	9 14 ↑	8 13 ↑	8 10 ↑	7 9 ↑	6 9 ↑	5 7 ↑
Houston Pilots E - 51/52	10 15 ↑	10 15 ↑	10 15 ↑	9 15 ↑	9 14 ↑	9 15 ↑	9 15 ↑	9 15 ↑	9 16 ↑	10 17 ↑	10 18 ↑	10 20 ↑	10 18 ↑	12 20 ↑	12 17 ↑	10 16 ↑	10 15 ↑	9 15 ↑	9 14 ↑	8 13 ↑	8 10 ↑	7 9 ↑	6 9 ↑	5 7 ↑
Houston Pilots D - 37/38	10 15 ↑	10 15 ↑	10 15 ↑	9 15 ↑	9 15 ↑	9 15 ↑	9 15 ↑	9 15 ↑	9 16 ↑	10 17 ↑	10 18 ↑	10 20 ↑	10 18 ↑	10 18 ↑	10 17 ↑	10 15 ↑	9 14 ↑	9 13 ↑	8 13 ↑	8 13 ↑	7 10 ↑	6 9 ↑	5 9 ↑	5 7 ↑
Houston Pilots C - 25/26	10 15 ↑	10 15 ↑	10 15 ↑	9 15 ↑	9 15 ↑	9 15 ↑	9 15 ↑	9 15 ↑	9 16 ↑	10 17 ↑	10 17 ↑	10 20 ↑	10 17 ↑	10 17 ↑	10 16 ↑	10 15 ↑	9 14 ↑	8 13 ↑	8 13 ↑	7 13 ↑	6 10 ↑	5 9 ↑	5 9 ↑	5 8 ↑
Houston Pilots B - 11/12	10 15 ↑	9 15 ↑	9 15 ↑	9 15 ↑	8 15 ↑	8 14 ↑	8 14 ↑	8 14 ↑	9 15 ↑	9 16 ↑	10 16 ↑	10 20 ↑	10 16 ↑	10 15 ↑	9 15 ↑	8 14 ↑	8 13 ↑	8 13 ↑	8 13 ↑	7 13 ↑	6 10 ↑	5 9 ↑	5 9 ↑	5 8 ↑
Houston Pilots A - 1 & 2 Bravo	12 16 ↑	12 16 ↑	10 16 ↑	10 15 ↑	10 15 ↑	10 15 ↑	10 15 ↑	9 15 ↑	9 15 ↑	9 15 ↑	9 15 ↑	8 15 ↑	8 14 ↑	8 14 ↑	8 15 ↑	9 14 ↑	9 15 ↑	9 14 ↑	9 14 ↑	8 14 ↑	8 13 ↑	8 12 ↑	8 12 ↑	6 9 ↑

NOTE: This is automated data that may/may not agree with the official BAM thinking that's found on the daily slides.  
This data should be used as a guide only.

# Houston Pilots: TUE. 02/10/2026

## Forecast Discussion

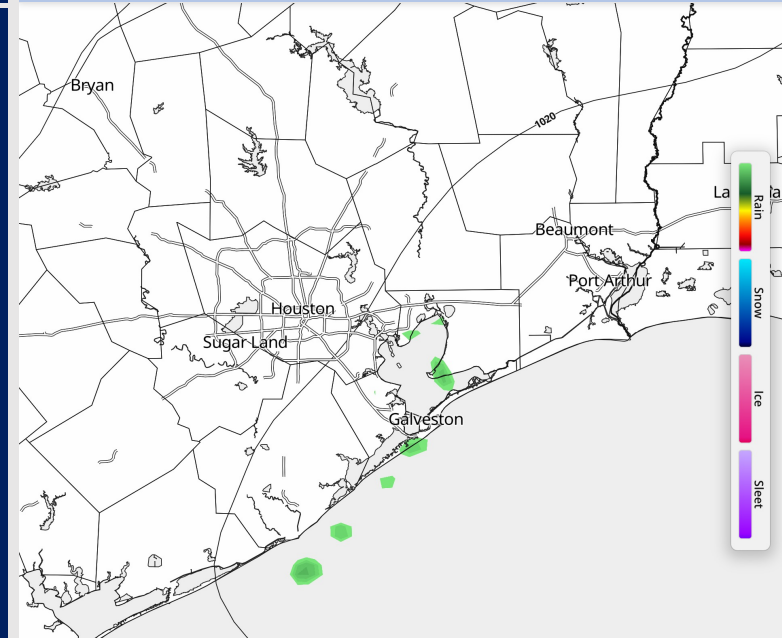
**Precip:** Favoring dry conditions outside of isolated light drizzle from 12-4PM.

**Wind:** Winds out of the S/SW throughout the day. **N of Morgan's Point:** Winds of 6 – 11 kts. **S of Morgan's Point:** Winds of 5 – 10 kts.

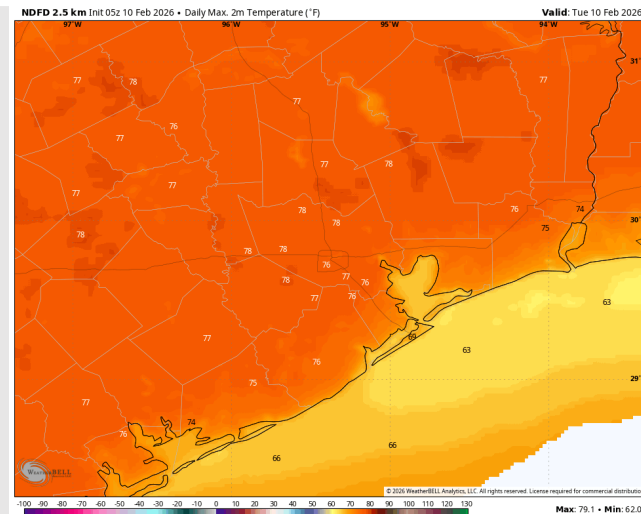
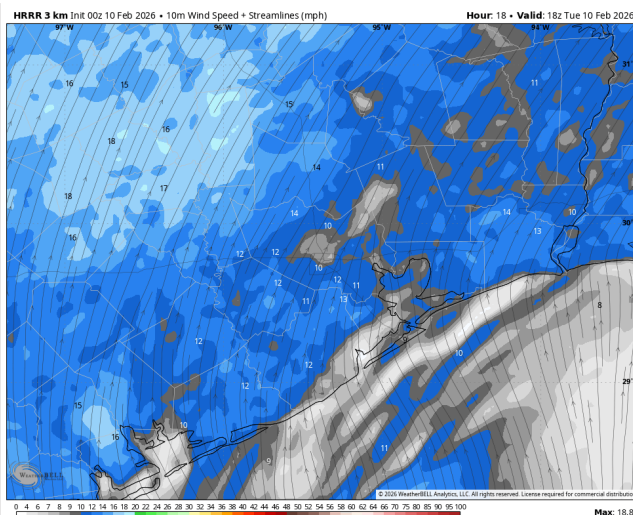
**High Temps:** **N of Morgan's Point:** High 70s F. **S of Morgan's Point:** Mid to upper 60s F.

**Visibility:** Sea Fog will be possible TUE AM for all Stations. See visibility slide for more details.

## Precip Image: 1 PM CT



**Wind Speed:**  
12 PM CT



**High Temps**  
Today

## Forecast Discussion

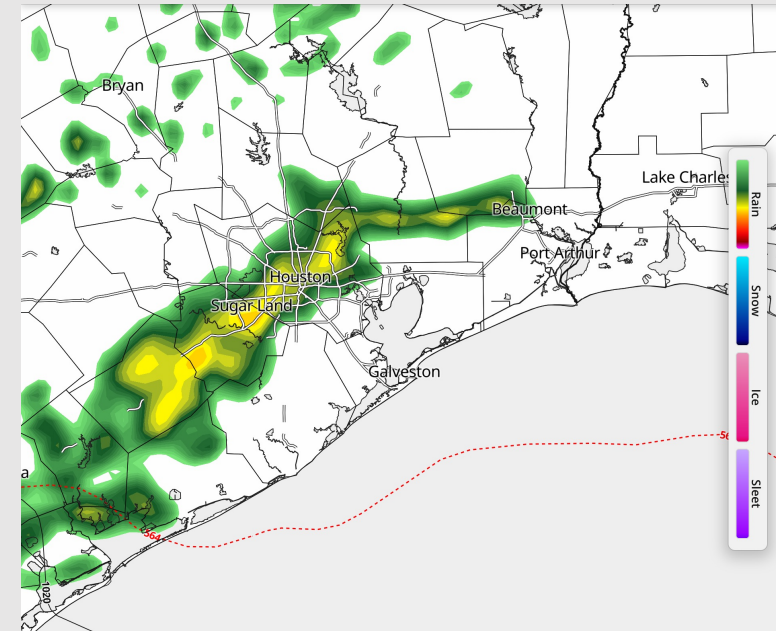
**Precip:** Scattered light showers possible through 6PM. More dry time than not is favored.

**Wind:** Winds will be variable with a tendency to blow from the North. **N of Morgan's Point:** Winds of 1 – 6 kts through the day. **S of Morgan's Point:** Winds of 2 – 7 kts.

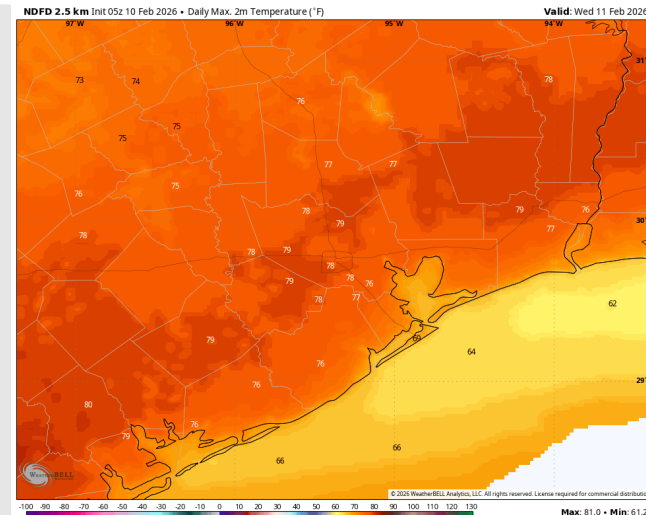
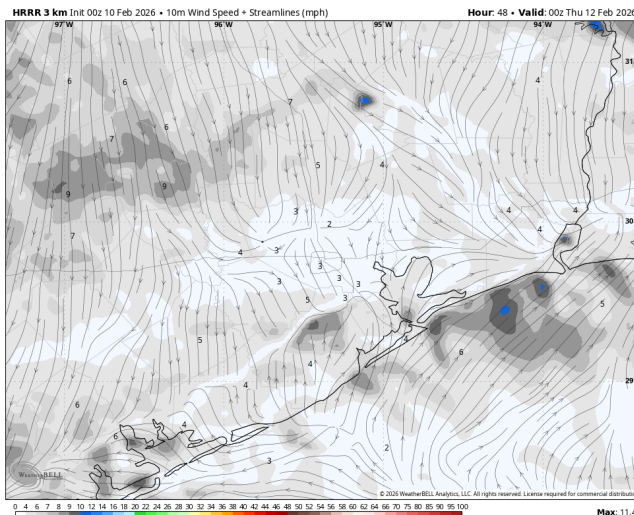
**High Temps:** **N of Morgan's Point:** High 70s F. **S of Morgan's Point:** High 60s F.

**Visibility:** Isolated pockets of fog in play WED AM, however, clouds will help mitigate the risk.

## Precip Image: 4 AM CT



**Wind Speed:**  
6 PM CT



**High Temps**  
**Wednesday**



# Houston Pilots: THU. 02/12/2026

## Forecast Discussion

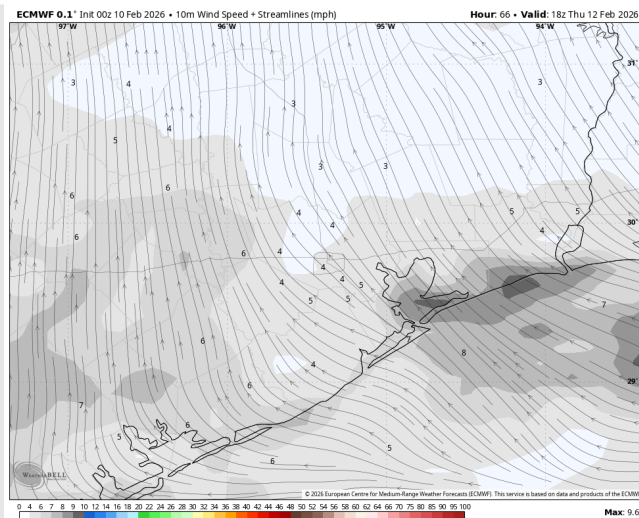
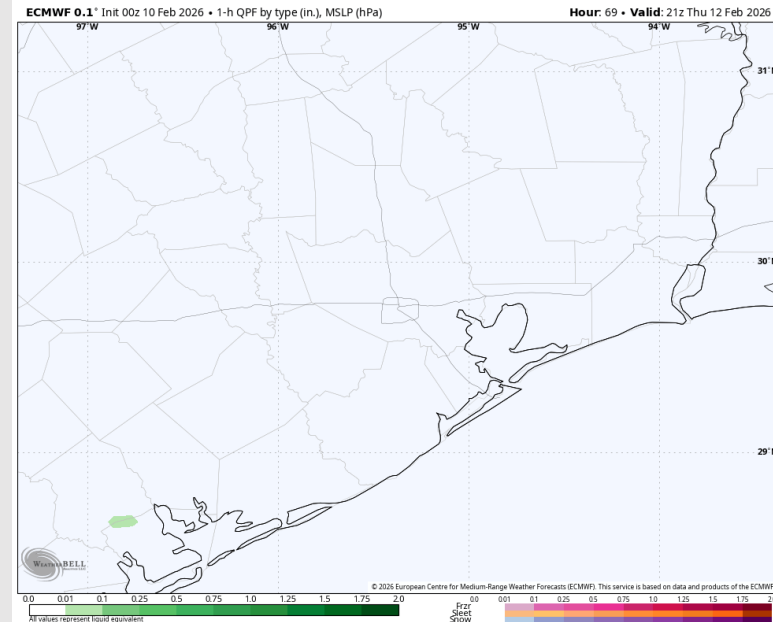
**Precip:** Dry conditions favored Thursday.

**Wind:** Winds will be out of the N, shifting clockwise from 3AM - 12PM and settling out of the SE. **N of Morgan's Point:** Winds of 3 – 8 kts. **S of Morgan's Point:** Winds of 5 – 10 kts.

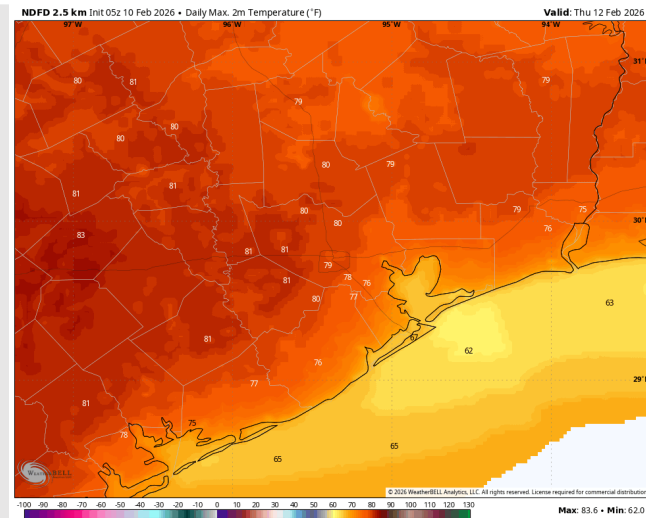
**High Temps:** **N of Morgan's Point:** Upper 70s F. **S of Morgan's Point:** Mid to Upper 60s F.

**Visibility:** Fog is possible throughout the day Thursday, with the better risk for sea fog S of Morgan's Point in the afternoon hours.

## Precip Image: 3 PM CT



Wind Speed:  
12 PM CT

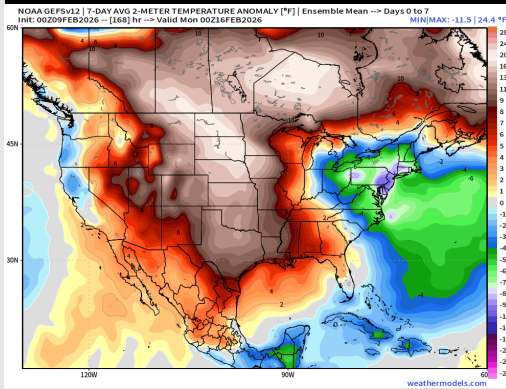


High Temps  
Thursday

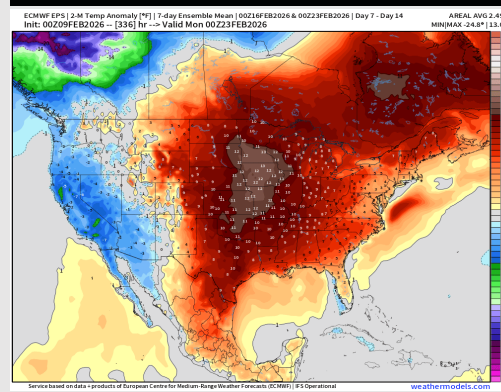


# Houston Pilots: 02/10/2026

## Next 7 Day Temperature Departure



## 8-14 Day Temperature Departure

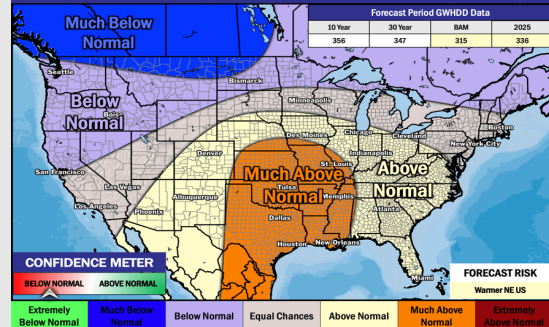


## 15-30 Day Temperature Departure

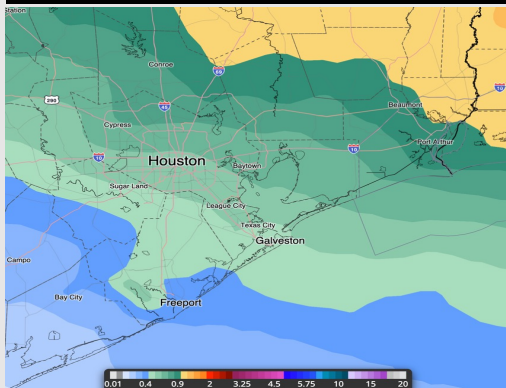
### Week 3/4 Temperature Outlook

February 20 - March 5, 2026 | Updated: 2/6/26

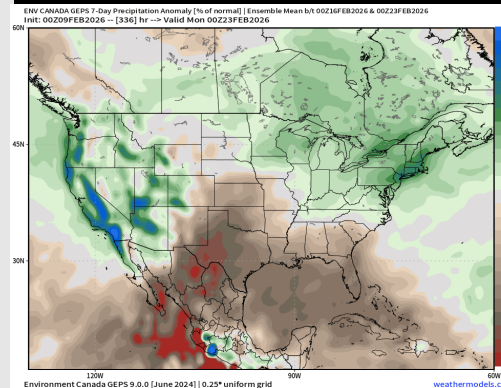
Forecaster: Bryan



## Next 7 Day Total Precipitation



## 8-14 Day % of Average Precip.

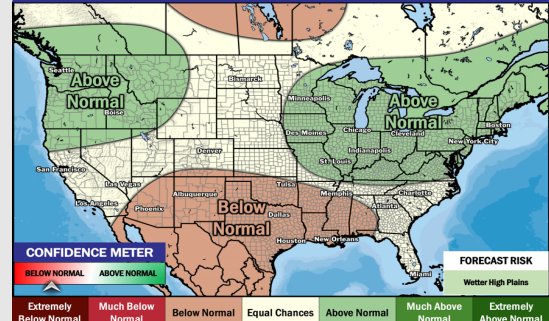


## 15-30 Day % of Average Precip.

### Week 3/4 Precipitation Outlook

February 20 - March 5, 2026 | Updated: 2/6/26

Forecaster: Bryan



- Above normal temps are favored over the next 7 days, with dry conditions until Wednesday.
- Much above normal temperatures and below normal rain chances in the Week 2 period.
- Much above normal temperatures and below normal rainfall expected for late February and the start of March.