

# Houston Pilots Forecast Package



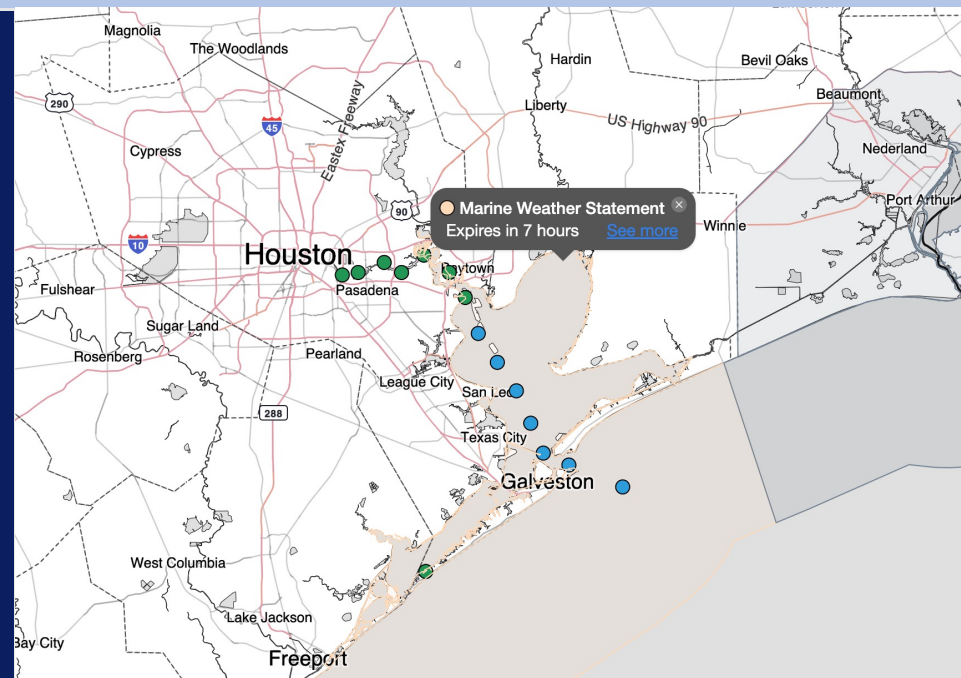
Updated: 4:55 PM CT

Monday, February 9, 2026

Forecaster: Sam Lang

## Weather Headlines

- Scattered light rain chances on Wednesday.
- Sea fog in play tonight and through the AM.
- Additional fog chances throughout the week. **See Visibility Slides for more details!**



Current Radar: 4:52 PM CT

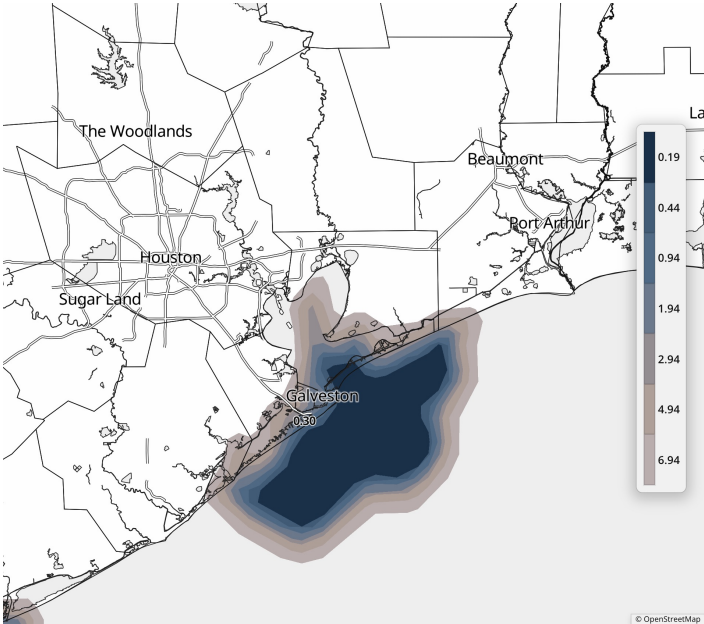
As always, please do not hesitate to reach out to us with any forecast questions at **(317)-560-8122**. **Press 1 for forecast questions.**



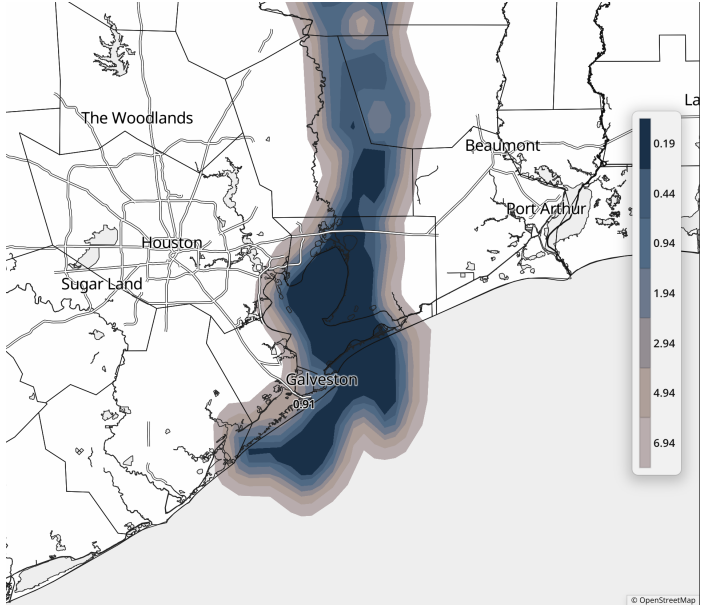
You can also access real-time forecast updates and  
24/7 meteorological chat assistance on your **Clarity** app.

# Houston Pilots Visibility Report

## 6 PM CT MON VISIBILITY



## 2 AM CT TUE VISIBILITY



## Confidence

Above  
Normal

Below  
Normal

### TIMEFRAME DISCUSSED

### THREAT

NOW – 9 AM TUE

MEDIUM

**Stations N of Morgan's Point:** Isolated pockets of fog are anticipated to build after ~9PM. The best chances for fog will develop after 2AM and through 9AM. Widespread, dense fog will be possible with visibilities <1 mile.

**Stations S of Morgan's Point & N of 11/12:** Sea fog is likely to spill into the bay after 6PM. Widespread risks are in play from 10PM - 3AM. Fog is expected to become patchier after 3AM due to high cloud issues. Confidence is lower, however, fog is expected to dissipate by 7AM.

**11/12 & The Boarding Station:** Isolated pockets of sea fog possible through 7PM, with widespread sea fog possible through 4AM. Fog is expected to become isolated after 4AM. Confidence is lower on how long sea fog can linger, however favoring fog to dissipate slowly through 9AM.

# Houston Pilots Extended Range Visibility Report



**Thursday 02/12/2026**

Fog will be likely for Stations S of Morgan’s Point throughout the day, with periodic isolated instances N of Morgan’s Point in the AM

### Forecast Confidence



**Saturday 02/14/2026**

Fog is not favored Saturday due to elevated winds and rain moving in.

### Forecast Confidence



**Friday 02/13/2026**

Fog will be possible for Stations S of Morgan’s Point throughout the day, with periodic isolated instances N of Morgan’s Point in the AM

### Forecast Confidence



Chance for Fog	
Thursday AM	Likely
Thursday PM	Likely
Friday AM	Possible
Friday PM	Possible
Saturday AM	Unlikely
Saturday PM	Unlikely

# Houston Pilots Visibility Chart (miles)



Visibility	Mon 6 pm	Mon 7 pm	Mon 8 pm	Mon 9 pm	Mon 10 pm	Mon 11 pm	Tue 12 am	Tue 1 am	Tue 2 am	Tue 3 am	Tue 4 am	Tue 5 am	Tue 6 am	Tue 7 am	Tue 8 am	Tue 9 am	Tue 10 am	Tue 11 am	Tue 12 pm	Tue 1 pm	Tue 2 pm	Tue 3 pm	Tue 4 pm	Tue 5 pm
Houston Pilots N - 610 Bridge	10	10	10	10	10	10	10	10	9	9	7.9	6.9	5.9	4.9	4.9	5.9	10	10	10	10	10	10	10	10
Houston Pilots M - Kinder 1	10	10	10	10	10	10	10	9	9	9	7.9	6.9	5.9	4.9	4.9	5.9	10	10	10	10	10	10	10	10
Houston Pilots L - Greens Bayou	10	10	10	10	10	10	10	9	7.9	7.9	7.9	6.9	5.9	4.9	4.9	5.9	10	10	10	10	10	10	10	10
Houston Pilots K - Shell Crude	10	10	10	10	10	10	10	9	7.9	6.9	6.9	6.9	5.9	4.9	4.9	5.9	10	10	10	10	10	10	10	10
Houston Pilots J - Lynchburg Ferries	10	10	10	10	10	10	10	9	7.9	6.9	7.9	6.9	5.9	4.9	4.9	4.9	10	10	10	10	10	10	10	10
Houston Pilots I - Exxon 3	10	10	10	10	10	10	10	6.9	7.9	6.9	6.9	6.9	5.9	4.9	4.9	4.9	9	10	10	10	10	10	10	10
Houston Pilots H - Morgans Point	10	10	10	10	10	10	3.9	3	0.5	2	4.9	5.9	4.9	4.9	4.9	4.9	9	10	10	10	10	10	10	10
Houston Pilots G - 75/76	10	10	10	10	10	2	0.2	0.2	0.3	0.3	4.9	4.9	4.9	4.9	4.9	4.9	9	10	10	10	10	10	10	10
Houston Pilots F - 63/64	10	10	10	10	9	0.5	0.2	0.2	0.5	0.3	0.5	4.9	4.9	4.9	3.9	4.9	9	10	10	10	10	10	10	10
Houston Pilots E - 51/52	10	10	10	10	10	2.5	0.2	0.2	0.5	0.3	0.8	0.8	0.8	6.9	4.9	4.9	9	10	10	10	10	10	10	9
Houston Pilots D - 37/38	10	10	10	10	10	2.5	0.2	0.2	0.5	0.5	0.8	0.5	5.9	6.9	4.9	4.9	9	10	10	10	10	10	10	9
Houston Pilots C - 25/26	10	10	10	10	9	2.5	0.2	0.2	0.8	0.5	0.8	0.8	6.9	7.9	4.9	4.9	9	10	10	10	10	10	10	9
Houston Pilots B - 11/12	2	10	10	10	6.9	0.7	0.2	0.2	0.5	0.5	0.8	0.8	1.6	7.9	4.9	4.9	7.9	10	10	10	10	10	10	9
Houston Pilots A - 1 & 2 Bravo	1.1	10	10	10	1.6	0.5	3.9	0.2	0.5	0.5	1.1	1.1	2	2.9	4.9	4.9	7.9	10	10	10	10	10	10	9

**NOTE: This is automated data that may/may not agree with the official BAM thinking that's found on the daily slides or special visibility report slides. This data should be used as a guide only**

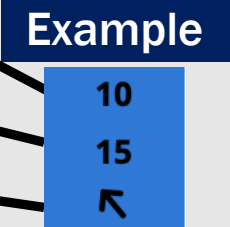
# Houston Pilots Wind Chart



Forecast Confidence



Sustained Wind 10 Knots  
Gusts 15 Knots  
Wind from the SE



Wind	Mon 6 pm	Mon 7 pm	Mon 8 pm	Mon 9 pm	Mon 10 pm	Mon 11 pm	Tue 12 am	Tue 1 am	Tue 2 am	Tue 3 am	Tue 4 am	Tue 5 am	Tue 6 am	Tue 7 am	Tue 8 am	Tue 9 am	Tue 10 am	Tue 11 am	Tue 12 pm	Tue 1 pm	Tue 2 pm	Tue 3 pm	Tue 4 pm	Tue 5 pm
Houston Pilots N - 610 Bridge	9 17 ↑	9 17 ↑	9 17 ↑	8 17 ↑	8 16 ↑	8 16 ↑	8 16 ↑	7 15 ↑	7 15 ↑	7 15 ↑	7 15 ↑	6 15 ↑	6 14 ↑	6 13 ↑	6 13 ↑	6 14 ↑	7 15 ↑	8 16 ↑	9 18 ↑	10 18 ↑	10 20 ↑	10 21 ↑	10 20 ↑	10 20 ↑
Houston Pilots M - Kinder 1	9 17 ↑	9 18 ↑	9 17 ↑	8 16 ↑	8 16 ↑	8 16 ↑	8 16 ↑	7 15 ↑	7 15 ↑	7 15 ↑	6 15 ↑	6 14 ↑	6 14 ↑	6 13 ↑	6 13 ↑	6 14 ↑	7 14 ↑	8 16 ↑	9 17 ↑	10 18 ↑	10 20 ↑	10 20 ↑	10 20 ↑	10 18 ↑
Houston Pilots L - Greens Bayou	9 17 ↑	9 17 ↑	9 17 ↑	8 16 ↑	8 16 ↑	8 16 ↑	7 16 ↑	7 15 ↑	7 15 ↑	6 15 ↑	6 14 ↑	6 14 ↑	6 13 ↑	6 13 ↑	6 13 ↑	6 13 ↑	7 14 ↑	8 16 ↑	9 17 ↑	9 18 ↑	10 20 ↑	10 20 ↑	10 20 ↑	10 18 ↑
Houston Pilots K - Shell Crude	9 17 ↑	9 17 ↑	8 17 ↑	8 16 ↑	8 16 ↑	8 16 ↑	7 15 ↑	7 15 ↑	7 15 ↑	6 15 ↑	6 14 ↑	6 14 ↑	6 13 ↑	6 13 ↑	6 13 ↑	6 13 ↑	7 14 ↑	8 16 ↑	9 17 ↑	10 18 ↑	10 20 ↑	10 20 ↑	10 20 ↑	10 18 ↑
Houston Pilots J - Lynchburg Ferries	9 17 ↑	9 17 ↑	8 17 ↑	8 16 ↑	8 15 ↑	7 15 ↑	7 15 ↑	7 15 ↑	6 14 ↑	6 14 ↑	6 14 ↑	6 13 ↑	6 13 ↑	5 12 ↑	6 12 ↑	6 13 ↑	6 14 ↑	8 15 ↑	8 16 ↑	10 17 ↑	10 20 ↑	10 20 ↑	10 20 ↑	10 18 ↑
Houston Pilots I - Exxon 3	13 18 ↑	13 18 ↑	13 18 ↑	12 17 ↑	10 16 ↑	10 16 ↑	10 16 ↑	10 15 ↑	10 15 ↑	9 15 ↑	9 15 ↑	8 14 ↑	8 14 ↑	8 13 ↑	8 13 ↑	8 13 ↑	8 14 ↑	9 15 ↑	10 16 ↑	10 18 ↑	12 20 ↑	12 20 ↑	13 20 ↑	13 20 ↑
Houston Pilots H - Morgans Point	13 18 ↑	13 18 ↑	12 17 ↑	10 16 ↑	10 16 ↑	10 16 ↑	10 16 ↑	10 15 ↑	9 15 ↑	9 15 ↑	9 14 ↑	8 14 ↑	8 13 ↑	8 13 ↑	8 13 ↑	8 13 ↑	8 14 ↑	8 15 ↑	9 16 ↑	10 17 ↑	10 20 ↑	12 20 ↑	13 20 ↑	13 20 ↑
Houston Pilots G - 75/76	13 20 ↑	13 18 ↑	13 18 ↑	13 17 ↑	12 17 ↑	12 17 ↑	12 17 ↑	12 16 ↑	10 16 ↑	10 15 ↑	10 16 ↑	10 15 ↑	9 15 ↑	9 14 ↑	9 14 ↑	9 14 ↑	9 15 ↑	9 16 ↑	10 17 ↑	10 18 ↑	12 20 ↑	13 21 ↑	13 21 ↑	13 20 ↑
Houston Pilots F - 63/64	13 18 ↑	13 18 ↑	13 17 ↑	12 17 ↑	12 16 ↑	12 16 ↑	12 16 ↑	12 16 ↑	10 16 ↑	10 15 ↑	10 16 ↑	10 15 ↑	9 15 ↑	9 14 ↑	9 14 ↑	9 14 ↑	9 15 ↑	9 16 ↑	10 17 ↑	10 18 ↑	10 20 ↑	12 20 ↑	13 20 ↑	13 18 ↑
Houston Pilots E - 51/52	13 17 ↑	13 17 ↑	12 16 ↑	12 16 ↑	10 16 ↑	10 16 ↑	10 16 ↑	12 16 ↑	10 16 ↑	10 15 ↑	10 16 ↑	10 15 ↑	9 15 ↑	9 15 ↑	9 14 ↑	9 14 ↑	9 15 ↑	9 15 ↑	10 16 ↑	10 17 ↑	10 18 ↑	10 18 ↑	12 18 ↑	10 17 ↑
Houston Pilots D - 37/38	12 17 ↑	12 16 ↑	10 16 ↑	10 15 ↑	10 16 ↑	10 16 ↑	10 16 ↑	10 16 ↑	10 16 ↑	10 15 ↑	10 16 ↑	10 15 ↑	10 15 ↑	9 15 ↑	9 15 ↑	9 14 ↑	9 15 ↑	9 15 ↑	10 16 ↑	10 17 ↑	10 17 ↑	10 18 ↑	10 17 ↑	10 17 ↑
Houston Pilots C - 25/26	10 16 ↑	10 16 ↑	10 15 ↑	10 15 ↑	10 16 ↑	10 16 ↑	10 16 ↑	10 16 ↑	10 16 ↑	10 15 ↑	10 16 ↑	10 15 ↑	9 15 ↑	9 15 ↑	9 15 ↑	9 14 ↑	9 14 ↑	9 15 ↑	10 15 ↑	10 17 ↑	10 17 ↑	10 17 ↑	10 16 ↑	10 16 ↑
Houston Pilots B - 11/12	9 15 ↑	9 15 ↑	9 15 ↑	9 15 ↑	9 15 ↑	9 15 ↑	10 16 ↑	10 15 ↑	10 15 ↑	10 15 ↑	9 15 ↑	9 15 ↑	9 15 ↑	8 15 ↑	8 14 ↑	8 14 ↑	8 14 ↑	9 14 ↑	9 15 ↑	9 16 ↑	9 15 ↑	10 15 ↑	9 15 ↑	9 15 ↑
Houston Pilots A - 1 & 2 Bravo	9 15 ↑	10 15 ↑	10 15 ↑	10 16 ↑	12 16 ↑	12 17 ↑	12 17 ↑	13 17 ↑	12 17 ↑	12 16 ↑	12 17 ↑	10 16 ↑	10 15 ↑	10 15 ↑	10 15 ↑	10 15 ↑	9 14 ↑	9 14 ↑	8 15 ↑	8 15 ↑	8 14 ↑	8 13 ↑	8 14 ↑	8 14 ↑

NOTE: This is automated data that may/may not agree with the official BAM thinking that's found on the daily slides.  
This data should be used as a guide only.



# Houston Pilots: MON. 02/09/2026

## Forecast Discussion

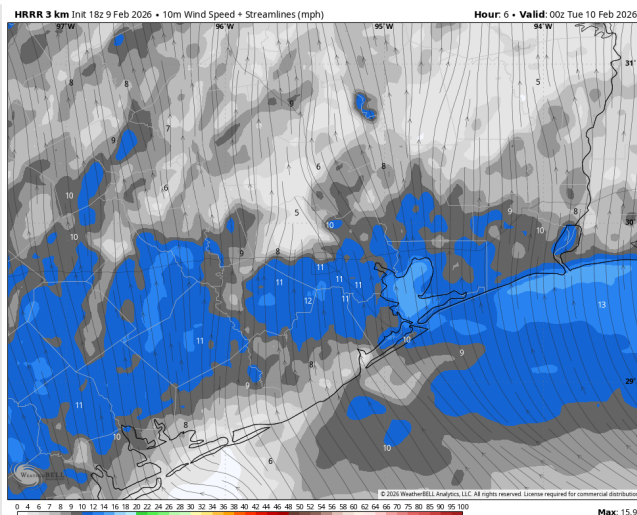
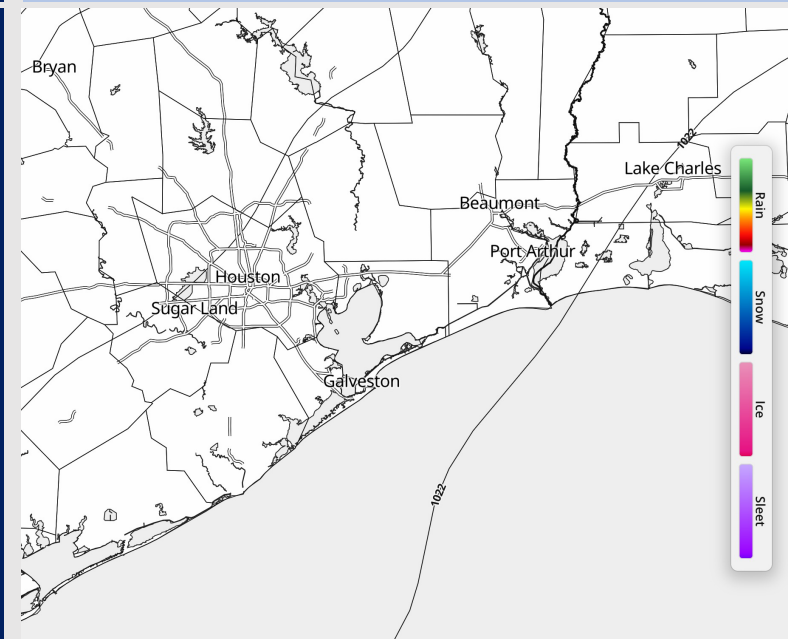
**Precip:** Dry conditions favored for the remainder of the day.

**Wind:** Winds will be out of the SW through the day. **N of Morgan's Point:** Winds of 5 – 10 kts. **S of Morgan's Point:** Winds of 6 – 11 kts.

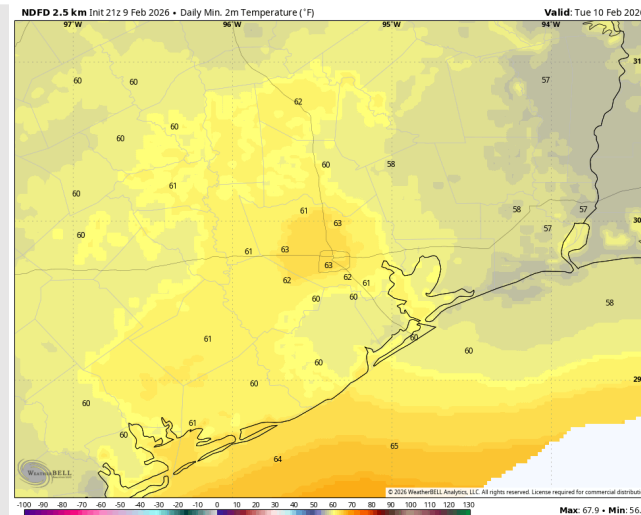
**Low Temps:** **N of Morgan's Point:** Low 60s F. **S of Morgan's Point:** Low 60s F.

**Visibility:** See visibility slides for more details.

## Precip Image: 7 PM CT



Wind Speed:  
6 PM CT



Low Temps  
TUE AM

## Forecast Discussion

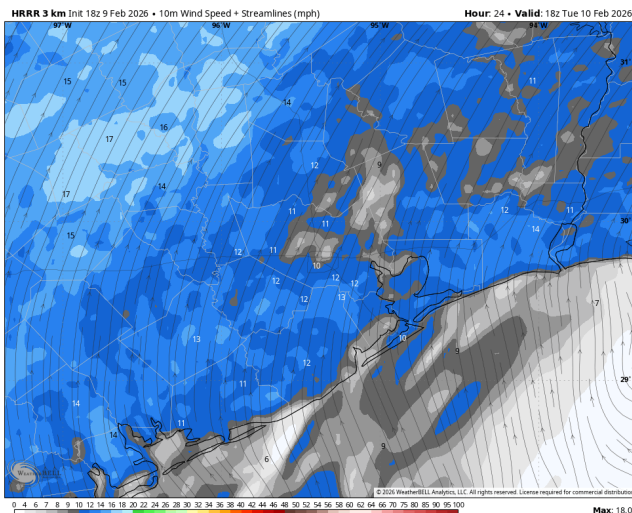
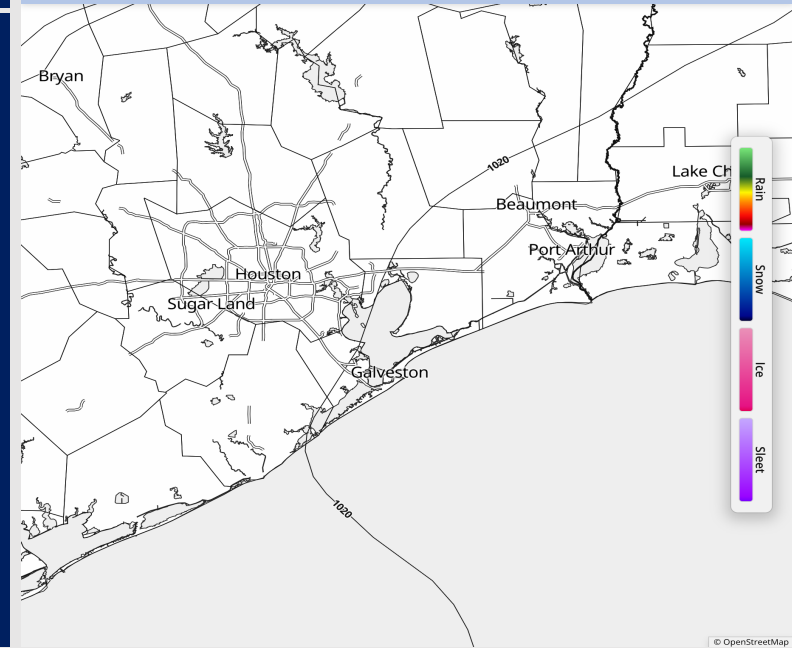
**Precip:** Favoring dry conditions for Tuesday.

**Wind:** Winds out of the S/SW through 4PM before shifting out of the SE. **N of Morgan's Point:** Winds of 6 – 11 kts. **S of Morgan's Point:** Winds of 7 – 12 kts.

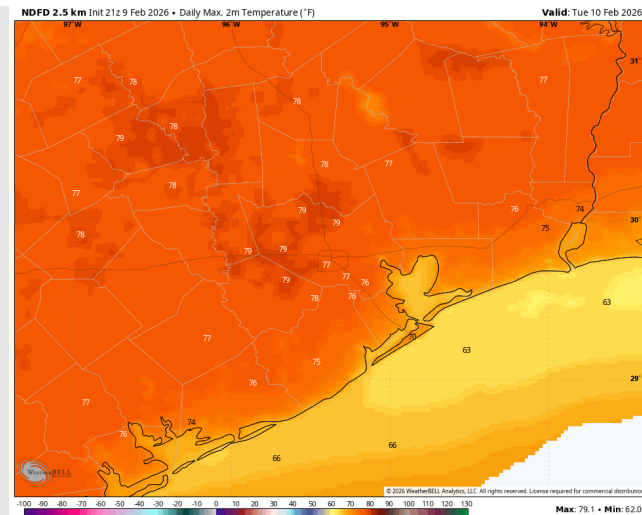
**High Temps:** **N of Morgan's Point:** Mid 70s F. **S of Morgan's Point:** Mid to upper 60s F.

**Visibility:** Sea Fog will be possible TUE AM for all Stations. See visibility slide for more details.

## Precip Image: 1 PM CT



Wind Speed:  
12 PM CT



High Temps  
Tuesday

## Forecast Discussion

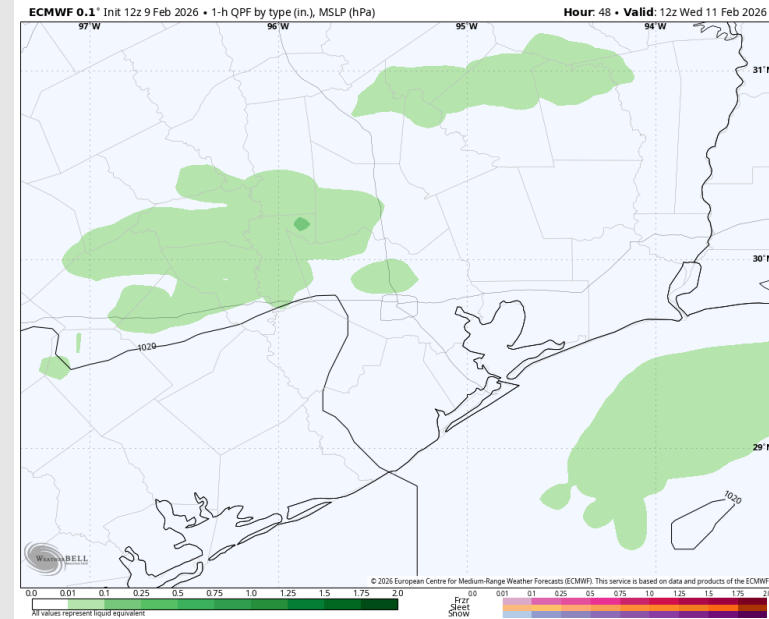
**Precip:** Scattered light showers possible through 7PM. More dry time than not is favored.

**Wind:** Winds will be out of the SW through 8 AM before becoming variable. **N of Morgan's Point:** Winds of 1 – 6 kts through the day. **S of Morgan's Point:** Winds of 4 – 9 kts.

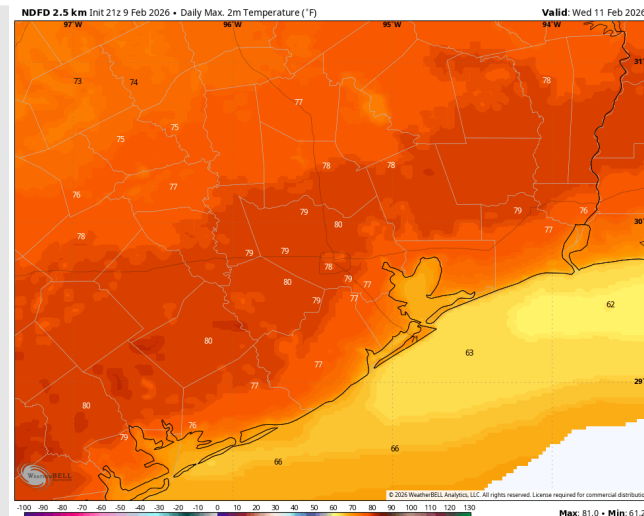
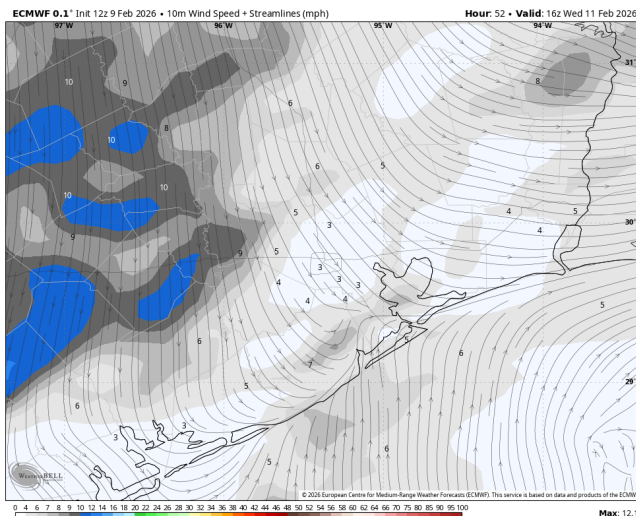
**High Temps:** **N of Morgan's Point:** High 70s F. **S of Morgan's Point:** High 60s F.

**Visibility:** Patchy fog in play for all stations Wednesday AM, with the best risk for fog S of Morgan's Point.

## Precip Image: 6 AM CT



**Wind Speed:**  
10 AM CT

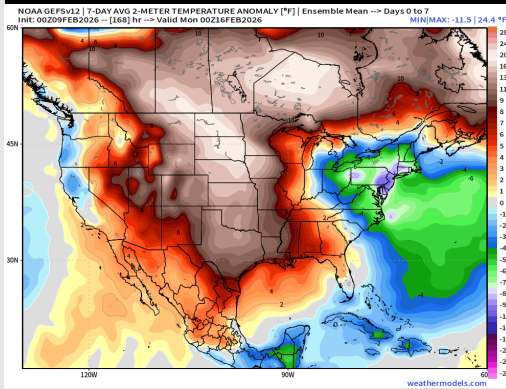


**High Temps**  
**Wednesday**

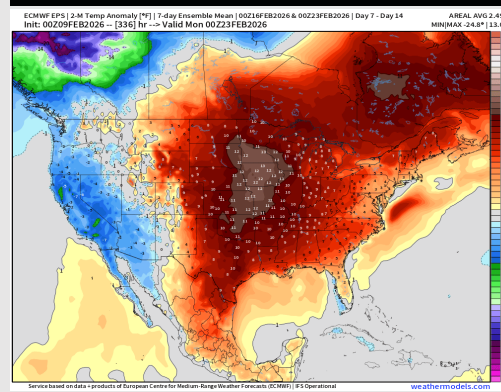


# Houston Pilots: 02/09/2026

## Next 7 Day Temperature Departure



## 8-14 Day Temperature Departure

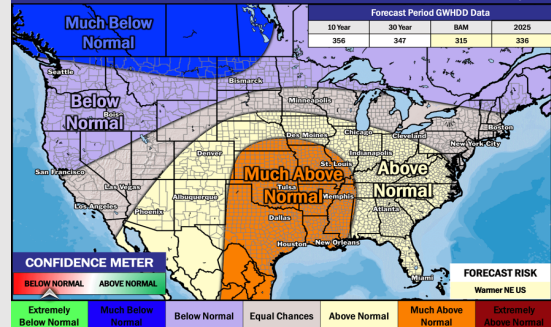


## 15-30 Day Temperature Departure

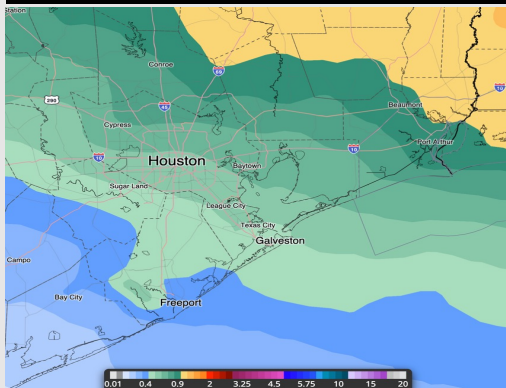
### Week 3/4 Temperature Outlook

February 20 - March 5, 2026 | Updated: 2/6/26

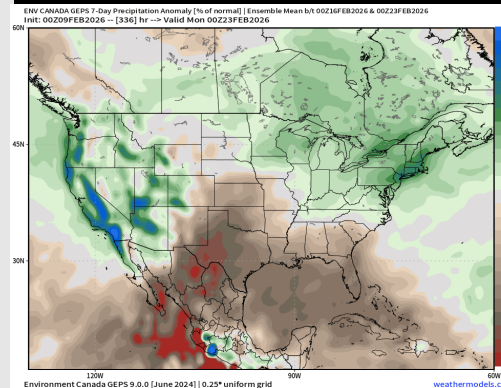
Forecaster: Bryan



## Next 7 Day Total Precipitation



## 8-14 Day % of Average Precip.

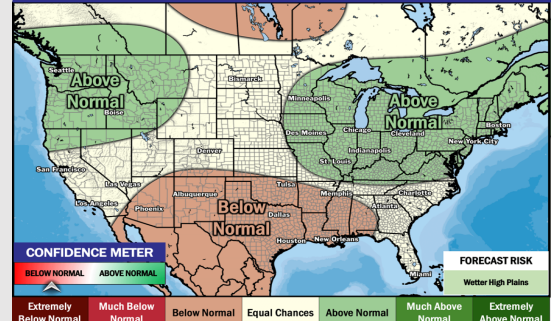


## 15-30 Day % of Average Precip.

### Week 3/4 Precipitation Outlook

February 20 - March 5, 2026 | Updated: 2/6/26

Forecaster: Bryan



- Above normal temps are favored over the next 7 days, with dry conditions until Wednesday.
- Much above normal temperatures and below normal rain chances in the Week 2 period.
- Much above normal temperatures and below normal rainfall expected for late February and the start of March.