

# Houston Pilots Forecast Package



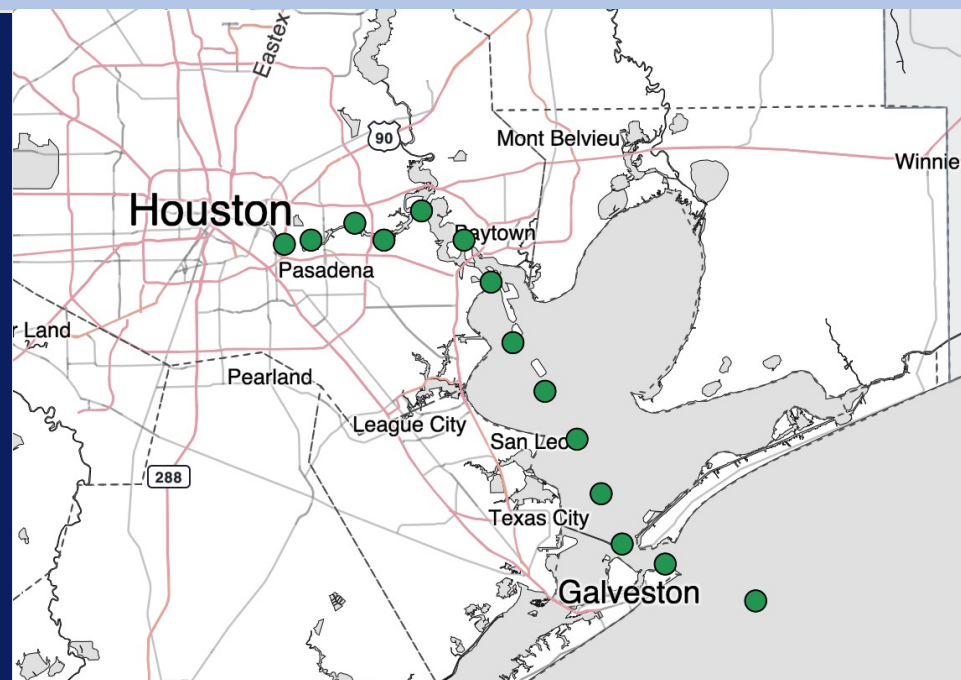
Updated: 1:20 AM CT

Monday, February 9, 2026

Forecaster: Tyler Riggles

## Weather Headlines

- Dry conditions favored over the next 72 hours.
- Patchy fog is favored to increase in coverage this evening and persist through mid-day MON.
- Additional fog chances throughout the week. **See Visibility Slides for more details!**



Current Radar: 1:14 AM CT

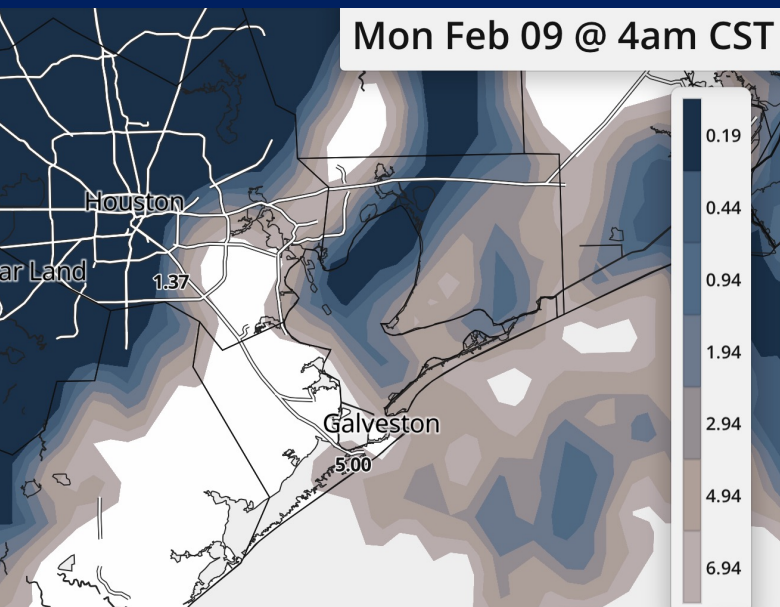
As always, please do not hesitate to reach out to us with any forecast questions at **(317)-560-8122**. **Press 1 for forecast questions.**



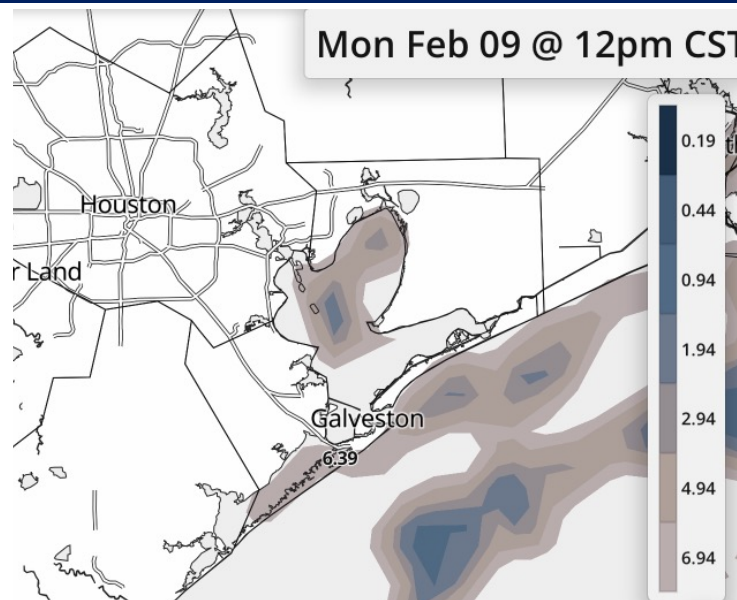
You can also access real-time forecast updates and  
24/7 meteorological chat assistance on your **Clarity** app.

# Houston Pilots Visibility Report

## 4 AM CT MON VISIBILITY



## 12 PM CT MON VISIBILITY



## Confidence

Above  
Normal

Below  
Normal

**TIMEFRAME  
DISCUSSED**

**THREAT**

**NOW – 2 PM MON**

**MEDIUM**

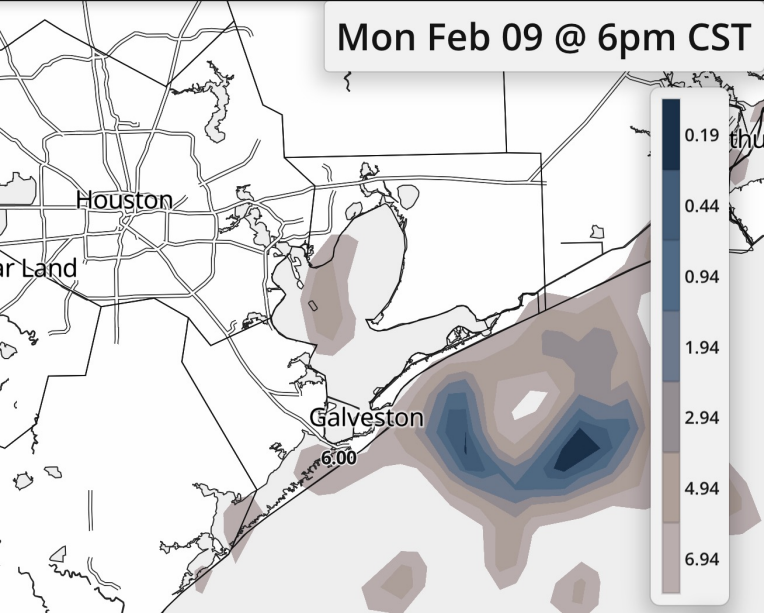
**Stations N of Morgan's Point:** Patchy fog will be possible through 9AM. Visibilities of less than 2 miles will be in play, but confidence is lower in coverage and timing due to poor winds.

**Stations S of Morgan's Point:** Isolated sea fog is expected to linger in the bay through 11AM, with residual isolated pockets of mist possible through 2PM. Visibilities of less than 1 mile to be in play. 4AM – 9AM will be the period we are watching for the most widespread sea fog, although confidence is lower due to less favorable winds.

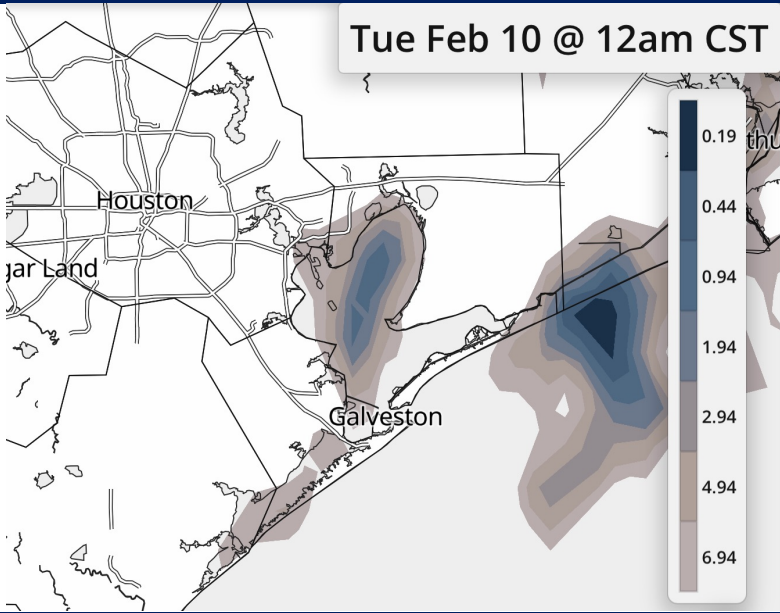
**Boarding Station & 11/12:** Anticipating widespread sea fog with visibilities of less than 1 mile to be in play from through 2PM. Sea fog to likely become more isolated beyond 2PM MON, however confidence is lower in how long fog can linger into the evening.

# Houston Pilots Visibility Report


## 6 PM CT MON VISIBILITY



## 12 AM CT TUE VISIBILITY



## Confidence



### TIMEFRAME DISCUSSED

### THREAT

2 PM MON – 9 AM  
TUE

LOW-MEDIUM

**Stations N of Morgan's Point:** Isolated pockets of fog are anticipated from 6 PM MON to 9 AM TUE. Visibilities <1 mile possible, though pockets of fog are expected to be brief.

**Stations S of Morgan's Point & N of 11/12:** Isolated fog is anticipated from 2 – 11 PM MON before becoming patchy in nature from 11 PM MON to 9 AM TUE. Visibilities of <1 mile possible.

**11/12 & The Boarding Station:** Patchy to widespread sea fog will be possible from 2 PM MON to 12 AM TUE, with isolated pockets then possible through 9 AM TUE. Visibilities <1 mile in play.

# Houston Pilots Extended Range Visibility Report



## Thursday 02/12/2026

Fog will be likely for Stations S of Morgan’s Point throughout the day, with periodic isolated instances N of Morgan’s Point in the AM

### Forecast Confidence



## Saturday 02/14/2026

Fog is not favored Saturday due to elevated winds and rain moving in.

### Forecast Confidence



## Friday 02/13/2026

Fog will be possible for Stations S of Morgan’s Point throughout the day, with periodic isolated instances N of Morgan’s Point in the AM

### Forecast Confidence



Chance for Fog	
Thursday AM	Likely
Thursday PM	Likely
Friday AM	Possible
Friday PM	Possible
Saturday AM	Unlikely
Saturday PM	Unlikely

# Houston Pilots Visibility Chart (miles)

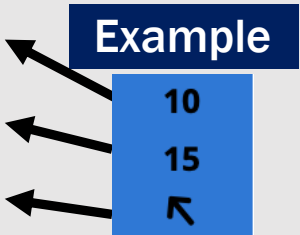
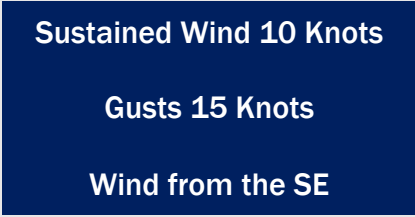


Visibility	Mon 2 am	Mon 3 am	Mon 4 am	Mon 5 am	Mon 6 am	Mon 7 am	Mon 8 am	Mon 9 am	Mon 10 am	Mon 11 am	Mon 12 pm	Mon 1 pm	Mon 2 pm	Mon 3 pm	Mon 4 pm	Mon 5 pm	Mon 6 pm	Mon 7 pm	Mon 8 pm	Mon 9 pm	Mon 10 pm	Mon 11 pm	Tue 12 am	Tue 1 am
Houston Pilots N - 610 Bridge	7.9	6.9	5.9	4.9	3.9	2.5	2.9	4.9	10	10	10	10	10	10	10	10	10	10	10	10	10	10	10	8
Houston Pilots M - Kinder 1	7.9	6.9	5.9	4.9	3.9	2.5	2.9	4.9	10	10	10	10	10	10	10	10	10	10	10	10	10	10	10	8
Houston Pilots L - Greens Bayou	7.9	6.9	4.9	4.9	3.9	1.6	2.9	4.9	10	10	10	10	10	10	10	10	10	10	10	10	10	10	10	8
Houston Pilots K - Shell Crude	6.9	6.9	4.9	4.9	3	1.1	2.9	4.9	10	10	10	10	10	10	10	10	10	10	10	10	10	10	10	8
Houston Pilots J - Lynchburg Ferries	7.9	6.9	4.9	4.9	3	1.6	2.9	4.9	10	10	10	10	10	10	10	10	10	10	10	10	10	10	10	8
Houston Pilots I - Exxon 3	6.9	6.9	4.9	3.9	3	0.5	0.5	4.9	9	10	10	10	10	10	10	10	10	10	10	10	10	10	10	8
Houston Pilots H - Morgans Point	6.9	2.5	0.5	0.5	0.2	0.3	0.3	0.8	9	10	10	10	10	10	10	10	10	10	10	10	10	10	10	6.9
Houston Pilots G - 75/76	0.5	0.5	0.5	0.3	0.2	0.3	0.3	0.3	2.9	2.9	10	1.6	10	10	10	10	10	10	10	10	7.9	7.9	6.9	5
Houston Pilots F - 63/64	0.7	0.5	0.5	0.3	1.1	0.5	0.3	0.3	2.9	2.9	10	1.6	10	10	10	10	10	10	10	10	7.9	7.9	6.9	5
Houston Pilots E - 51/52	4.9	10	4.9	2	1.1	0.8	0.3	0.3	2.9	10	10	10	10	10	10	10	10	10	10	10	10	7.9	6.9	7
Houston Pilots D - 37/38	10	10	4.9	2.5	1.1	0.8	1.1	1.1	6.9	10	10	10	10	10	10	10	10	10	10	10	10	7.9	6.9	8
Houston Pilots C - 25/26	1	1	1	4.9	5.9	2.9	1.1	1.1	7.9	10	10	10	10	10	10	10	10	10	10	10	10	7.9	6.9	8
Houston Pilots B - 11/12	1	1	1	6.9	6.9	5.9	2	3.9	7.9	10	10	10	10	10	10	10	10	10	10	10	9	6.9	6.9	8
Houston Pilots A - 1 & 2 Bravo	1	1	1	1.6	1.1	0.8	0.8	3.9	6.9	10	10	10	10	10	10	10	10	10	10	10	7.9	6.9	6.9	9

**NOTE: This is automated data that may/may not agree with the official BAM thinking that's found on the daily slides or special visibility report slides. This data should be used as a guide only**



# Houston Pilots Wind Chart



Wind	Mon 2 am	Mon 3 am	Mon 4 am	Mon 5 am	Mon 6 am	Mon 7 am	Mon 8 am	Mon 9 am	Mon 10 am	Mon 11 am	Mon 12 pm	Mon 1 pm	Mon 2 pm	Mon 3 pm	Mon 4 pm	Mon 5 pm	Mon 6 pm	Mon 7 pm	Mon 8 pm	Mon 9 pm	Mon 10 pm	Mon 11 pm	Tue 12 am	Tue 1 am
Houston Pilots N - 610 Bridge	6 12 ↑	5 10 ↑	5 10 ↑	5 10 ↑	3 9 ↑	3 9 ↑	3 9 ↑	5 9 ↑	6 10 ↑	6 13 ↑	7 14 ↑	7 15 ↑	8 16 ↑	8 15 ↑	8 17 ↑	8 17 ↑	9 18 ↑	9 17 ↑	9 17 ↑	8 17 ↑	8 16 ↑	8 15 ↑	7 15 ↑	7 15 ↑
Houston Pilots M - Kinder 1	6 12 ↑	5 10 ↑	5 10 ↑	3 10 ↑	3 9 ↑	3 9 ↑	3 9 ↑	5 9 ↑	5 10 ↑	6 13 ↑	7 14 ↑	7 15 ↑	8 15 ↑	8 15 ↑	8 17 ↑	8 16 ↑	9 17 ↑	9 17 ↑	9 17 ↑	8 17 ↑	8 16 ↑	8 15 ↑	7 15 ↑	7 15 ↑
Houston Pilots L - Greens Bayou	5 10 ↑	5 10 ↑	5 10 ↑	3 9 ↑	3 9 ↑	3 8 ↑	3 9 ↑	3 9 ↑	5 10 ↑	6 12 ↑	6 13 ↑	7 14 ↑	7 15 ↑	8 15 ↑	8 16 ↑	8 17 ↑	9 17 ↑	9 17 ↑	8 17 ↑	8 17 ↑	8 16 ↑	7 15 ↑	7 15 ↑	6 14 ↑
Houston Pilots K - Shell Crude	5 10 ↑	5 10 ↑	5 9 ↑	3 9 ↑	3 8 ↑	3 8 ↑	3 8 ↑	3 9 ↑	5 10 ↑	6 12 ↑	6 13 ↑	7 14 ↑	8 15 ↑	8 15 ↑	8 15 ↑	9 17 ↑	9 18 ↑	9 17 ↑	8 17 ↑	8 17 ↑	8 16 ↑	7 15 ↑	7 15 ↑	6 14 ↑
Houston Pilots J - Lynchburg Ferries	5 10 ↑	3 9 ↑	3 9 ↑	3 8 ↑	3 8 ↑	3 7 ↑	3 8 ↑	3 8 ↑	5 9 ↑	6 10 ↑	6 13 ↑	7 14 ↑	7 15 ↑	8 15 ↑	8 16 ↑	9 17 ↑	9 18 ↑	9 17 ↑	8 17 ↑	8 16 ↑	7 15 ↑	7 15 ↑	6 14 ↑	6 14 ↑
Houston Pilots I - Exxon 3	7 10 ↑	7 10 ↑	6 10 ↑	6 9 ↑	6 8 ↑	6 8 ↑	6 8 ↑	6 9 ↑	6 9 ↑	6 10 ↑	7 13 ↑	8 14 ↑	8 15 ↑	10 16 ↑	10 17 ↑	12 17 ↑	13 20 ↑	13 18 ↑	13 17 ↑	12 17 ↑	10 16 ↑	10 15 ↑	10 15 ↑	9 15 ↑
Houston Pilots H - Morgans Point	7 10 ↑	6 10 ↑	6 9 ↑	6 9 ↑	6 8 ↑	6 8 ↑	6 8 ↑	6 8 ↑	6 9 ↑	6 10 ↑	6 12 ↑	7 13 ↑	8 15 ↑	10 16 ↑	10 17 ↑	12 18 ↑	13 20 ↑	13 18 ↑	12 17 ↑	10 17 ↑	10 16 ↑	10 15 ↑	9 15 ↑	9 15 ↑
Houston Pilots G - 75/76	8 12 ↑	7 10 ↑	7 10 ↑	6 9 ↑	6 9 ↑	6 9 ↑	6 9 ↑	6 9 ↑	6 10 ↑	6 13 ↑	7 14 ↑	8 16 ↑	8 17 ↑	10 20 ↑	12 20 ↑	13 20 ↑	13 20 ↑	13 18 ↑	13 18 ↑	13 17 ↑	12 17 ↑	10 16 ↑	10 15 ↑	10 15 ↑
Houston Pilots F - 63/64	8 12 ↑	7 10 ↑	7 10 ↑	6 9 ↑	6 9 ↑	6 8 ↑	6 8 ↑	6 8 ↑	6 9 ↑	6 10 ↑	6 12 ↑	7 14 ↑	8 15 ↑	10 17 ↑	12 20 ↑	13 20 ↑	13 20 ↑	13 18 ↑	13 17 ↑	12 17 ↑	10 16 ↑	10 15 ↑	10 15 ↑	10 15 ↑
Houston Pilots E - 51/52	8 12 ↑	7 10 ↑	7 10 ↑	6 9 ↑	6 9 ↑	6 8 ↑	6 8 ↑	6 8 ↑	6 9 ↑	6 10 ↑	7 13 ↑	8 14 ↑	8 15 ↑	10 16 ↑	12 18 ↑	12 18 ↑	13 18 ↑	13 17 ↑	12 17 ↑	12 16 ↑	10 16 ↑	10 15 ↑	10 15 ↑	10 15 ↑
Houston Pilots D - 37/38	8 12 ↑	8 10 ↑	7 10 ↑	6 10 ↑	6 9 ↑	6 9 ↑	6 9 ↑	6 9 ↑	6 9 ↑	6 10 ↑	7 12 ↑	8 13 ↑	8 15 ↑	10 16 ↑	10 17 ↑	12 17 ↑	12 17 ↑	12 16 ↑	10 16 ↑	10 16 ↑	10 16 ↑	10 15 ↑	10 15 ↑	10 15 ↑
Houston Pilots C - 25/26	8 12 ↑	7 12 ↑	7 12 ↑	6 10 ↑	6 9 ↑	6 9 ↑	6 9 ↑	6 9 ↑	6 9 ↑	6 10 ↑	7 12 ↑	8 13 ↑	8 15 ↑	10 15 ↑	10 16 ↑	10 17 ↑	10 16 ↑	10 16 ↑	10 16 ↑	10 15 ↑	10 15 ↑	10 15 ↑	10 15 ↑	10 15 ↑
Houston Pilots B - 11/12	8 12 ↑	7 12 ↑	7 10 ↑	6 10 ↑	6 9 ↑	6 9 ↑	6 9 ↑	6 9 ↑	6 9 ↑	6 10 ↑	7 12 ↑	8 12 ↑	8 14 ↑	9 15 ↑	10 15 ↑	10 15 ↑	9 15 ↑	9 15 ↑	9 15 ↑	9 15 ↑	9 15 ↑	9 15 ↑	9 15 ↑	10 15 ↑
Houston Pilots A - 1 & 2 Bravo	9 14 ↑	9 14 ↑	8 13 ↑	8 13 ↑	8 12 ↑	8 12 ↑	8 10 ↑	7 10 ↑	7 10 ↑	7 10 ↑	7 10 ↑	7 12 ↑	7 12 ↑	8 14 ↑	8 15 ↑	9 15 ↑	10 15 ↑	10 16 ↑	10 16 ↑	10 16 ↑	10 16 ↑	10 16 ↑	12 16 ↑	12 16 ↑

**NOTE: This is automated data that may/may not agree with the official BAM thinking that's found on the daily slides. This data should be used as a guide only.**

# Houston Pilots: MON. 02/09/2026

## Forecast Discussion

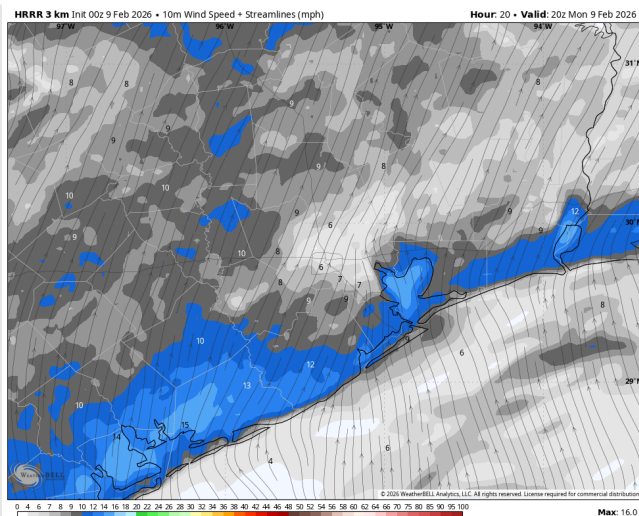
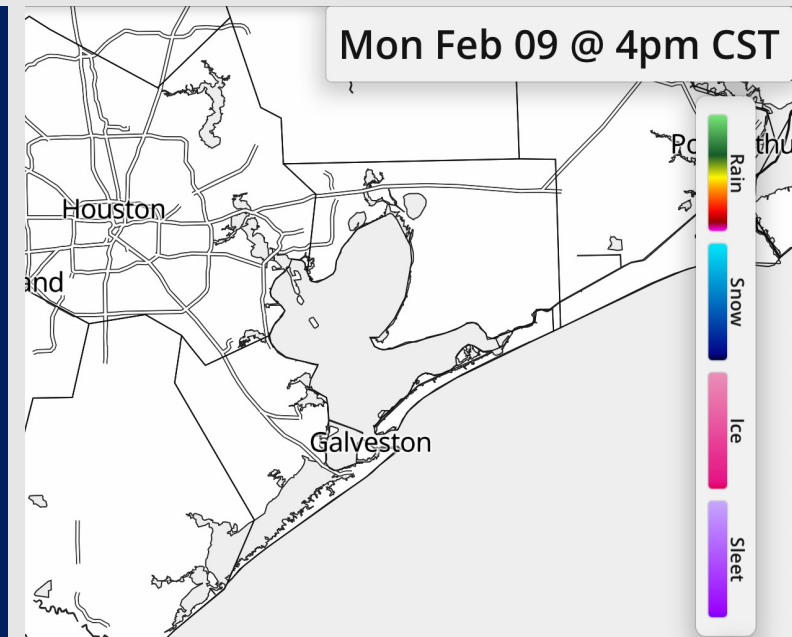
**Precip:** Dry conditions favored for today.

**Wind:** Winds will be out of the S/SW through the day. **N of Morgan's Point:** Winds of 3 – 8 kts through the day. **S of Morgan's Point:** Winds of 6 – 11 kts.

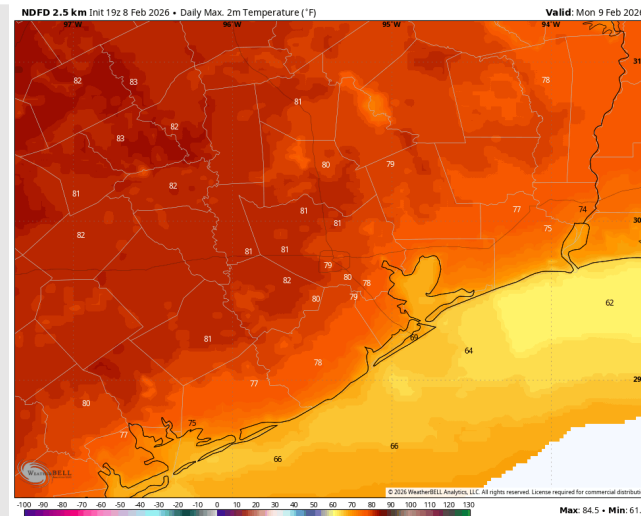
**High Temps:** **N of Morgan's Point:** High 70s F. **S of Morgan's Point:** Mid to Upper 60s F.

**Visibility:** See visibility slides for more details.

## Precip Image: 4 PM CT



Wind Speed:  
2 PM CT



High Temps  
Today

# Houston Pilots: TUE. 02/10/2026

## Forecast Discussion

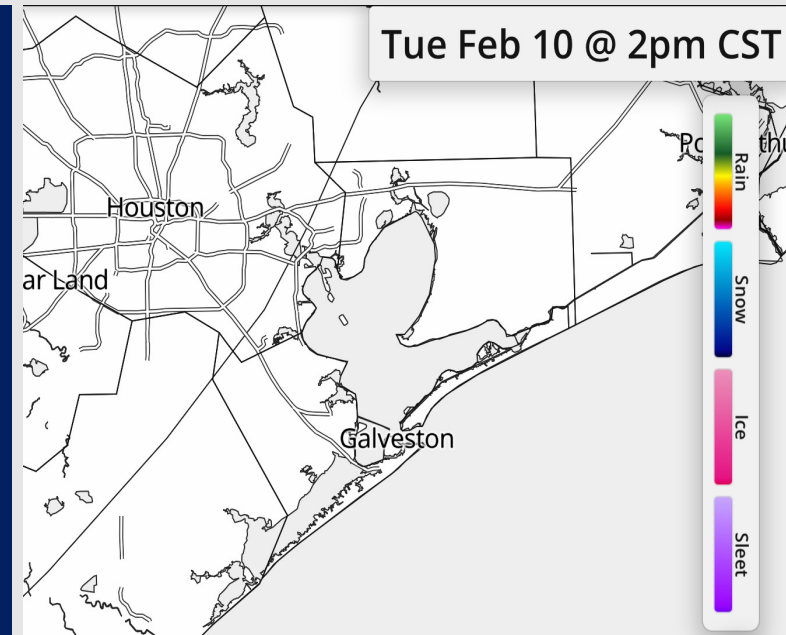
**Precip:** Favoring dry conditions for Tuesday.

**Wind:** Winds out of the S through the entire day. **N of Morgan's Point:** Winds of 5 – 10 kts. **S of Morgan's Point:** Winds of 7 – 12 kts.

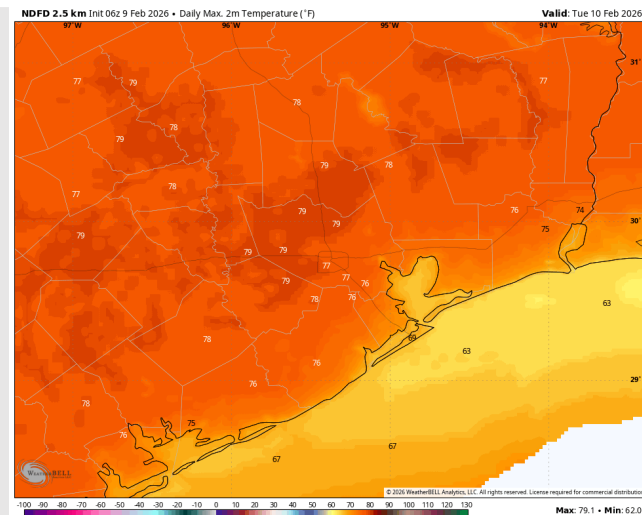
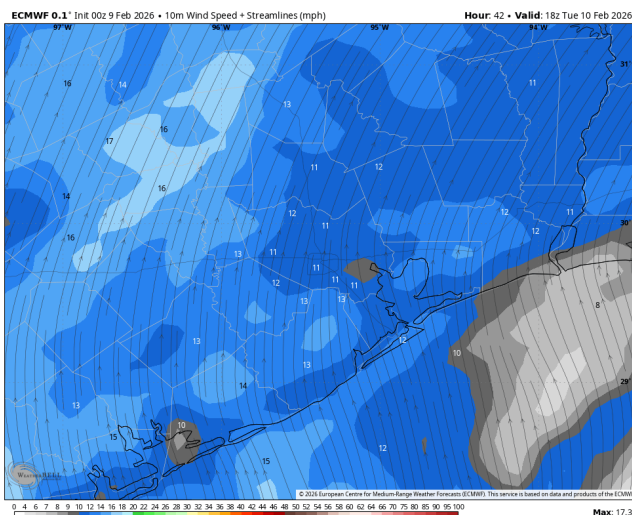
**High Temps:** **N of Morgan's Point:** Mid 70s F. **S of Morgan's Point:** Mid to upper 60s F.

**Visibility:** Sea Fog will be possible TUE AM for all Stations from 3AM to 9AM. Lower confidence in timing and coverage at this time.

## Precip Image: 2 PM CT



**Wind Speed:**  
12 PM CT



**High Temps**  
**Tuesday**



# Houston Pilots: WED. 02/11/2026

## Forecast Discussion

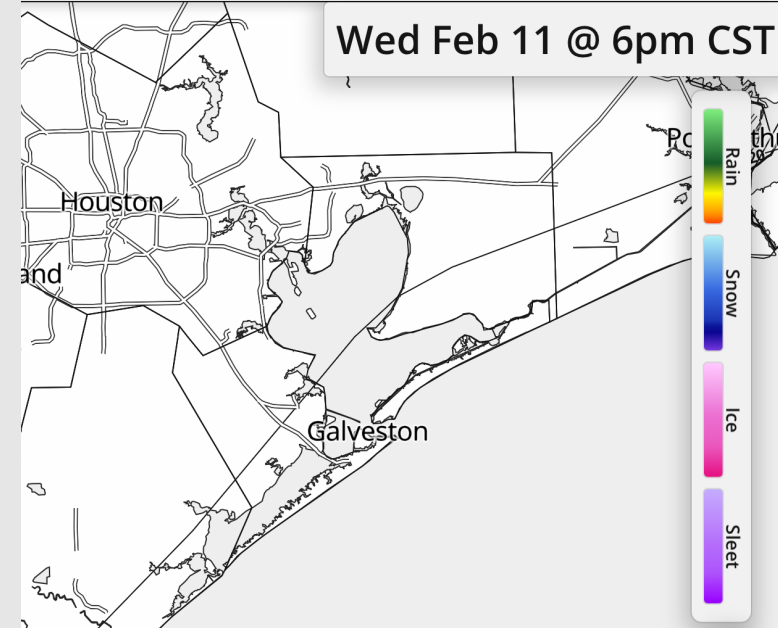
**Precip:** Favoring dry conditions for the remainder of the day.

**Wind:** Winds will be out of the SW through 2 AM before becoming variable. Winds then settle out of the SE after 10 AM. **N of Morgan's Point:** Winds of 1 – 6 kts through the day. **S of Morgan's Point:** Winds of 2 – 7 kts through 3PM before increasing slightly to 4 – 9 kts for the rest of the PM.

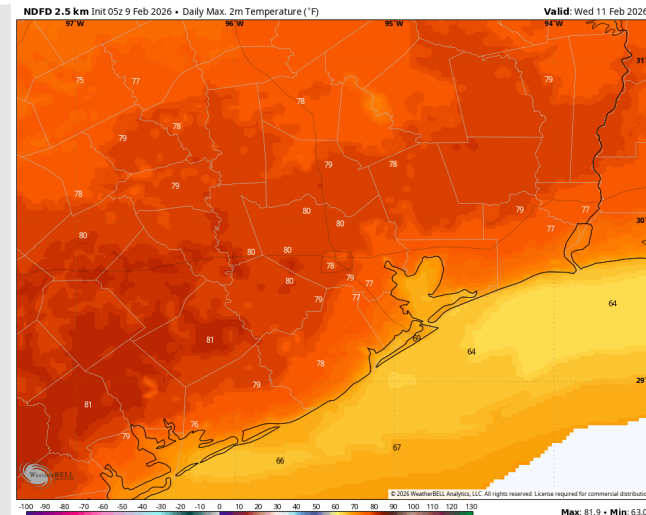
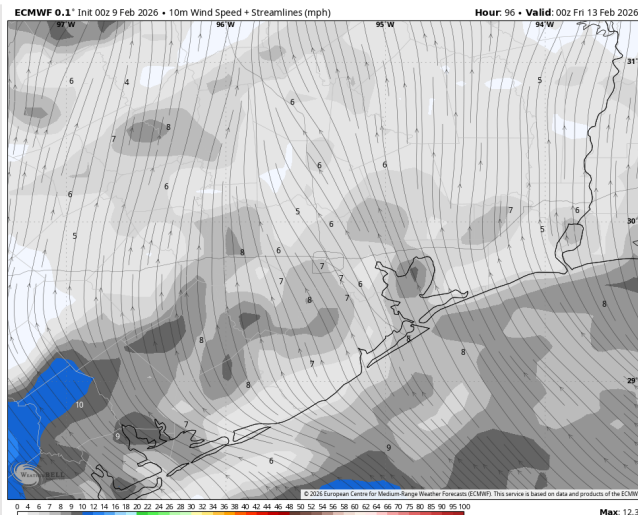
**High Temps:** **N of Morgan's Point:** High 70s F. **S of Morgan's Point:** High 60s F.

**Visibility:** Patchy fog in play for all stations Wednesday, with Stations N of Morgan's Point seeing the risk mainly in the AM, while S of Morgan's Point will see the risk persist through Wednesday.

## Precip Image: 6 PM CT



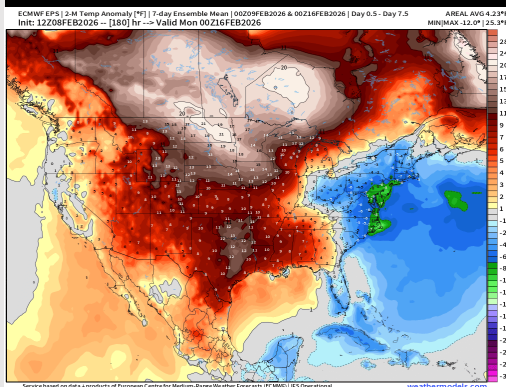
**Wind Speed:**  
6 PM CT



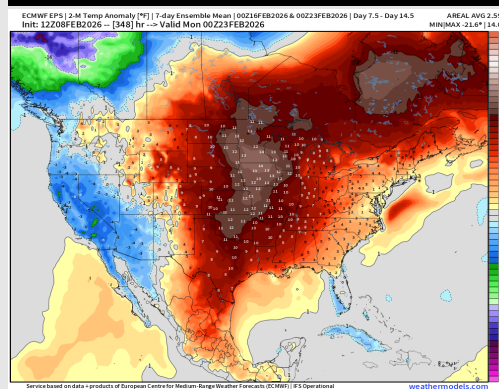
**High Temps**  
**Wednesday**

# Houston Pilots: 02/09/2026

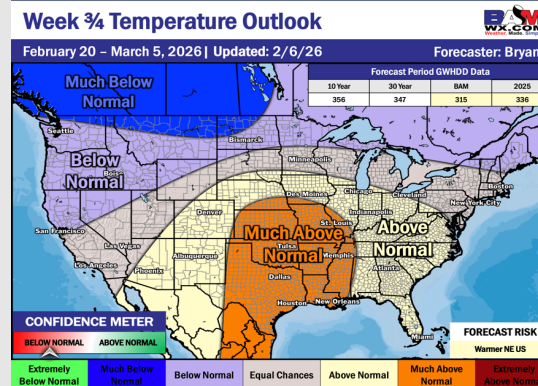
## Next 7 Day Temperature Departure



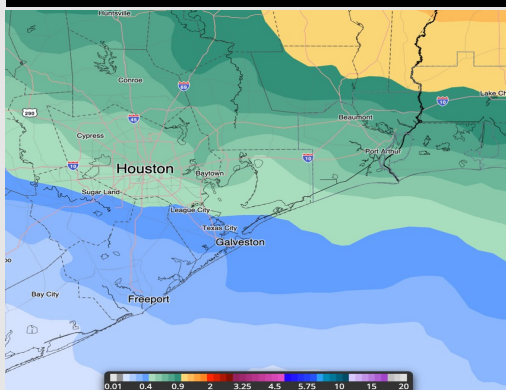
## 8-14 Day Temperature Departure



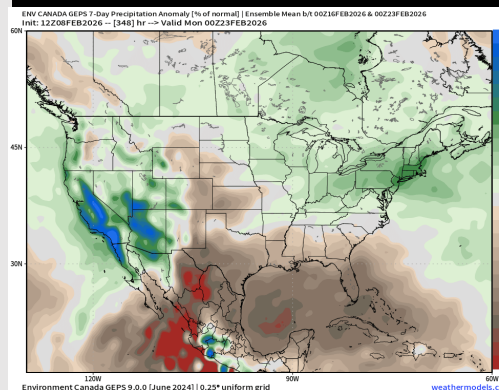
## 15-30 Day Temperature Departure



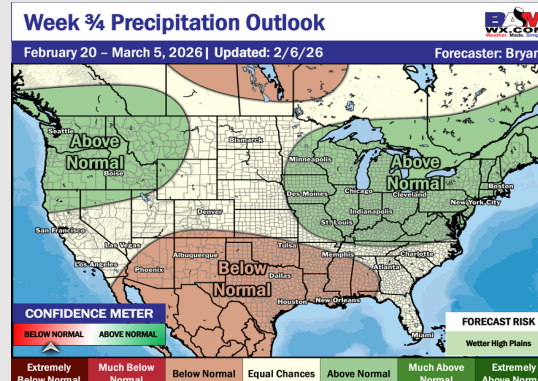
## Next 7 Day Total Precipitation



## 8-14 Day % of Average Precip.



## 15-30 Day % of Average Precip.



- Above normal temps are favored over the next 7 days, with dry conditions until Tuesday.
- Much above normal temperatures and near normal rain chances in the Week 2 period.
- Much above normal temperatures and below normal rainfall expected for late February and the start of March.