

Houston Pilots Forecast Package



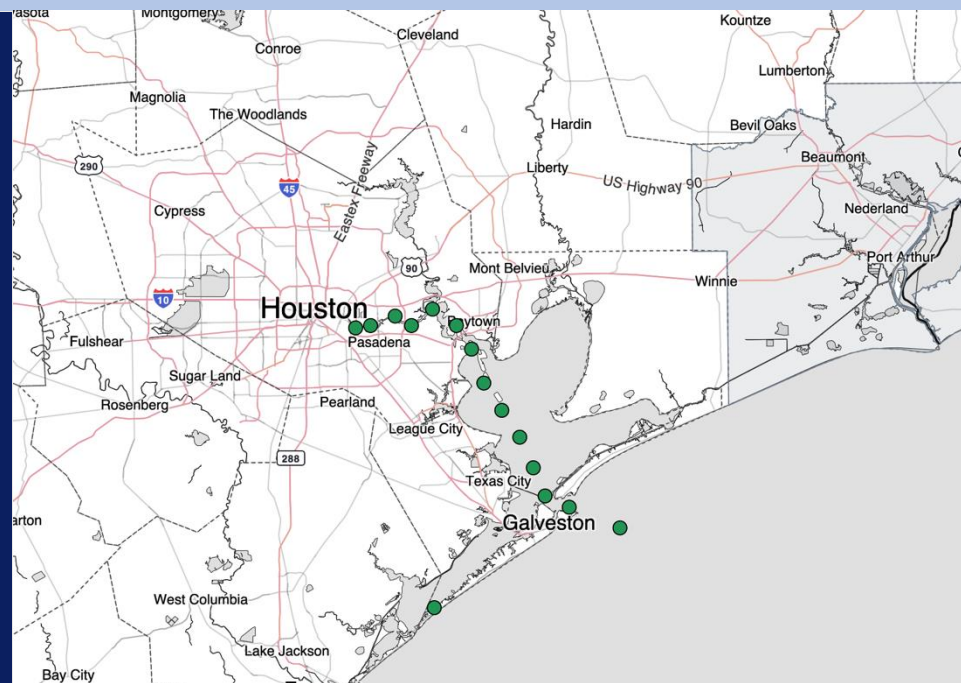
Updated: 8:25 PM CT

Monday, February 9, 2026

Forecaster: Lang / Began

Weather Headlines

- Next rain chances arrive TUE AM.
- Patchy fog is favored to increase in coverage this evening and persist through mid-day MON.
- Additional fog chances throughout the week.



Current Radar: 8:24 PM CT

As always, please do not hesitate to reach out to us with any forecast questions at [\(317\)-560-8122](tel:3175608122). Press 1 for forecast questions.



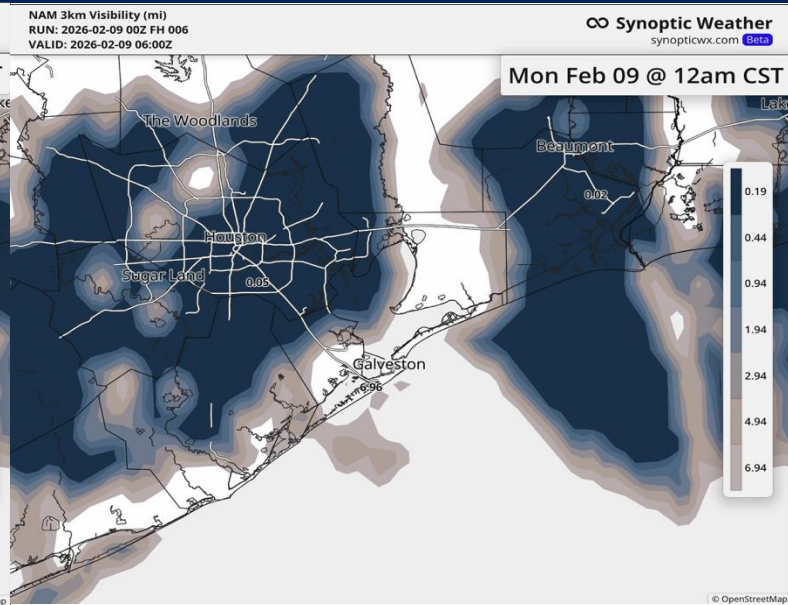
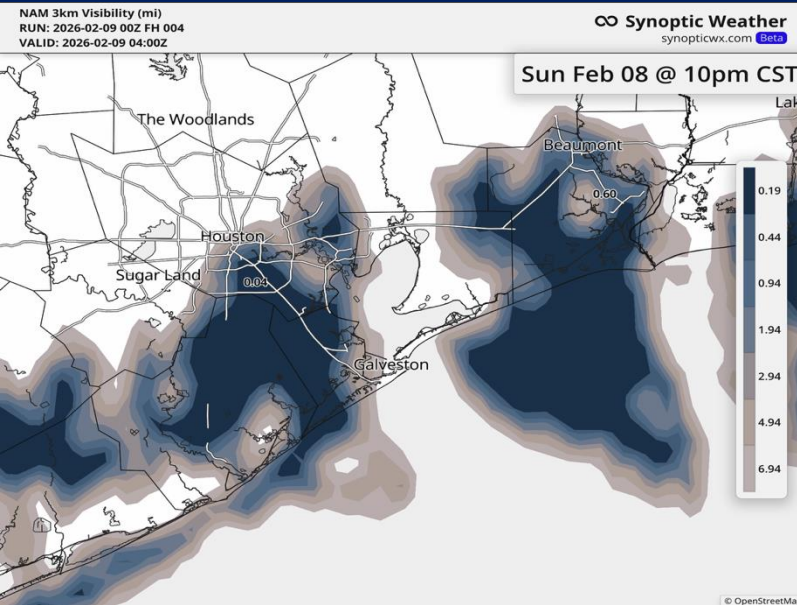
You can also access real-time forecast updates and 24/7 meteorological chat assistance on your [Clarity](#) app.

Houston Pilots Visibility Report




7 PM CT SUN VISIBILITY

12 AM CT MON VISIBILITY



Confidence



TIMEFRAME DISCUSSED	THREAT
NOW – 12 AM MON	LOW-MEDIUM

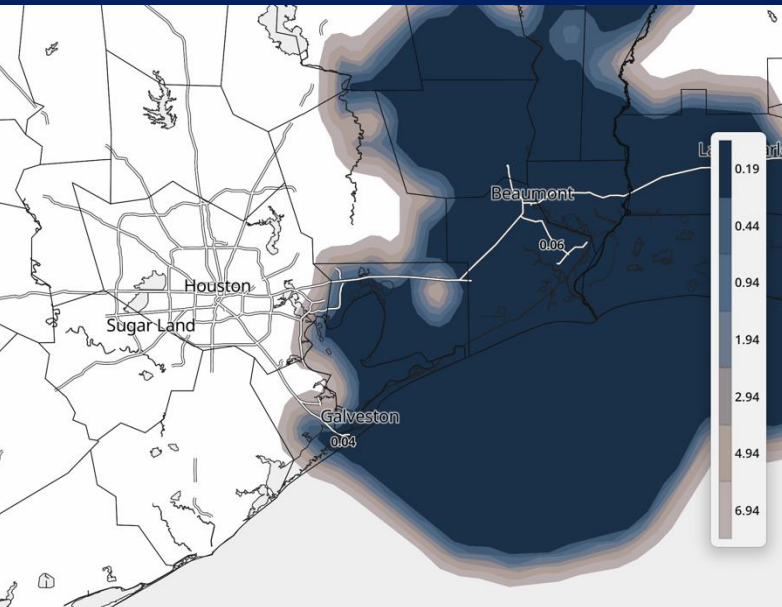
Stations N of Morgan’s Point: Isolated pockets of fog are anticipated after 10 PM. Visibilities <1 mile possible.

Stations S of Morgan’s Point & N of 25/26: Patchy fog is anticipated to begin developing after 11 PM. Visibilities of <0.5 miles will be in play.

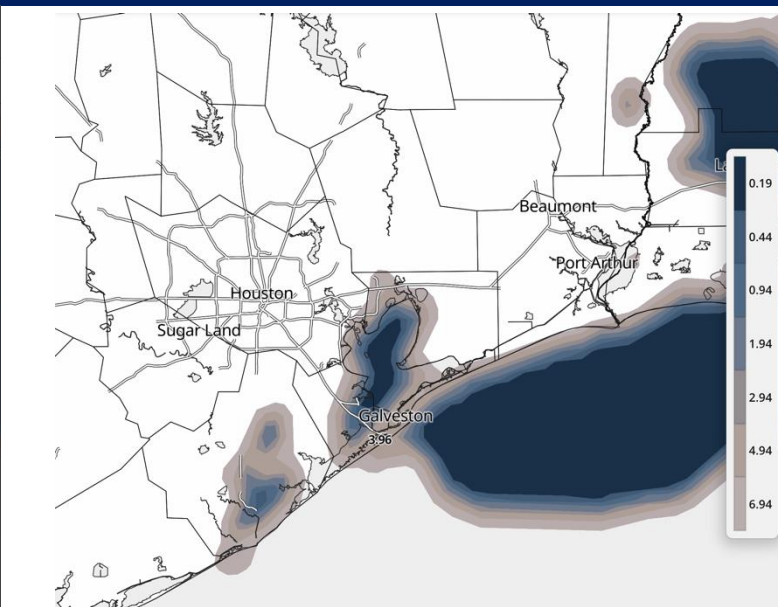
Stations S of 25/26: Patchy sea fog will be possible after 12 AM, with visibilities <1 mile in play.

Houston Pilots Visibility Report

4 AM CT MON VISIBILITY



9 AM CT MON VISIBILITY



Confidence

Above
Normal

Below
Normal

TIMEFRAME DISCUSSED

12 AM MON – 2 PM
MON

THREAT

MEDIUM

Stations N of Morgan's Point: Isolated sea fog can be possible through 9AM. Visibilities of less than 2 miles will be in play, but confidence is lower in coverage and timing due to poor winds.

Stations S of Morgan's Point: Patchy sea fog is expected to linger in the bay through 11AM, with residual isolated pockets possible through 2PM. Visibilities of less than 1 mile to be in play. 4AM – 9AM will be the period we are watching for widespread sea fog, although confidence is lower due to less favorable winds.

Boarding Station: Anticipating widespread sea fog with visibilities of less than 1 mile to be in play from through 2PM. Sea fog to likely become more isolated beyond 2PM MON, however confidence is lower in how long fog can linger into the evening.

Houston Pilots Extended Range Visibility Report



Wednesday 02/11/2026

Fog will be possible for all Stations for Wednesday AM. Scattered pockets of rain and storms should keep this primarily limited to S of Morgan’s Point. Confidence is Low

Forecast Confidence



Friday 02/13/2026

Fog will be possible for Stations S of Morgan’s Point throughout the day, with periodic isolated instances N of Morgan’s Point in the AM

Forecast Confidence



Thursday 02/12/2026

Fog will be likely for Stations S of Morgan’s Point throughout the day, with periodic isolated instances N of Morgan’s Point in the AM

Forecast Confidence



Chance for Fog	
Wednesday AM	Possible
Wednesday PM	Unlikely
Thursday AM	Likely
Thursday PM	Likely
Friday AM	Possible
Friday PM	Possible

Houston Pilots Visibility Chart (miles)



Visibility	Sun 10 pm	Sun 11 pm	Mon 12 am	Mon 1 am	Mon 2 am	Mon 3 am	Mon 4 am	Mon 5 am	Mon 6 am	Mon 7 am	Mon 8 am	Mon 9 am	Mon 10 am	Mon 11 am	Mon 12 pm	Mon 1 pm	Mon 2 pm	Mon 3 pm	Mon 4 pm	Mon 5 pm	Mon 6 pm	Mon 7 pm	Mon 8 pm	Mon 9 pm
Houston Pilots N - 610 Bridge	10	10	10	9	6.9	5.9	4.9	3.9	2.9	2	2.9	4.9	10	10	10	10	10	10	10	10	10	10	10	10
Houston Pilots M - Kinder 1	10	10	10	9	6.9	5.9	4.9	3.9	2.9	2	2.9	4.9	10	10	10	10	10	10	10	10	10	10	10	10
Houston Pilots L - Greens Bayou	10	10	10	9	6.9	5.9	4.9	3.9	2.9	1.6	2.5	4.9	10	10	10	10	10	10	10	10	10	10	10	10
Houston Pilots K - Shell Crude	10	10	10	7.9	6.9	5.9	4.9	2.9	2.9	1.6	2.5	4.9	10	10	10	10	10	10	10	10	10	10	10	10
Houston Pilots J - Lynchburg Ferries	10	10	0.5	0.2	3.9	4.9	4.9	2.9	2.5	1.6	2.5	4.9	10	10	10	10	10	10	10	10	10	10	10	10
Houston Pilots I - Exxon 3	10	2	0.2	0.2	0.7	4.9	4.9	2.9	2.5	1.6	0.5	3.9	10	10	10	10	10	10	10	10	10	10	10	10
Houston Pilots H - Morgans Point	0.7	0.5	0.2	0.2	0.2	0.3	0.5	0.3	0.3	0.3	0.3	0.3	5.9	10	10	10	10	10	10	10	10	10	10	10
Houston Pilots G - 75/76	0.5	0.5	0.2	0.2	0.2	0.3	0.3	0.3	0.3	0.3	0.3	0.3	0.3	0.5	2.5	4.9	4.9	5.9	6.9	7.9	7.9	9	1.6	1.6
Houston Pilots F - 63/64	0.5	0.5	0.2	0.2	0.2	0.3	0.3	0.3	0.3	0.3	0.3	0.3	0.3	0.5	2.5	4.9	4.9	5.9	6.9	6.9	7.9	9	1.6	1.6
Houston Pilots E - 51/52	0.5	0.5	0.2	0.2	0.2	0.3	0.3	0.3	0.3	0.3	0.3	0.3	1.6	6.9	6.9	7.9	9	9	10	10	10	10	2	1.6
Houston Pilots D - 37/38	0.5	0.5	0.2	0.2	0.2	0.3	0.3	0.3	0.3	0.3	0.3	0.3	1.6	6.9	6.9	7.9	9	9	10	10	10	10	1.6	1.1
Houston Pilots C - 25/26	1	1	1	1	1	1	1	0.3	0.3	0.3	0.3	0.3	2.5	6.9	7.9	9	9	9	10	10	10	10	1.1	0.7
Houston Pilots B - 11/12	1	1	1	1	1	1	1	0.3	0.3	0.3	0.3	0.3	1.6	5.9	6.9	7.9	9	7.9	9	10	10	10	1.1	0.7
Houston Pilots A - 1 & 2 Bravo	1	1	1	1	1	1	1	0.3	0.3	0.3	0.3	0.3	0.3	1.1	2.5	3.9	4.9	5.9	6.9	6.9	6.9	6.9	2.5	2.5

NOTE: This is automated data that may/may not agree with the official BAM thinking that's found on the daily slides or special visibility report slides. This data should be used as a guide only

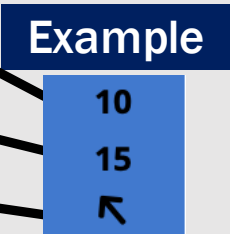
Houston Pilots Wind Chart



Forecast Confidence



Sustained Wind 10 Knots
Gusts 15 Knots
Wind from the SE



Wind	Sun 10 pm	Sun 11 pm	Mon 12 am	Mon 1 am	Mon 2 am	Mon 3 am	Mon 4 am	Mon 5 am	Mon 6 am	Mon 7 am	Mon 8 am	Mon 9 am	Mon 10 am	Mon 11 am	Mon 12 pm	Mon 1 pm	Mon 2 pm	Mon 3 pm	Mon 4 pm	Mon 5 pm	Mon 6 pm	Mon 7 pm	Mon 8 pm	Mon 9 pm
Houston Pilots N - 610 Bridge	8 ↑	7 ↑	6 ↑	6 ↑	6 ↑	5 ↑	5 ↑	3 ↑	3 ↑	3 ↑	3 ↑	5 ↑	5 ↑	6 ↑	7 ↑	7 ↑	7 ↑	8 ↑	8 ↑	8 ↑	9 ↑	9 ↑	9 ↑	8 ↑
Houston Pilots M - Kinder 1	8 ↑	7 ↑	6 ↑	6 ↑	6 ↑	5 ↑	5 ↑	3 ↑	3 ↑	3 ↑	3 ↑	3 ↑	5 ↑	6 ↑	6 ↑	7 ↑	7 ↑	8 ↑	8 ↑	8 ↑	9 ↑	9 ↑	9 ↑	8 ↑
Houston Pilots L - Greens Bayou	7 ↑	7 ↑	6 ↑	6 ↑	5 ↑	5 ↑	5 ↑	3 ↑	3 ↑	3 ↑	3 ↑	3 ↑	5 ↑	6 ↑	6 ↑	7 ↑	7 ↑	8 ↑	8 ↑	8 ↑	9 ↑	9 ↑	8 ↑	8 ↑
Houston Pilots K - Shell Crude	7 ↑	7 ↑	6 ↑	6 ↑	5 ↑	5 ↑	5 ↑	3 ↑	3 ↑	3 ↑	3 ↑	3 ↑	5 ↑	6 ↑	6 ↑	7 ↑	7 ↑	8 ↑	8 ↑	9 ↑	9 ↑	9 ↑	8 ↑	8 ↑
Houston Pilots J - Lynchburg Ferries	7 ↑	6 ↑	6 ↑	6 ↑	5 ↑	3 ↑	3 ↑	3 ↑	3 ↑	3 ↑	3 ↑	3 ↑	5 ↑	6 ↑	6 ↑	7 ↑	7 ↑	8 ↑	8 ↑	9 ↑	9 ↑	9 ↑	8 ↑	8 ↑
Houston Pilots I - Exxon 3	10 ↑	9 ↑	8 ↑	8 ↑	7 ↑	7 ↑	6 ↑	6 ↑	6 ↑	6 ↑	6 ↑	6 ↑	6 ↑	6 ↑	6 ↑	7 ↑	8 ↑	9 ↑	10 ↑	12 ↑	13 ↑	13 ↑	13 ↑	12 ↑
Houston Pilots H - Morgans Point	10 ↑	9 ↑	8 ↑	8 ↑	7 ↑	6 ↑	6 ↑	6 ↑	6 ↑	6 ↑	6 ↑	5 ↑	6 ↑	6 ↑	6 ↑	7 ↑	8 ↑	9 ↑	10 ↑	12 ↑	13 ↑	13 ↑	12 ↑	10 ↑
Houston Pilots G - 75/76	10 ↑	10 ↑	9 ↑	9 ↑	8 ↑	8 ↑	7 ↑	6 ↑	6 ↑	6 ↑	6 ↑	6 ↑	6 ↑	6 ↑	6 ↑	7 ↑	8 ↑	10 ↑	12 ↑	13 ↑	13 ↑	14 ↑	13 ↑	13 ↑
Houston Pilots F - 63/64	10 ↑	10 ↑	9 ↑	8 ↑	8 ↑	8 ↑	7 ↑	6 ↑	6 ↑	6 ↑	6 ↑	6 ↑	6 ↑	6 ↑	6 ↑	7 ↑	8 ↑	10 ↑	12 ↑	13 ↑	13 ↑	13 ↑	13 ↑	12 ↑
Houston Pilots E - 51/52	10 ↑	9 ↑	9 ↑	8 ↑	8 ↑	8 ↑	7 ↑	6 ↑	6 ↑	6 ↑	6 ↑	6 ↑	6 ↑	6 ↑	7 ↑	8 ↑	8 ↑	10 ↑	12 ↑	12 ↑	13 ↑	13 ↑	12 ↑	12 ↑
Houston Pilots D - 37/38	10 ↑	9 ↑	9 ↑	8 ↑	8 ↑	8 ↑	7 ↑	7 ↑	6 ↑	6 ↑	6 ↑	6 ↑	6 ↑	6 ↑	7 ↑	8 ↑	8 ↑	10 ↑	10 ↑	12 ↑	12 ↑	12 ↑	12 ↑	10 ↑
Houston Pilots C - 25/26	9 ↑	9 ↑	8 ↑	8 ↑	8 ↑	8 ↑	7 ↑	7 ↑	6 ↑	6 ↑	6 ↑	6 ↑	6 ↑	6 ↑	7 ↑	8 ↑	8 ↑	9 ↑	10 ↑	10 ↑	10 ↑	10 ↑	10 ↑	10 ↑
Houston Pilots B - 11/12	8 ↑	8 ↑	8 ↑	8 ↑	8 ↑	7 ↑	7 ↑	6 ↑	6 ↑	6 ↑	6 ↑	6 ↑	6 ↑	6 ↑	7 ↑	8 ↑	8 ↑	9 ↑	10 ↑	10 ↑	10 ↑	10 ↑	9 ↑	9 ↑
Houston Pilots A - 1 & 2 Bravo	10 ↑	10 ↑	10 ↑	10 ↑	9 ↑	9 ↑	8 ↑	8 ↑	8 ↑	8 ↑	8 ↑	7 ↑	7 ↑	7 ↑	7 ↑	7 ↑	7 ↑	8 ↑	8 ↑	9 ↑	10 ↑	10 ↑	10 ↑	10 ↑

NOTE: This is automated data that may/may not agree with the official BAM thinking that's found on the daily slides.
This data should be used as a guide only.

Houston Pilots: SUN. 02/08/2026

Forecast Discussion

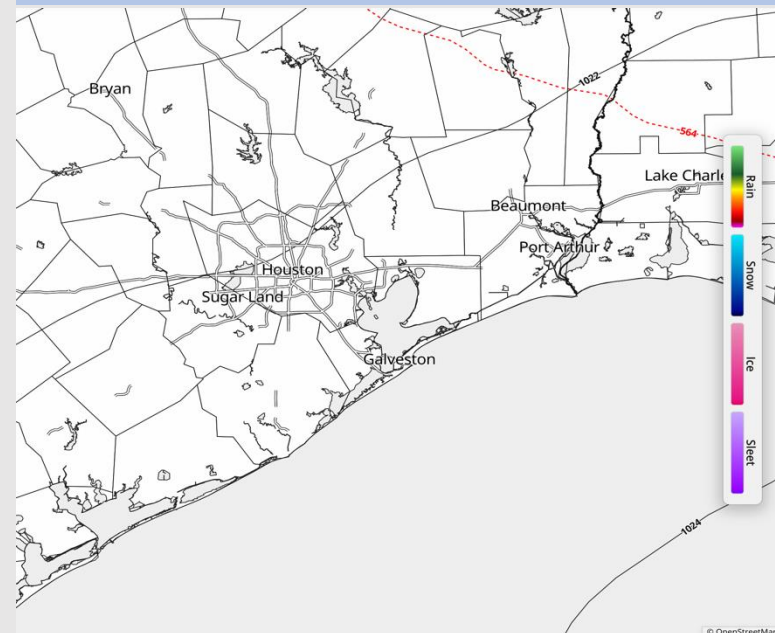
Precip: Favoring dry conditions for the remainder of the day.

Wind: Winds out of the S/SSE through the remainder of the day. **N of Morgan's Point:** Winds of 3 – 8 kts through the day. **S of Morgan's Point:** Winds of 3 – 8 kts through 4PM before increasing to 6 – 11kts for the rest of the evening.

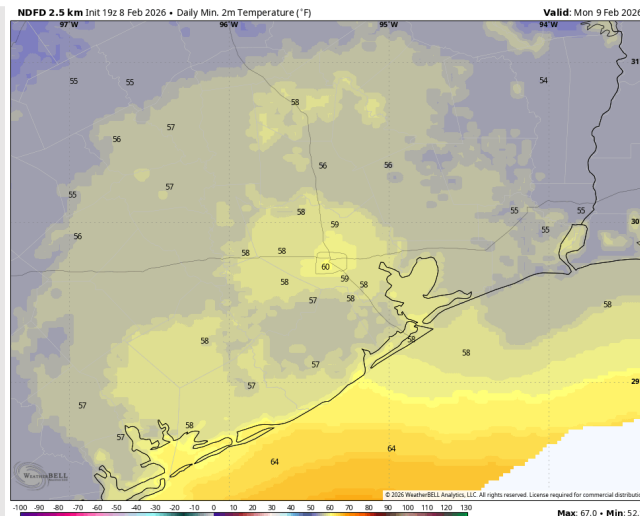
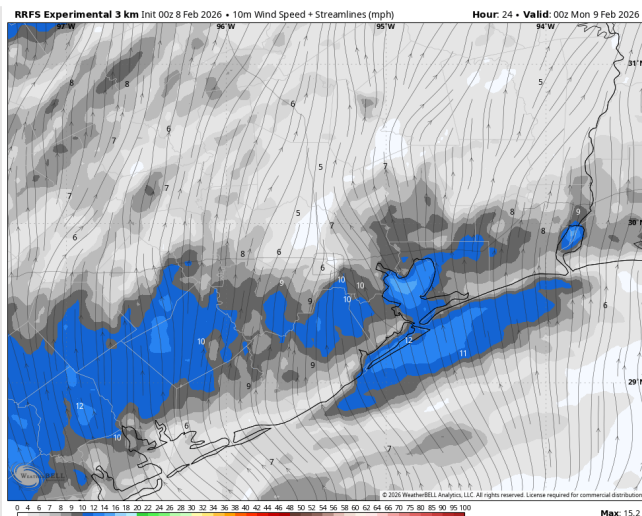
Low Temps: **N of Morgan's Point:** High 50s F. **S of Morgan's Point:** High 50s F.

Visibility: Patchy fog in play for all stations. **See visibility slide for more details.**

Precip Image: 8 PM CT



Wind Speed:
6 PM CT



Low Temps
MON AM

Houston Pilots: MON. 02/09/2026

Forecast Discussion

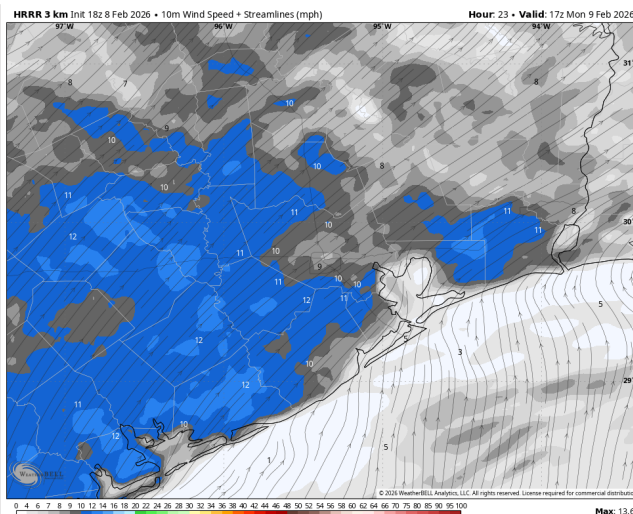
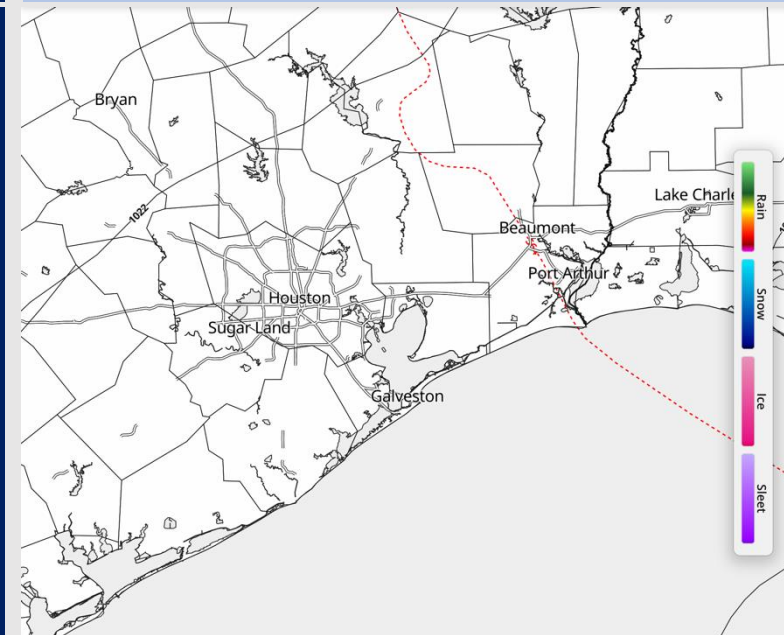
Precip: Dry conditions favored for Monday.

Wind: Winds will be out of the S/SW through the day. **N of Morgan's Point:** Winds of 3 – 8 kts through the day. **S of Morgan's Point:** Winds of 6 – 11 kts.

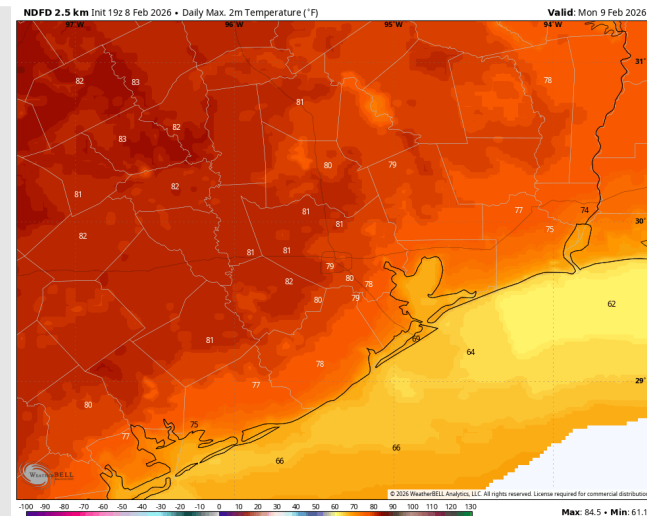
High Temps: **N of Morgan's Point:** High 70s F. **S of Morgan's Point:** Mid to Upper 60s F.

Visibility: See visibility slide for more details.

Precip Image: 9 AM CT



Wind Speed:
11 AM CT



High Temps
Monday

Houston Pilots: TUE. 02/10/2026

Forecast Discussion

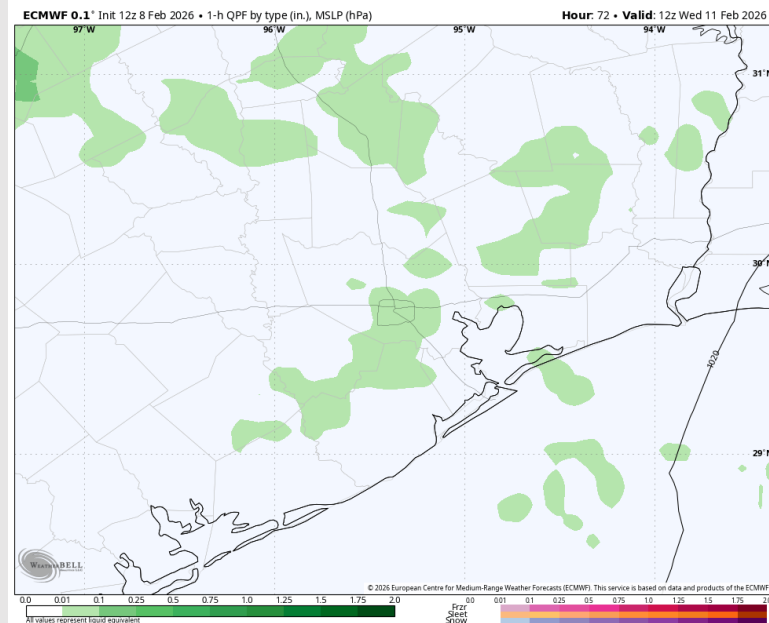
Precip: Favoring dry conditions through 3AM. After 3AM, scattered, light showers (20%) can be possible through 6PM.

Wind: Winds out of the S through the entire day. **N of Morgan's Point:** Winds of 5 – 10 kts. **S of Morgan's Point:** Winds of 7 – 12 kts.

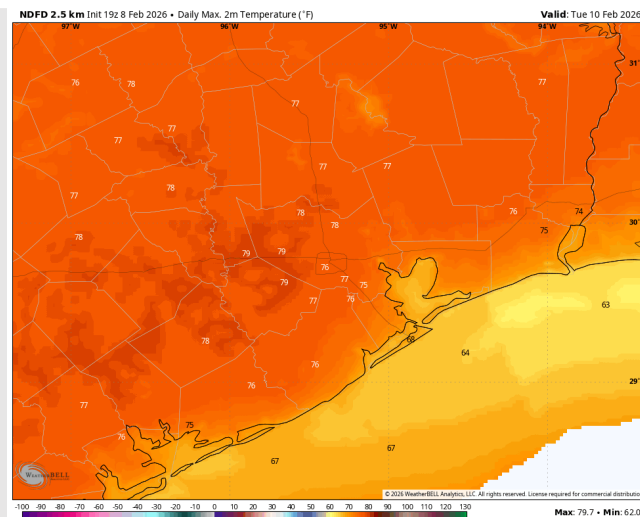
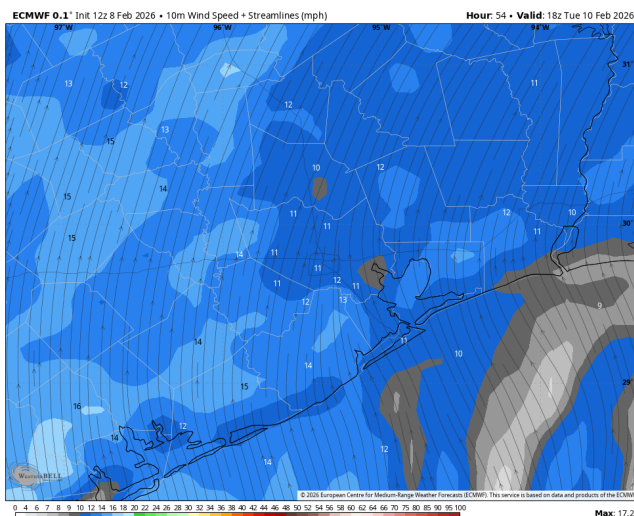
High Temps: **N of Morgan's Point:** Mid 70s F. **S of Morgan's Point:** Mid to upper 60s F.

Visibility: Sea Fog will be possible TUE AM for all Stations from 3AM to 9AM. Lower confidence in timing and coverage at this time.

Precip Image: 6 AM CT



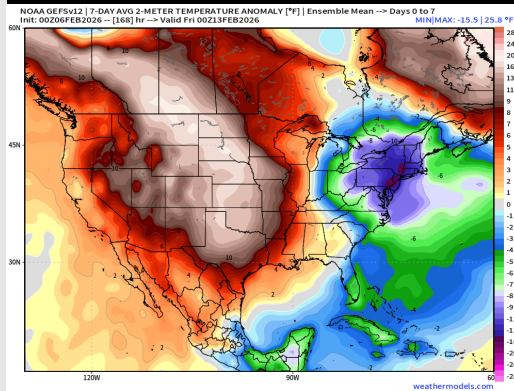
Wind Speed:
12 PM CT



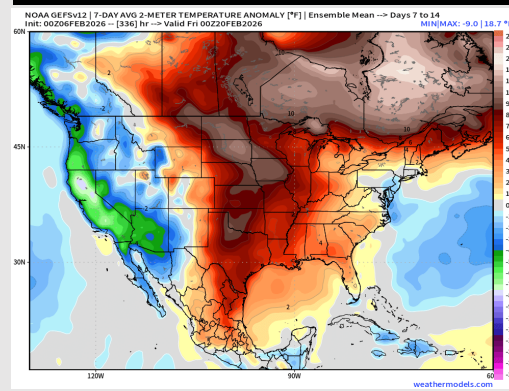
High Temps
Tuesday

Houston Pilots: 02/08/2026

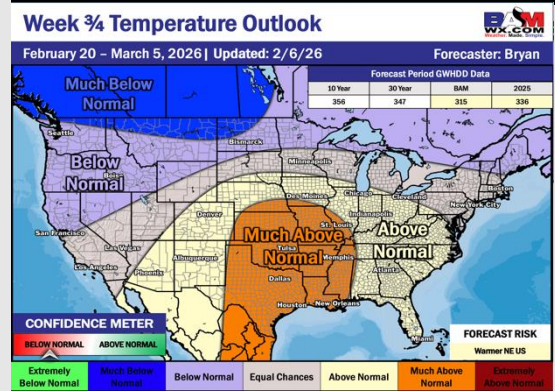
Next 7 Day Temperature Departure



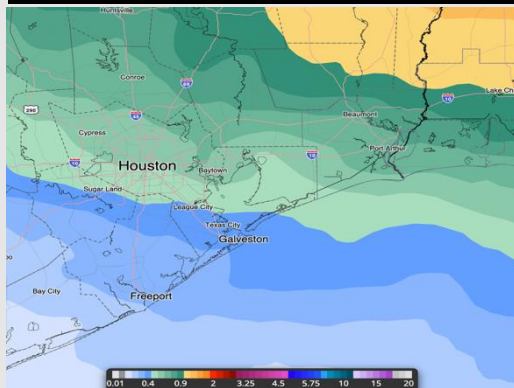
8-14 Day Temperature Departure



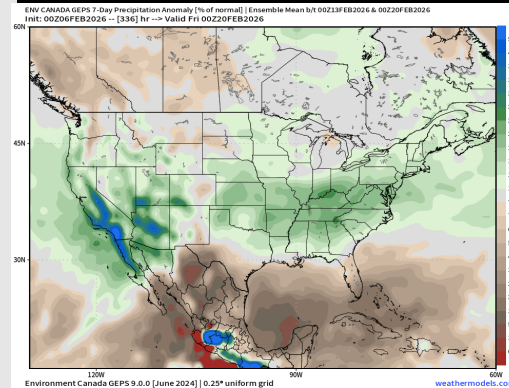
15-30 Day Temperature Departure



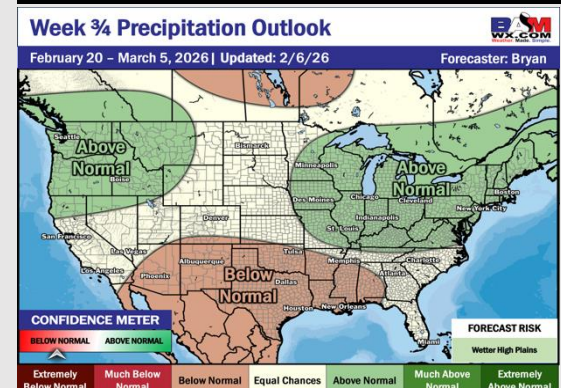
Next 7 Day Total Precipitation



8-14 Day % of Average Precip.



15-30 Day % of Average Precip.



- Above normal temps are favored over the next 7 days, with dry conditions until Tuesday.
- Much above normal temperatures and near normal rain chances in the Week 2 period.
- Much above normal temperatures and below normal rainfall expected for late February and the start of March.