

# Houston Pilots Forecast Package



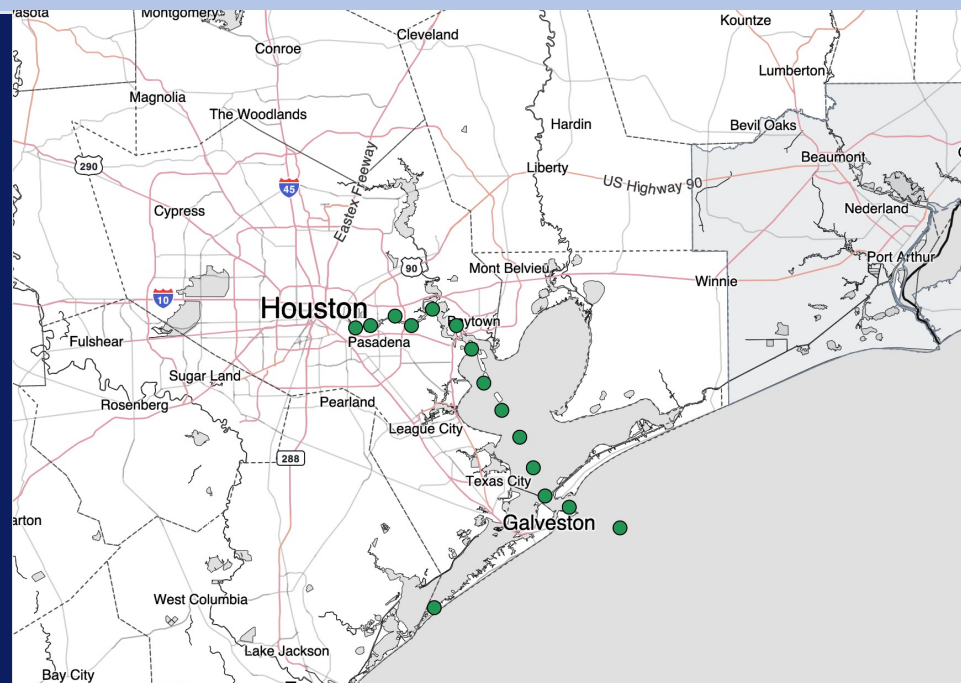
Updated: 2:30 PM CT

Sunday, February 8, 2026

Forecaster: Sam Lang

## Weather Headlines

- Next rain chances arrive TUE AM.
- Patchy fog is favored to increase in coverage this evening and persist through mid-day MON.
- Additional fog chances throughout the week.



Current Radar: 2:25 PM CT

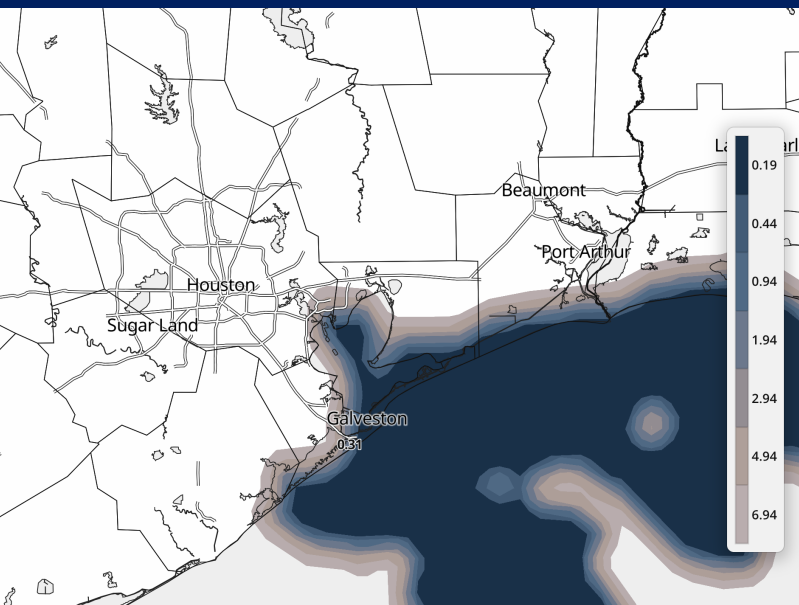
As always, please do not hesitate to reach out to us with any forecast questions at [\(317\)-560-8122](tel:317-560-8122). Press 1 for forecast questions.



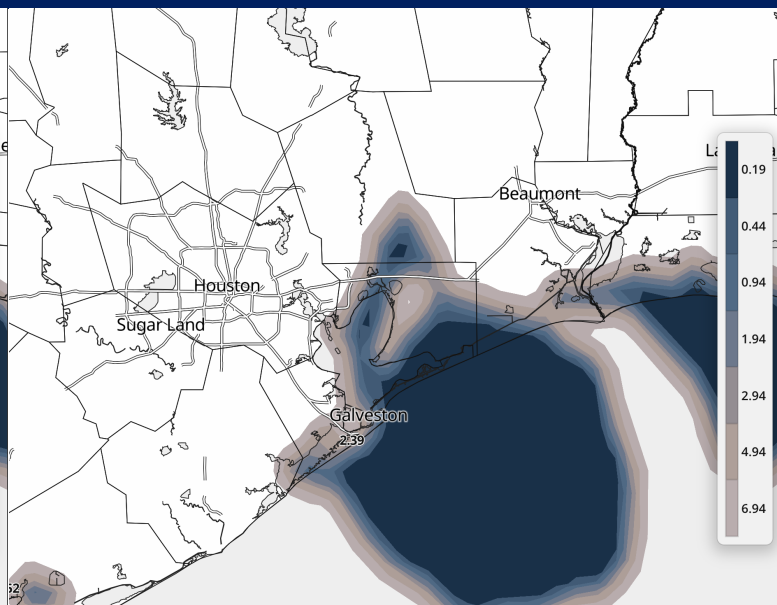
You can also access real-time forecast updates and 24/7 meteorological chat assistance on your [Clarity](#) app.

# Houston Pilots Visibility Report

## 7 PM CT SUN VISIBILITY



## 12 AM CT MON VISIBILITY



## Confidence

Above  
Normal

Below  
Normal

### TIMEFRAME DISCUSSED

### THREAT

NOW – 12 AM MON

LOW-MEDIUM

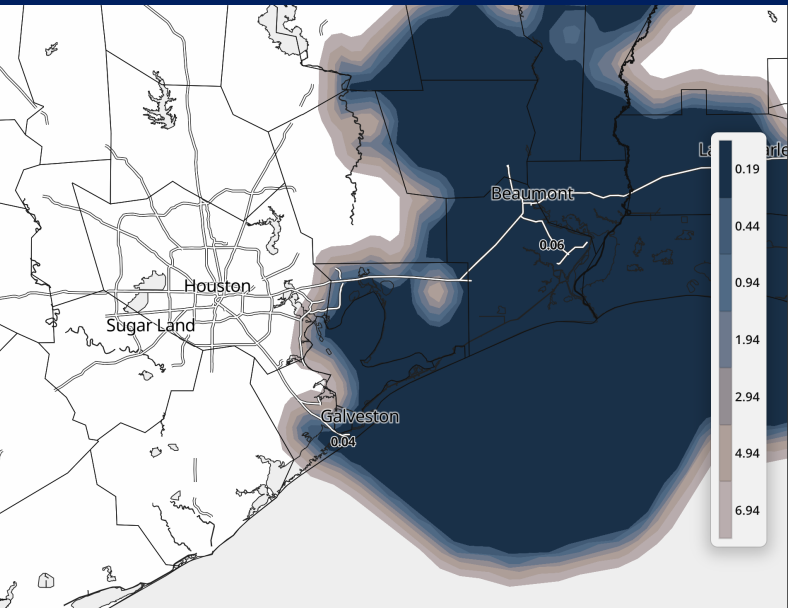
**Stations N of Morgan's Point:** Very isolated pockets of fog are possible after 10PM. Visibilities < 1 mile possible.

**Stations S of Morgan's Point & N of 25/26:** Favoring fog to slowly fill back into the bay after 6PM. Patchy sea fog with visibilities < .5 mile are possible.

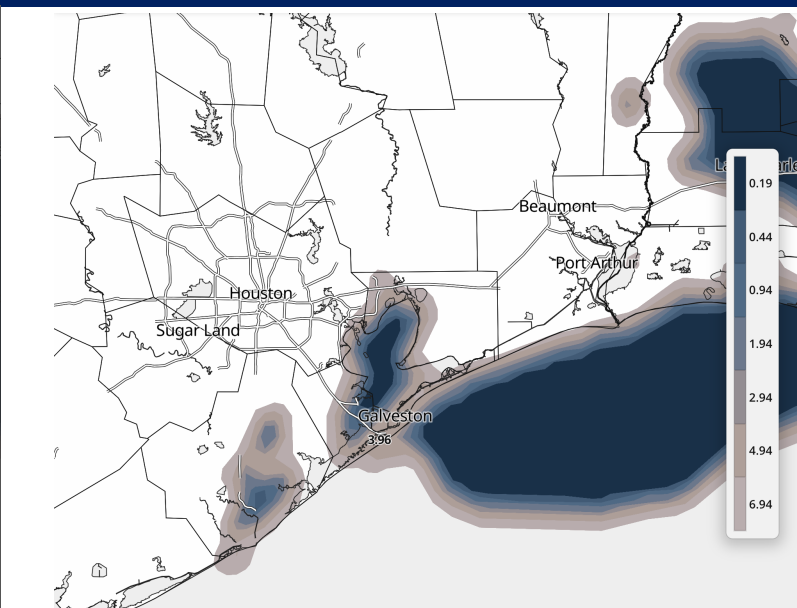
**Stations S of 25/26:** Patchy sea fog can slowly build after 3PM, becoming more widespread after 8PM. Visibilities < .5 mile are possible at times.

# Houston Pilots Visibility Report

## 4 AM CT MON VISIBILITY



## 9 AM CT MON VISIBILITY



## Confidence

Above  
Normal

Below  
Normal

TIMEFRAME  
DISCUSSED

THREAT

12 AM MON – 2 PM  
MON

MEDIUM

**Stations N of Morgan's Point:** Isolated sea fog can be possible through 9AM. Visibilities of less than 2 miles can be possible, but confidence is lower in coverage and timing due to poor winds.

**Stations S of Morgan's Point:** Patchy sea fog is expected to linger in the bay through 11AM, with lingering isolated pockets possible through 2PM. Visibilities of less than 1 mile to be in play. 4AM – 9AM will be the period we are watching for widespread sea fog, although confidence is lower due to less favorable winds.

**Boarding Station:** Anticipating widespread sea fog with visibilities of less than 1 mile to be in play from through 2PM. Sea fog to likely become more isolated beyond 2PM MON, however confidence is lower in how long fog can linger into the evening.

# Houston Pilots Extended Range Visibility Report



## Wednesday 02/11/2026

Fog will be possible for all Stations for Wednesday AM. Scattered pockets of rain and storms should keep this primarily limited to S of Morgan’s Point. Confidence is Low

### Forecast Confidence



## Friday 02/13/2026

Fog will be possible for Stations S of Morgan’s Point throughout the day, with periodic isolated instances N of Morgan’s Point in the AM

### Forecast Confidence



## Thursday 02/12/2026

Fog will be likely for Stations S of Morgan’s Point throughout the day, with periodic isolated instances N of Morgan’s Point in the AM

### Forecast Confidence



Chance for Fog	
Wednesday AM	Possible
Wednesday PM	Unlikely
Thursday AM	Likely
Thursday PM	Likely
Friday AM	Possible
Friday PM	Possible



# Houston Pilots Visibility Chart (miles)



Visibility	Sun 4 pm	Sun 5 pm	Sun 6 pm	Sun 7 pm	Sun 8 pm	Sun 9 pm	Sun 10 pm	Sun 11 pm	Mon 12 am	Mon 1 am	Mon 2 am	Mon 3 am	Mon 4 am	Mon 5 am	Mon 6 am	Mon 7 am	Mon 8 am	Mon 9 am	Mon 10 am	Mon 11 am	Mon 12 pm	Mon 1 pm	Mon 2 pm	Mon 3 pm
Houston Pilots N - 610 Bridge	10	10	10	10	10	10	6.9	5.9	4.9	3.9	0.5	0.3	0.3	0.3	0.3	0.8	0.5	0.3	5.9	9	9	10	10	10
Houston Pilots M - Kinder 1	10	10	10	10	10	10	6.9	5.9	4.9	3.9	0.5	0.3	0.3	0.3	0.3	0.8	0.5	0.3	5.9	9	9	10	10	10
Houston Pilots L - Greens Bayou	10	10	10	10	10	10	7.9	5.9	4.9	3.9	0.3	0.3	0.3	0.3	0.3	0.8	0.5	0.3	5.9	9	9	10	10	10
Houston Pilots K - Shell Crude	10	10	10	10	10	10	9	5.9	4.9	3.9	0.3	0.3	0.3	0.3	0.3	0.8	0.5	0.3	5.9	9	9	10	10	10
Houston Pilots J - Lynchburg Ferries	10	10	10	10	10	10	7.9	5.9	4.9	3.9	0.3	0.3	0.3	0.3	0.3	0.3	0.3	0.3	3.9	6.9	7.9	10	10	10
Houston Pilots I - Exxon 3	10	10	10	10	10	10	9	5.9	4.9	3.9	0.3	0.3	0.3	0.3	0.3	0.3	0.3	0.3	2.9	6.9	7.9	10	10	10
Houston Pilots H - Morgans Point	10	10	10	10	10	10	6.9	1.1	4.9	0.5	0.3	0.3	0.3	0.3	0.3	0.3	0.3	0.1	2.9	5.9	7.9	10	10	10
Houston Pilots G - 75/76	10	10	10	10	2	4.9	2	0.5	0.3	0.3	0.3	0.3	0.3	0.3	0.3	0.3	0.3	0.1	2.9	5.9	7.9	9	9	9
Houston Pilots F - 63/64	10	10	10	10	2	4.9	0.5	0.3	0.3	0.3	0.3	0.5	0.5	0.3	0.3	0.3	0.3	0.1	2.9	5.9	6.9	9	8	8
Houston Pilots E - 51/52	10	10	10	7.9	2	0.7	0.5	0.3	0.3	0.3	0.5	0.8	0.5	0.3	0.3	0.3	0.3	0.1	2.5	5.9	6.9	9	5	5
Houston Pilots D - 37/38	10	10	10	1.6	1.1	0.7	0.5	0.3	0.3	0.3	0.5	1.1	0.5	0.3	0.3	0.3	0.3	0.1	0.3	5.9	6.9	7.9	4	4
Houston Pilots C - 25/26	1	1	1	1	1	1	1	1	1	1	1	1	1	0.3	0.3	0.3	0.3	0.1	0.3	5.9	6.9	7.9	2	2
Houston Pilots B - 11/12	1	1	1	1	1	1	1	1	1	1	1	1	1	0.3	0.3	0.3	0.3	0.1	0.3	4.9	5.9	6.9	0.1	0.1
Houston Pilots A - 1 & 2 Bravo	1	1	1	1	1	1	1	1	1	1	1	1	1	0.3	0.3	0.3	0.3	0.1	0.3	4.9	5.9	6.9	0.1	0.1

NOTE: This is automated data that may/may not agree with the official BAM thinking that's found on the daily slides or special visibility report slides. This data should be used as a guide only

# Houston Pilots Wind Chart



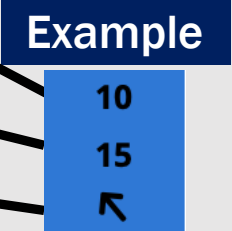
## Forecast Confidence

Above  
Normal



Below  
Normal

Sustained Wind 10 Knots  
  
Gusts 15 Knots  
  
Wind from the SE



Wind	Sun 4 pm	Sun 5 pm	Sun 6 pm	Sun 7 pm	Sun 8 pm	Sun 9 pm	Sun 10 pm	Sun 11 pm	Mon 12 am	Mon 1 am	Mon 2 am	Mon 3 am	Mon 4 am	Mon 5 am	Mon 6 am	Mon 7 am	Mon 8 am	Mon 9 am	Mon 10 am	Mon 11 am	Mon 12 pm	Mon 1 pm	Mon 2 pm	Mon 3 pm
Houston Pilots N - 610 Bridge	7 15 ↑	8 15 ↑	8 15 ↑	8 16 ↑	8 16 ↑	8 16 ↑	8 16 ↑	7 15 ↑	6 14 ↑	6 13 ↑	6 12 ↑	5 12 ↑	5 10 ↑	3 9 ↑	3 9 ↑	3 8 ↑	3 9 ↑	3 9 ↑	5 9 ↑	6 12 ↑	6 13 ↑	7 14 ↑	7 15 ↑	8 15 ↑
Houston Pilots M - Kinder 1	7 15 ↑	8 15 ↑	8 15 ↑	8 16 ↑	8 16 ↑	8 16 ↑	8 16 ↑	7 15 ↑	6 14 ↑	6 13 ↑	6 12 ↑	5 10 ↑	5 10 ↑	3 9 ↑	3 9 ↑	3 8 ↑	3 8 ↑	3 8 ↑	5 9 ↑	6 12 ↑	6 13 ↑	7 14 ↑	7 15 ↑	8 15 ↑
Houston Pilots L - Greens Bayou	7 14 ↑	8 15 ↑	8 15 ↑	8 16 ↑	8 15 ↑	8 15 ↑	7 15 ↑	7 14 ↑	6 13 ↑	6 12 ↑	6 12 ↑	5 10 ↑	5 9 ↑	3 9 ↑	3 8 ↑	3 8 ↑	3 8 ↑	3 8 ↑	5 9 ↑	6 10 ↑	6 13 ↑	7 13 ↑	7 14 ↑	8 15 ↑
Houston Pilots K - Shell Crude	7 14 ↑	8 15 ↑	8 15 ↑	8 16 ↑	8 15 ↑	8 15 ↑	7 15 ↑	7 14 ↑	6 13 ↑	6 12 ↑	5 10 ↑	5 10 ↑	5 9 ↑	3 9 ↑	3 8 ↑	3 8 ↑	3 8 ↑	3 8 ↑	5 9 ↑	6 10 ↑	6 13 ↑	7 13 ↑	7 14 ↑	8 15 ↑
Houston Pilots J - Lynchburg Ferries	7 15 ↑	8 15 ↑	8 15 ↑	8 16 ↑	8 15 ↑	7 15 ↑	7 14 ↑	6 14 ↑	6 12 ↑	6 12 ↑	5 10 ↑	3 9 ↑	3 9 ↑	3 8 ↑	3 7 ↑	3 7 ↑	3 7 ↑	3 7 ↑	3 9 ↑	6 10 ↑	6 12 ↑	6 13 ↑	7 14 ↑	8 15 ↑
Houston Pilots I - Exxon 3	9 15 ↑	10 16 ↑	10 16 ↑	10 16 ↑	10 16 ↑	10 16 ↑	10 15 ↑	9 15 ↑	8 13 ↑	8 12 ↑	8 12 ↑	7 10 ↑	6 9 ↑	6 9 ↑	6 8 ↑	6 8 ↑	6 8 ↑	5 8 ↑	6 9 ↑	6 10 ↑	6 12 ↑	7 13 ↑	8 15 ↑	9 16 ↑
Houston Pilots H - Morgans Point	9 15 ↑	10 16 ↑	10 16 ↑	10 16 ↑	10 16 ↑	10 16 ↑	10 15 ↑	9 14 ↑	8 13 ↑	8 12 ↑	7 10 ↑	6 9 ↑	6 9 ↑	6 8 ↑	6 8 ↑	5 8 ↑	5 8 ↑	5 8 ↑	6 9 ↑	6 10 ↑	6 12 ↑	7 13 ↑	8 15 ↑	9 16 ↑
Houston Pilots G - 75/76	10 16 ↑	10 17 ↑	12 17 ↑	13 17 ↑	12 17 ↑	12 16 ↑	10 16 ↑	10 15 ↑	9 14 ↑	9 13 ↑	8 12 ↑	8 12 ↑	7 10 ↑	6 9 ↑	6 9 ↑	6 8 ↑	6 8 ↑	6 8 ↑	6 9 ↑	6 10 ↑	6 13 ↑	7 13 ↑	8 15 ↑	10 17 ↑
Houston Pilots F - 63/64	9 16 ↑	10 17 ↑	12 17 ↑	12 17 ↑	12 16 ↑	10 16 ↑	10 16 ↑	10 15 ↑	9 14 ↑	8 13 ↑	8 12 ↑	8 10 ↑	7 10 ↑	6 9 ↑	6 8 ↑	6 8 ↑	6 8 ↑	6 8 ↑	6 9 ↑	6 10 ↑	6 12 ↑	7 13 ↑	8 15 ↑	10 17 ↑
Houston Pilots E - 51/52	9 15 ↑	10 16 ↑	10 16 ↑	10 16 ↑	10 16 ↑	10 15 ↑	10 15 ↑	9 14 ↑	9 14 ↑	8 13 ↑	8 12 ↑	8 12 ↑	7 10 ↑	6 9 ↑	6 8 ↑	6 8 ↑	6 8 ↑	6 8 ↑	6 9 ↑	6 10 ↑	6 12 ↑	7 13 ↑	8 15 ↑	10 16 ↑
Houston Pilots D - 37/38	9 15 ↑	9 15 ↑	10 15 ↑	10 15 ↑	10 15 ↑	10 15 ↑	10 15 ↑	9 14 ↑	9 14 ↑	8 13 ↑	8 12 ↑	8 12 ↑	7 10 ↑	6 9 ↑	6 8 ↑	6 8 ↑	6 8 ↑	6 8 ↑	6 9 ↑	6 10 ↑	6 12 ↑	7 13 ↑	8 14 ↑	9 16 ↑
Houston Pilots C - 25/26	8 15 ↑	9 15 ↑	9 15 ↑	10 15 ↑	9 14 ↑	9 14 ↑	9 14 ↑	9 14 ↑	9 13 ↑	8 13 ↑	8 12 ↑	8 12 ↑	7 10 ↑	6 9 ↑	6 8 ↑	6 8 ↑	6 8 ↑	6 8 ↑	6 9 ↑	6 10 ↑	7 12 ↑	8 13 ↑	8 14 ↑	9 16 ↑
Houston Pilots B - 11/12	8 14 ↑	8 14 ↑	8 14 ↑	8 14 ↑	8 14 ↑	8 14 ↑	8 14 ↑	8 13 ↑	8 13 ↑	8 13 ↑	7 12 ↑	7 12 ↑	7 10 ↑	6 9 ↑	6 8 ↑	6 8 ↑	6 8 ↑	6 8 ↑	6 9 ↑	6 10 ↑	7 12 ↑	7 13 ↑	8 14 ↑	9 16 ↑
Houston Pilots A - 1 & 2 Bravo	7 12 ↑	8 13 ↑	8 14 ↑	9 14 ↑	10 15 ↑	10 15 ↑	10 15 ↑	10 15 ↑	10 15 ↑	10 15 ↑	9 14 ↑	9 14 ↑	8 13 ↑	8 12 ↑	8 10 ↑	7 10 ↑	7 10 ↑	7 10 ↑	7 10 ↑	6 10 ↑	7 10 ↑	7 12 ↑	7 12 ↑	8 13 ↑

NOTE: This is automated data that may/may not agree with the official BAM thinking that's found on the daily slides.  
This data should be used as a guide only.

# Houston Pilots: SUN. 02/08/2026

## Forecast Discussion

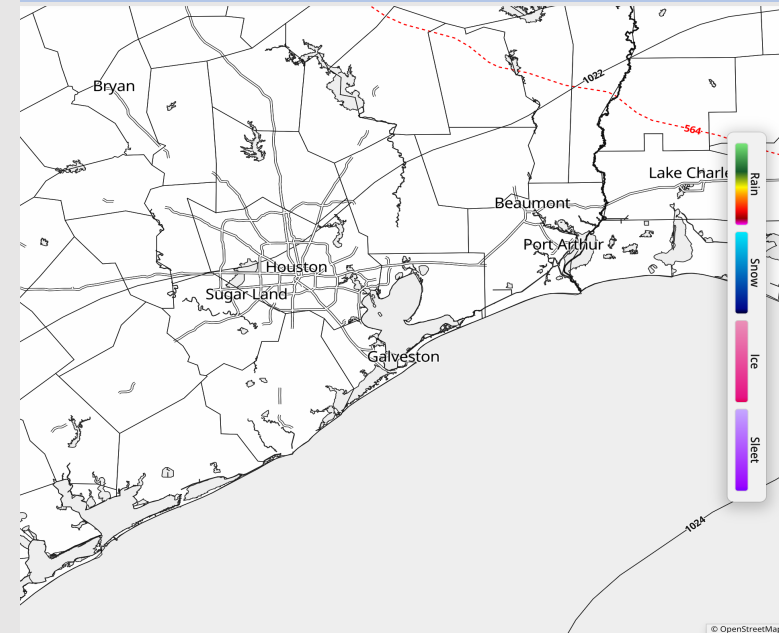
**Precip:** Favoring dry conditions for the remainder of the day.

**Wind:** Winds out of the S/SSE through the remainder of the day. **N of Morgan's Point:** Winds of 3 – 8 kts through the day. **S of Morgan's Point:** Winds of 3 – 8 kts through 4PM before increasing to 6 – 11kts for the rest of the evening.

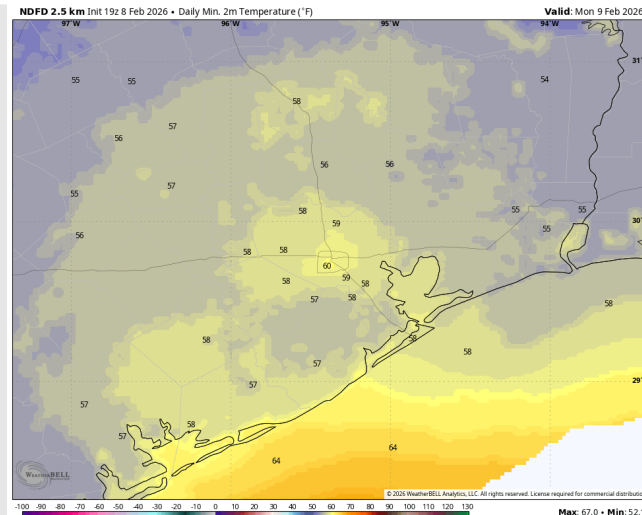
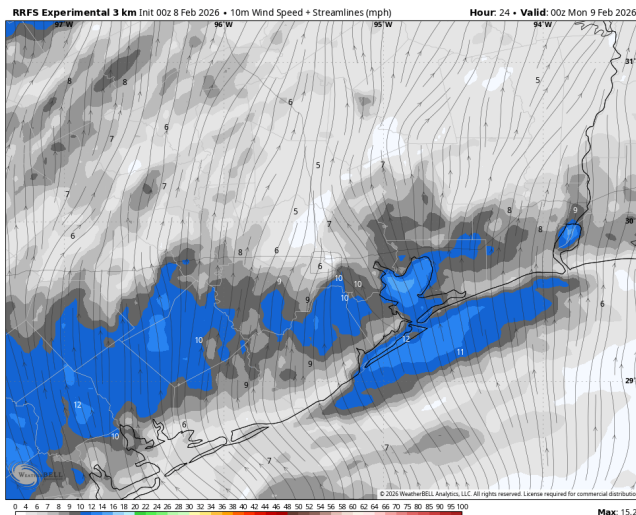
**Low Temps:** **N of Morgan's Point:** High 50s F. **S of Morgan's Point:** High 50s F.

**Visibility:** Patchy fog in play for all stations. **See visibility slide for more details.**

## Precip Image: 8 PM CT



**Wind Speed:**  
**6 PM CT**



**Low Temps**  
**MON AM**

# Houston Pilots: MON. 02/09/2026

## Forecast Discussion

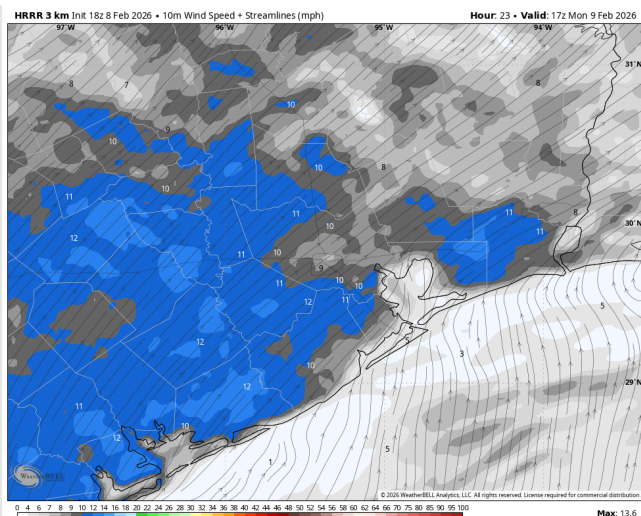
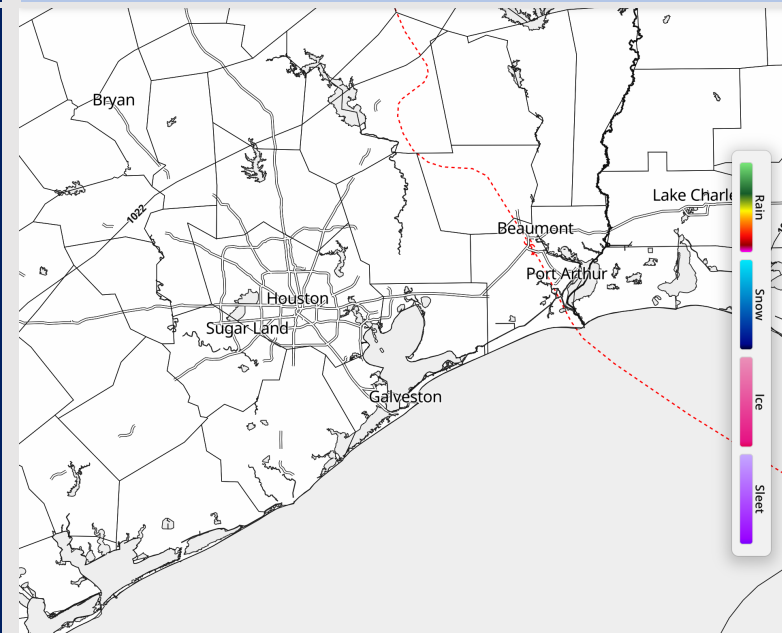
**Precip:** Dry conditions favored for Monday.

**Wind:** Winds will be out of the S/SW through the day. **N of Morgan's Point:** Winds of 3 – 8 kts through the day. **S of Morgan's Point:** Winds of 6 – 11 kts.

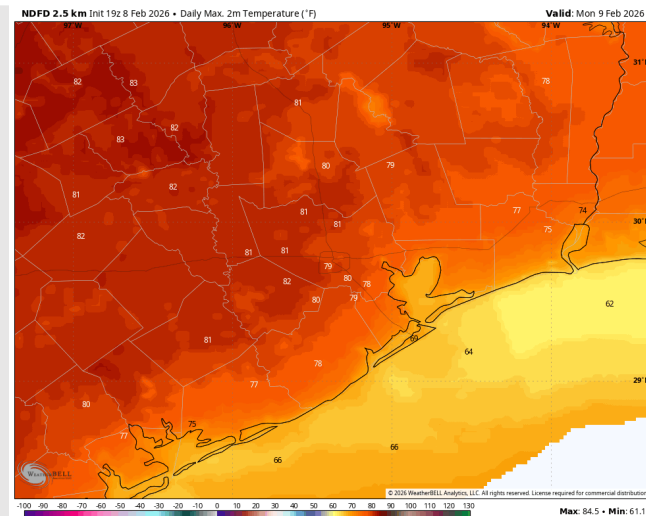
**High Temps:** **N of Morgan's Point:** High 70s F. **S of Morgan's Point:** Mid to Upper 60s F.

**Visibility:** See visibility slide for more details.

## Precip Image: 9 AM CT



Wind Speed:  
11 AM CT



High Temps  
Monday

# Houston Pilots: TUE. 02/10/2026

## Forecast Discussion

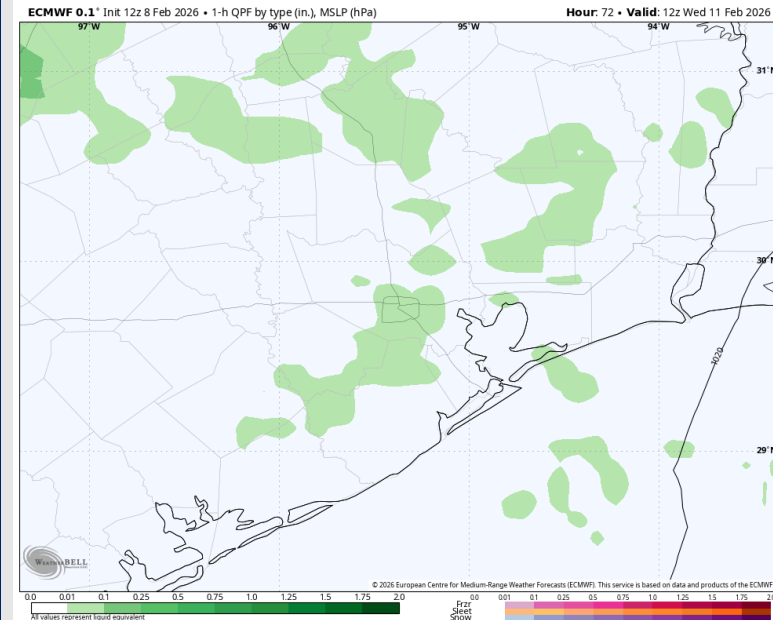
**Precip:** Favoring dry conditions through 3AM. After 3AM, scattered, light showers (20%) can be possible through 6PM.

**Wind:** Winds out of the S through the entire day. **N of Morgan's Point:** Winds of 5 – 10 kts. **S of Morgan's Point:** Winds of 7 – 12 kts.

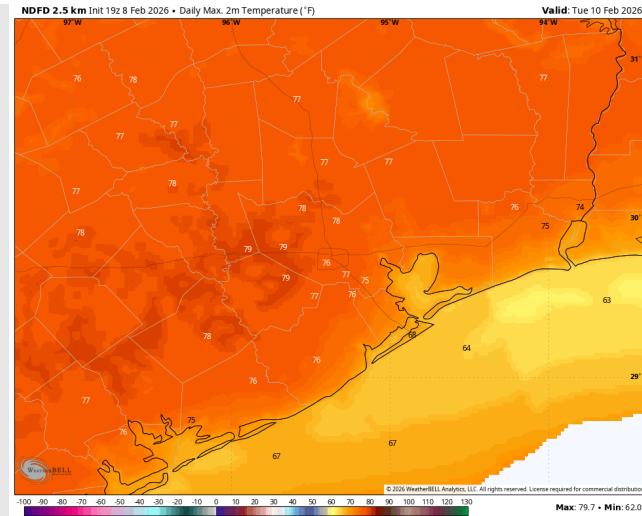
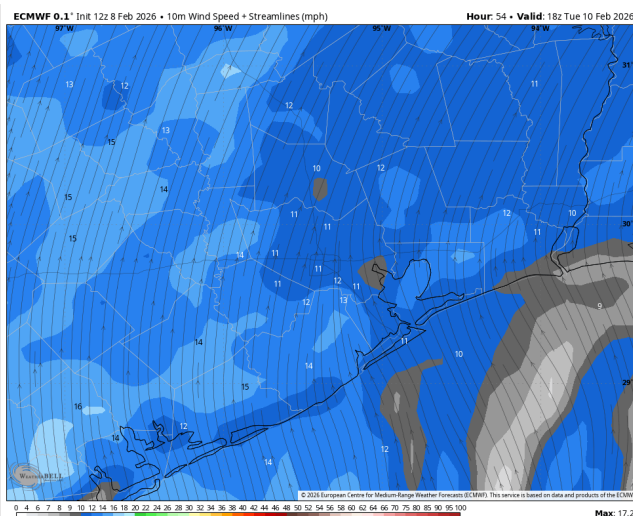
**High Temps:** **N of Morgan's Point:** Mid 70s F. **S of Morgan's Point:** Mid to upper 60s F.

**Visibility:** Sea Fog will be possible TUE AM for all Stations from 3AM to 9AM. Lower confidence in timing and coverage at this time.

## Precip Image: 6 AM CT



Wind Speed:  
12 PM CT

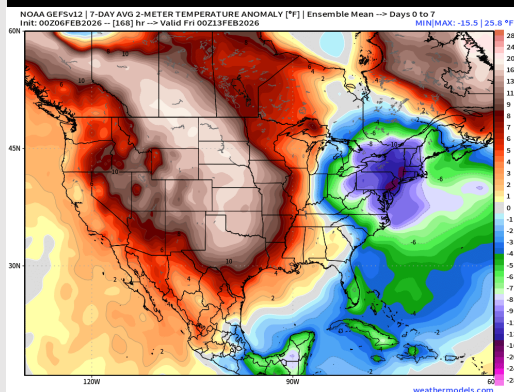


High Temps  
Tuesday

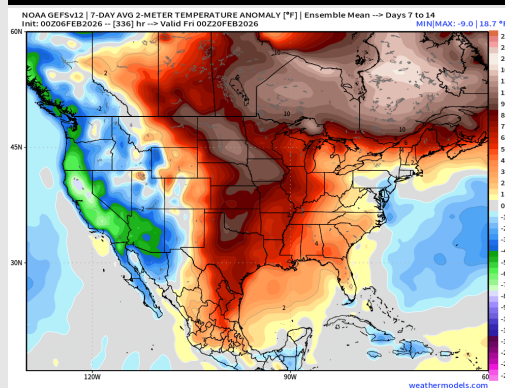


# Houston Pilots: 02/08/2026

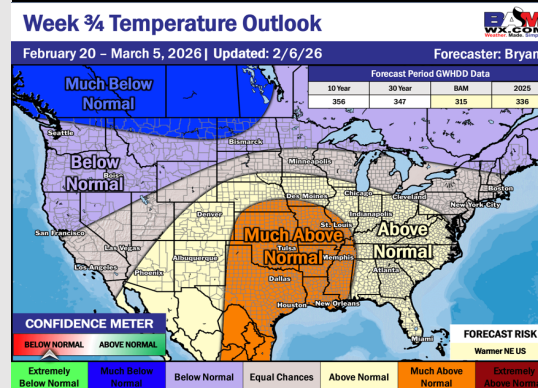
## Next 7 Day Temperature Departure



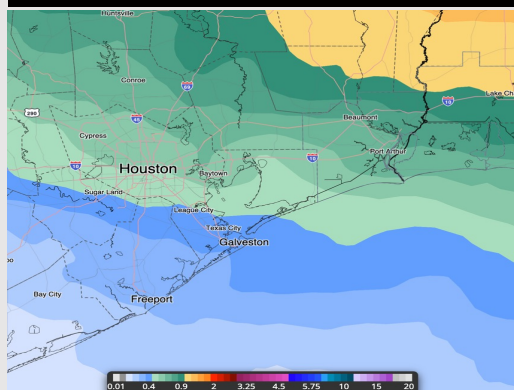
## 8-14 Day Temperature Departure



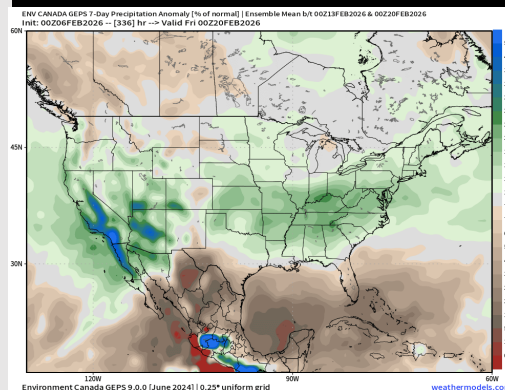
## 15-30 Day Temperature Departure



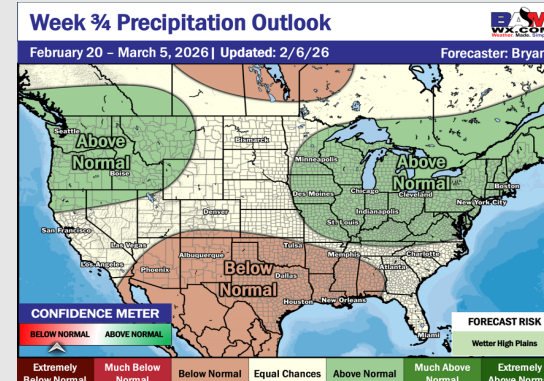
## Next 7 Day Total Precipitation



## 8-14 Day % of Average Precip.



## 15-30 Day % of Average Precip.



- Above normal temps are favored over the next 7 days, with dry conditions until Tuesday.
- Much above normal temperatures and near normal rain chances in the Week 2 period.
- Much above normal temperatures and below normal rainfall expected for late February and the start of March.