

Houston Pilots Forecast Package



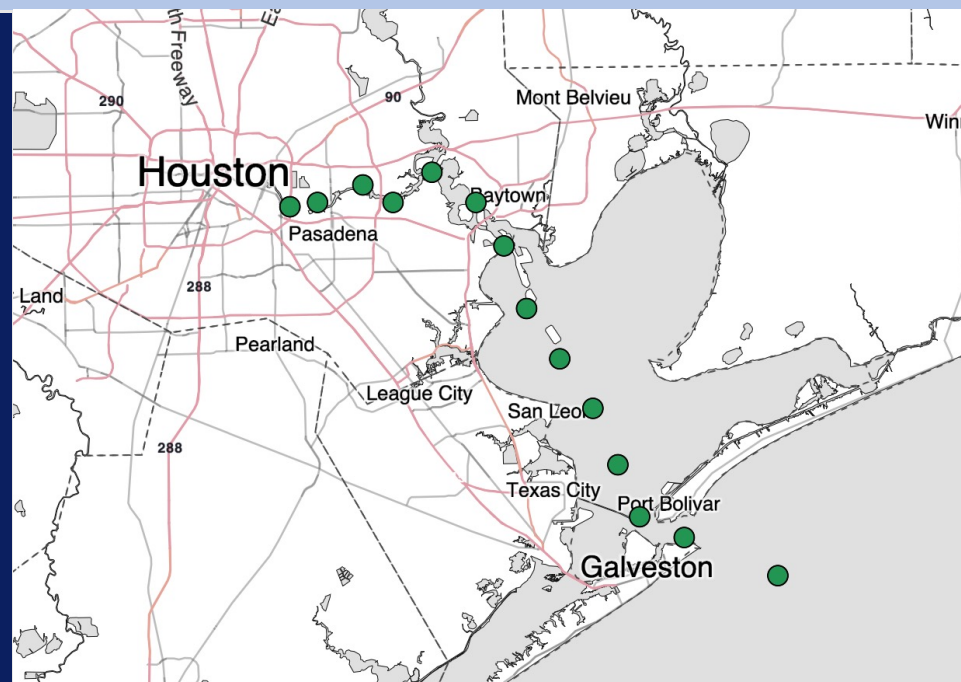
Updated: 12:05 AM CT

Saturday, February 7th, 2026

Forecaster: Tyler Riggles

Weather Headlines

- Dry conditions favored over the next 72 hours.
- Fog is not favored for today, but fog risks are anticipated to return for SUN and MON. A multi-day sea fog event will need closely watched into next week.
- Next rain chance arrives Tuesday.



Current Radar: 12:04 AM CT

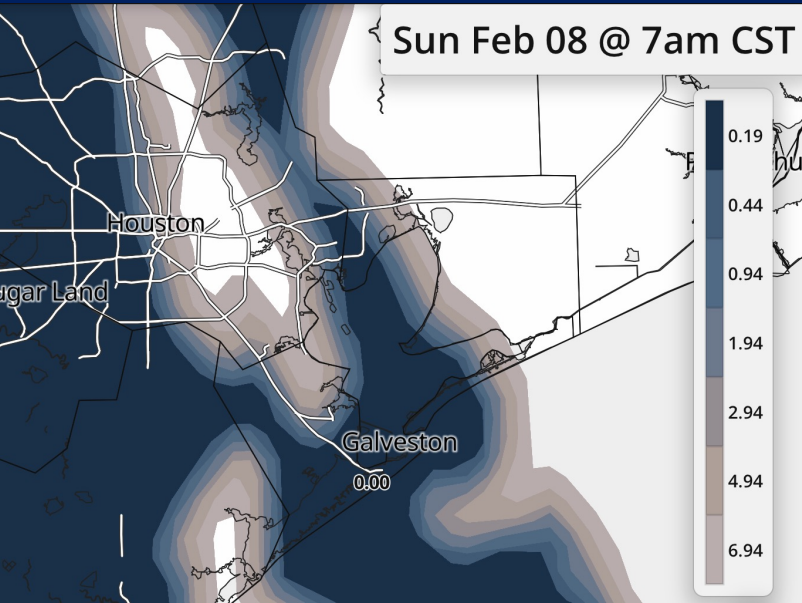
As always, please do not hesitate to reach out to us with any forecast questions at [\(317\)-560-8122](tel:317-560-8122). Press 1 for forecast questions.



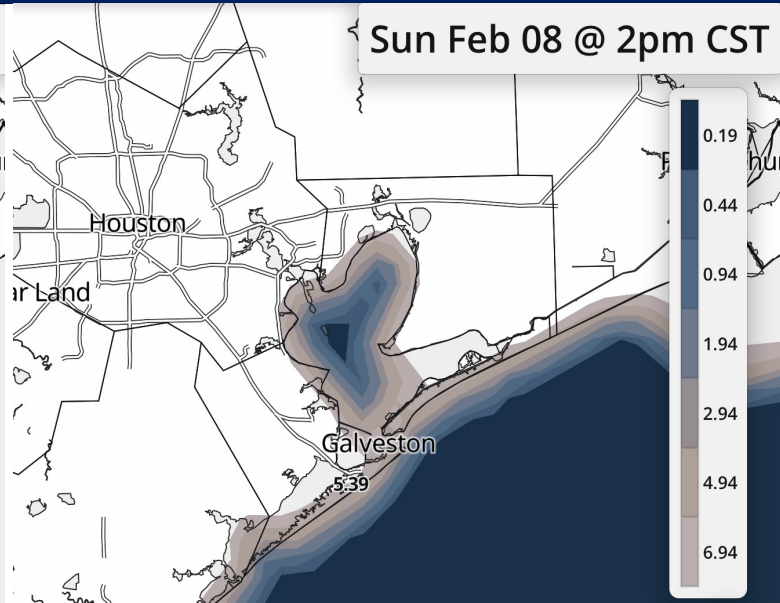
You can also access real-time forecast updates and 24/7 meteorological chat assistance on your [Clarity](#) app.

Houston Pilots Visibility Report

7 AM CT SUN VISIBILITY



2 PM CT SUN VISIBILITY



Confidence

Above
Normal

Below
Normal

TIMEFRAME DISCUSSED

3AM SUN - 12 AM
MON

THREAT

MEDIUM

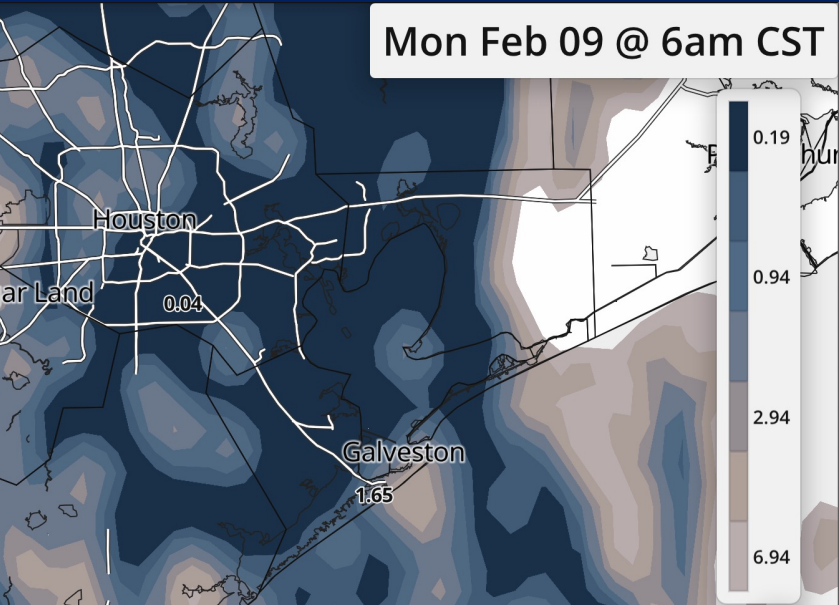
Stations N of Morgan's Point: Patchy fog to develop from 3AM to 9AM. Visibilities of <1 mile will be in play.

Stations S of Morgan's Point: Patchy fog to develop after 3AM. Visibilities to drop to <1 mile with pockets dropping to less than 0.50 mile. After 9AM, fog is anticipated to becoming more isolated in nature within the bay while remaining patchy to widespread at the **Boarding Station**. Currently isolated pockets of fog are expected to linger in the bay after 9 AM without fully clearing up.

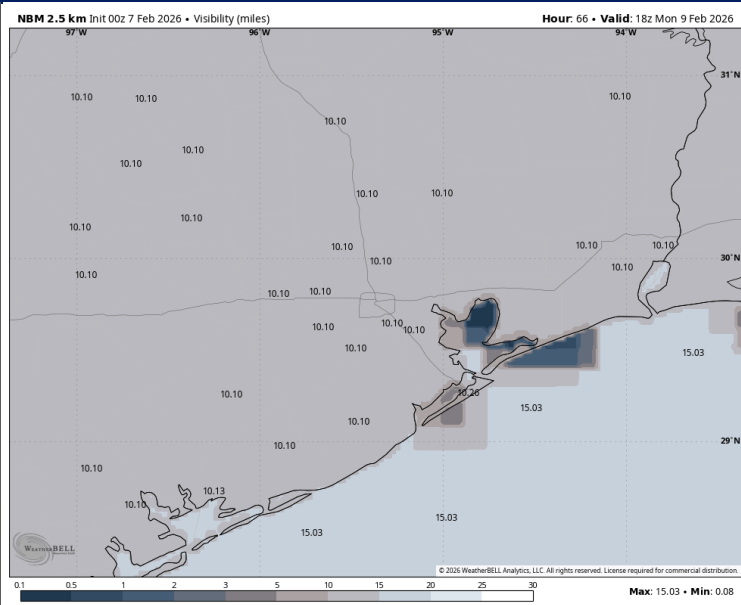
After 7PM, fog can build back for all Stations, continuing into MON AM.

Houston Pilots Visibility Report

6 AM CST MON VISIBILITY



12 PM CST MON VISIBILITY



Confidence

Above
Normal

Below
Normal

TIMEFRAME DISCUSSED

THREAT

12 AM MON – 12 AM
TUE

Medium

Stations N of Morgan's Point: Patchy to widespread fog with visibilities of less than 1 mile expected to last through 9 AM before receding.

Stations S of Morgan's Point: Dense fog with visibilities of less than 1 mile will remain widespread through 9 AM before becoming isolated, lasting through the remainder of the day.

Confidence is lower on exact coverage after 9 AM and how long this risk will persist.

Houston Pilots Extended Range Visibility Report



Tuesday 02/10/2026

Fog will be possible TUE AM for all Stations from 3AM to 9AM. Lower confidence due to mixed in rain.

Forecast Confidence



Thursday 02/12/2026

Fog will be possible for Stations S of Morgan’s Point throughout the day, with periodic isolated instances N of Morgan’s Point in the AM

Forecast Confidence



Wednesday 02/11/2026

Fog will be possible for all Stations through Wednesday. Lower confidence on coverage due to mixed in drizzle

Forecast Confidence



Chance for Fog	
Tuesday AM	Possible
Tuesday PM	Unlikely
Wednesday AM	Possible
Wednesday PM	Possible
Thursday AM	Possible
Thursday PM	Possible

Houston Pilots Visibility Chart (miles)



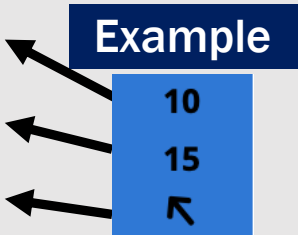
Visibility	Sat 1 am	Sat 2 am	Sat 3 am	Sat 4 am	Sat 5 am	Sat 6 am	Sat 7 am	Sat 8 am	Sat 9 am	Sat 10 am	Sat 11 am	Sat 12 pm	Sat 1 pm	Sat 2 pm	Sat 3 pm	Sat 4 pm	Sat 5 pm	Sat 6 pm	Sat 7 pm	Sat 8 pm	Sat 9 pm	Sat 10 pm	Sat 11 pm	Sun 12 am
Houston Pilots N - 610 Bridge	10	10	10	10	10	10	10	10	10	10	10	10	10	10	10	10	10	10	10	10	10	10	10	10
Houston Pilots M - Kinder 1	10	10	10	10	10	10	10	10	10	10	10	10	10	10	10	10	10	10	10	10	10	10	10	10
Houston Pilots L - Greens Bayou	10	10	10	10	10	10	10	10	10	10	10	10	10	10	10	10	10	10	10	10	10	10	10	10
Houston Pilots K - Shell Crude	10	10	10	10	10	10	10	10	10	10	10	10	10	10	10	10	10	10	10	10	10	10	10	10
Houston Pilots J - Lynchburg Ferries	10	10	10	10	10	10	10	10	10	10	10	10	10	10	10	10	10	10	10	10	10	10	10	10
Houston Pilots I - Exxon 3	10	10	10	10	10	10	10	10	10	10	10	10	10	10	10	10	10	10	10	10	10	10	10	10
Houston Pilots H - Morgans Point	10	10	10	10	10	10	10	10	10	10	10	10	10	10	10	10	10	10	10	10	10	10	10	10
Houston Pilots G - 75/76	10	10	10	10	10	10	10	10	10	10	10	10	10	10	10	10	10	10	10	10	10	10	10	9
Houston Pilots F - 63/64	10	10	10	10	10	10	10	10	10	10	10	10	10	10	10	10	10	10	10	10	10	10	9	9
Houston Pilots E - 51/52	10	10	10	10	10	10	10	10	10	10	10	10	10	10	10	10	10	10	10	10	10	10	9	9
Houston Pilots D - 37/38	10	10	10	10	10	10	10	10	10	10	10	10	10	10	10	10	10	10	10	10	10	10	9	9
Houston Pilots C - 25/26	10	10	10	10	10	10	10	10	10	10	10	10	10	10	10	10	10	10	10	10	10	10	9	9
Houston Pilots B - 11/12	10	10	10	10	10	10	10	10	10	10	10	10	10	10	10	10	10	10	10	10	10	10	9	9
Houston Pilots A - 1 & 2 Bravo	10	10	10	7.9	10	10	10	10	7.9	10	10	10	10	10	10	10	10	10	10	10	10	10	9	9

NOTE: This is automated data that may/may not agree with the official BAM thinking that’s found on the daily slides or special visibility report slides. This data should be used as a guide only

Houston Pilots Wind Chart



Sustained Wind 10 Knots
Gusts 15 Knots
Wind from the SE



Wind	Sat 1 am	Sat 2 am	Sat 3 am	Sat 4 am	Sat 5 am	Sat 6 am	Sat 7 am	Sat 8 am	Sat 9 am	Sat 10 am	Sat 11 am	Sat 12 pm	Sat 1 pm	Sat 2 pm	Sat 3 pm	Sat 4 pm	Sat 5 pm	Sat 6 pm	Sat 7 pm	Sat 8 pm	Sat 9 pm	Sat 10 pm	Sat 11 pm	Sun 12 am
Houston Pilots N - 610 Bridge	5	5	3	3	3	3	3	5	6	6	7	8	8	8	8	8	8	8	8	7	6	6	6	5
	9	9	9	9	8	8	8	9	10	13	14	14	15	16	16	16	16	16	15	14	13	12	10	10
	→	→	→	→	↘	↘	↘	↓	↘	↙	↙	↙	↙	↙	↙	↙	↙	↙	↙	↙	↙	↙	↙	
Houston Pilots M - Kinder 1	5	5	3	3	3	3	3	5	6	6	7	8	8	8	8	8	8	8	8	7	6	6	6	5
	9	9	9	9	8	8	8	9	10	13	14	14	15	15	16	16	16	16	15	14	13	12	10	10
	→	→	→	→	↘	↘	↘	↓	↘	↙	↙	↙	↙	↙	↙	↙	↙	↙	↙	↙	↙	↙	↙	
Houston Pilots L - Greens Bayou	5	5	3	3	3	3	3	5	6	6	7	7	8	8	8	8	8	8	8	7	6	6	5	5
	9	8	8	8	8	8	8	9	10	13	14	14	15	15	15	15	16	16	15	14	13	12	10	9
	→	→	→	→	↘	↘	↘	↓	↘	↙	↙	↙	↙	↙	↙	↙	↙	↙	↙	↙	↙	↙	↙	
Houston Pilots K - Shell Crude	5	5	3	3	3	3	3	5	6	6	7	8	8	8	8	8	8	8	8	7	6	6	6	5
	9	9	8	8	8	8	8	9	10	13	14	14	15	15	15	16	16	16	15	14	13	12	10	9
	→	→	→	→	↘	↘	↘	↓	↘	↙	↙	↙	↙	↙	↙	↙	↙	↙	↙	↙	↙	↙	↙	
Houston Pilots J - Lynchburg Ferries	3	3	3	3	3	3	3	5	6	6	7	7	7	8	8	8	8	8	7	6	6	6	5	3
	9	8	8	8	8	8	8	9	10	13	14	13	15	14	15	15	15	15	14	13	12	10	9	9
	→	→	→	→	↘	↘	↘	↓	↘	↙	↙	↙	↙	↙	↙	↙	↙	↙	↙	↙	↙	↙	↙	
Houston Pilots I - Exxon 3	7	7	6	6	6	6	6	7	8	8	8	8	8	8	10	10	10	10	10	10	9	8	8	7
	9	9	9	9	9	9	9	10	12	14	14	14	15	15	16	16	16	16	16	15	14	12	12	10
	→	→	→	→	↘	↘	↘	↓	↘	↙	↙	↙	↙	↙	↙	↙	↙	↙	↙	↙	↙	↙	↙	
Houston Pilots H - Morgans Point	7	7	6	6	6	6	6	6	7	8	8	8	8	9	10	10	10	10	10	9	8	8	8	7
	10	9	9	9	9	9	9	10	12	14	14	14	15	16	16	17	17	16	16	15	14	13	12	10
	→	→	→	→	↘	↘	↘	↓	↘	↙	↙	↙	↙	↙	↙	↙	↙	↙	↙	↙	↙	↙	↙	
Houston Pilots G - 75/76	8	8	8	8	7	7	7	8	8	9	9	8	8	9	10	12	12	12	12	10	10	9	8	8
	12	12	10	10	10	10	10	12	13	15	15	15	15	16	18	18	18	17	16	16	15	14	13	12
	→	→	→	→	↘	↘	↘	↓	↘	↙	↙	↙	↙	↙	↙	↙	↙	↙	↙	↙	↙	↙	↙	
Houston Pilots F - 63/64	8	8	8	8	7	7	7	8	8	9	9	9	9	9	10	12	12	12	12	10	10	9	8	8
	12	12	10	10	10	10	10	12	13	15	15	15	15	17	18	18	18	17	16	16	15	14	13	12
	→	→	→	→	↘	↘	↘	↓	↘	↙	↙	↙	↙	↙	↙	↙	↙	↙	↙	↙	↙	↙	↙	
Houston Pilots E - 51/52	8	8	8	8	7	7	7	8	8	9	9	9	10	10	10	12	12	12	10	10	10	9	8	8
	12	12	10	10	10	10	10	10	13	15	16	16	17	18	18	20	18	17	16	15	15	14	13	12
	→	→	→	→	↘	↘	↘	↓	↘	↙	↙	↙	↙	↙	↙	↙	↙	↙	↙	↙	↙	↙	↙	
Houston Pilots D - 37/38	8	8	8	8	7	7	7	8	8	9	9	10	10	10	12	12	12	10	10	10	9	9	8	8
	12	12	12	12	10	10	10	12	13	15	16	16	17	18	20	20	18	17	16	15	15	14	13	12
	→	→	→	→	↘	↘	↘	↓	↘	↙	↙	↙	↙	↙	↙	↙	↙	↙	↙	↙	↙	↙	↙	
Houston Pilots C - 25/26	8	8	8	8	7	7	7	8	8	9	10	10	10	10	12	12	12	10	10	10	9	8	8	8
	12	12	12	12	10	10	10	12	13	15	16	17	17	18	20	18	18	17	16	15	15	14	13	12
	→	→	→	→	↘	↘	↘	↓	↘	↙	↙	↙	↙	↙	↙	↙	↙	↙	↙	↙	↙	↙	↙	
Houston Pilots B - 11/12	8	8	7	7	7	6	6	7	8	8	10	10	10	12	12	12	10	10	9	9	8	8	8	7
	12	12	12	12	10	10	10	12	13	14	16	16	17	18	18	18	17	16	15	15	14	14	13	12
	→	→	→	→	↘	↘	↘	↓	↘	↙	↙	↙	↙	↙	↙	↙	↙	↙	↙	↙	↙	↙	↙	
Houston Pilots A - 1 & 2 Bravo	10	10	9	9	8	8	8	9	9	10	10	12	12	12	12	12	12	10	10	10	10	10	9	9
	15	15	14	14	13	13	13	14	15	16	17	18	18	18	18	18	18	17	17	16	16	15	15	14
	→	→	→	→	↘	↘	↘	↓	↘	↙	↙	↙	↙	↙	↙	↙	↙	↙	↙	↙	↙	↙	↙	

**NOTE: This is automated data that may/may not agree with the official BAM thinking that's found on the daily slides.
This data should be used as a guide only.**

Houston Pilots: SAT. 02/07/2026

Forecast Discussion

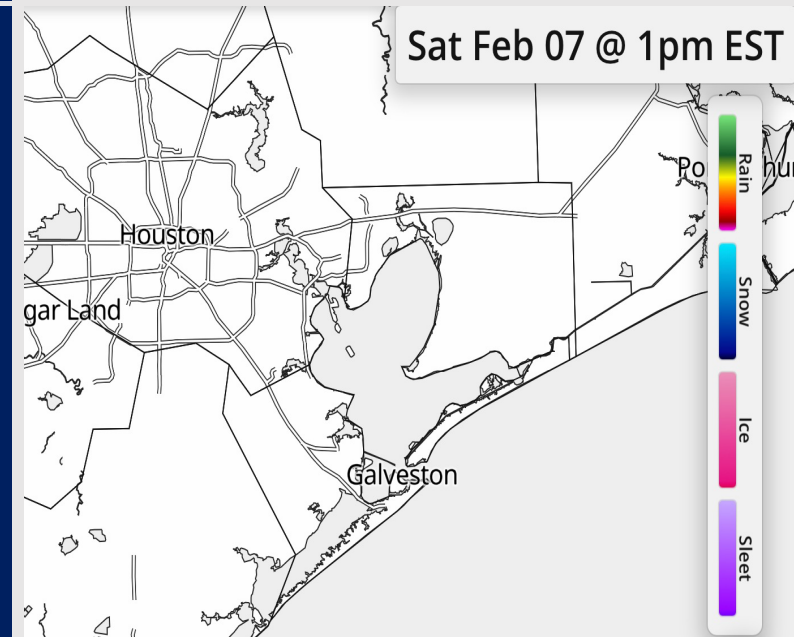
Precip: Favoring dry conditions for today.

Wind: Winds out of the W through 6 AM, abruptly turning to out of the NE and then gradually turning to out of the SE by 2 PM. **N of Morgan's Point:** Winds of 3 – 8 kts. **S of Morgan's Point:** Winds of 5 – 10 kts. **Boarding Station:** Winds of 5 – 10 kts, increasing to 13 – 18 kts from 10AM to 8PM. **Gusts up to 22 kts for all Stations from 9AM to 11AM with gusts lingering S of Morgan's Point through 7PM.**

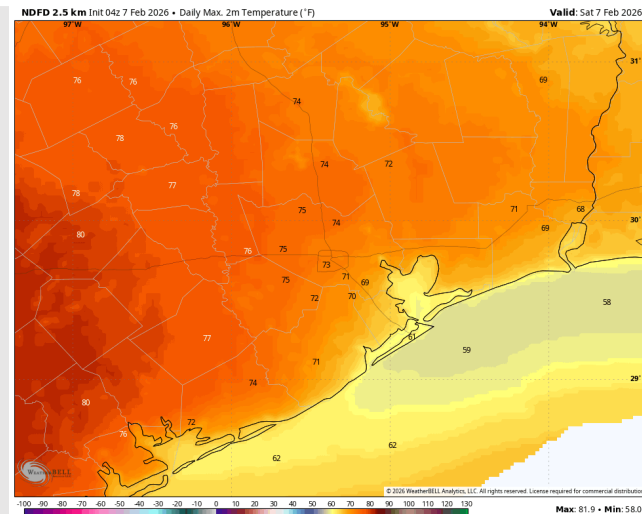
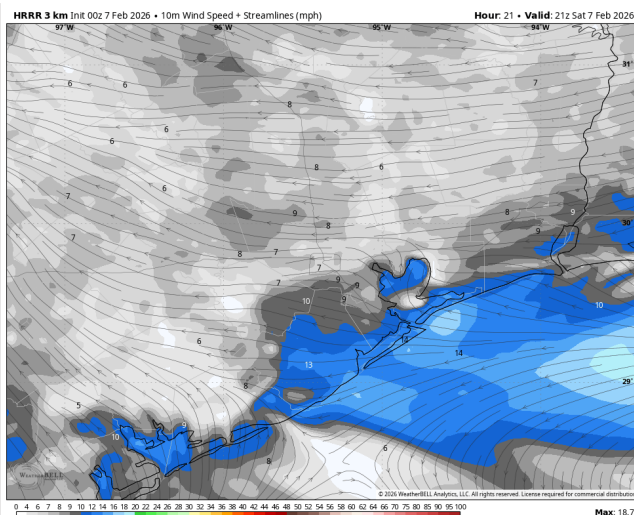
High Temps: **N of Morgan's Point:** Low 70s F. **S of Morgan's Point:** Low 60s F.

Visibility: No visibility concerns today.

Precip Image: 12 PM CT



Wind Speed:
3 PM CT



High Temps
Today

Houston Pilots: SUN. 02/08/2026

Forecast Discussion

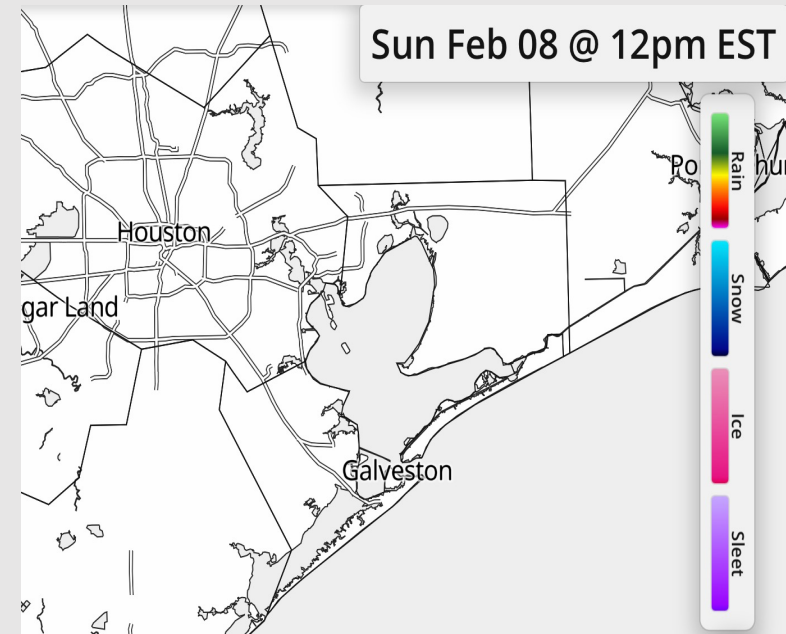
Precip: Favoring dry conditions for SUN.

Wind: Winds out of the S/SE through the day. **N of Morgan's Point:** Winds of 3 – 8 kts through the day. **S of Morgan's Point:** Winds of 5 – 10 kts through the day.

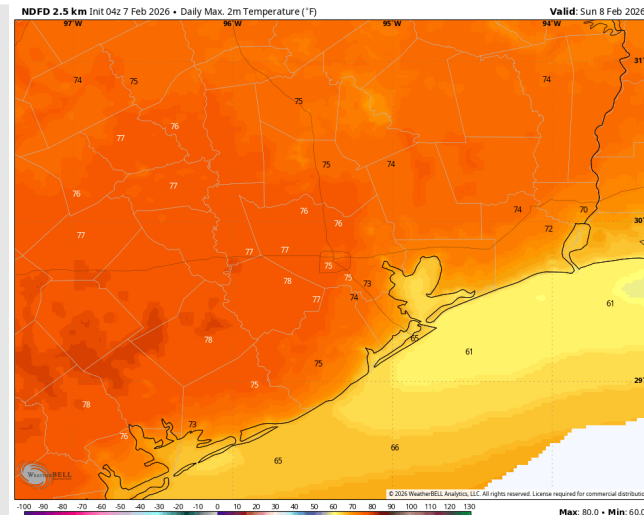
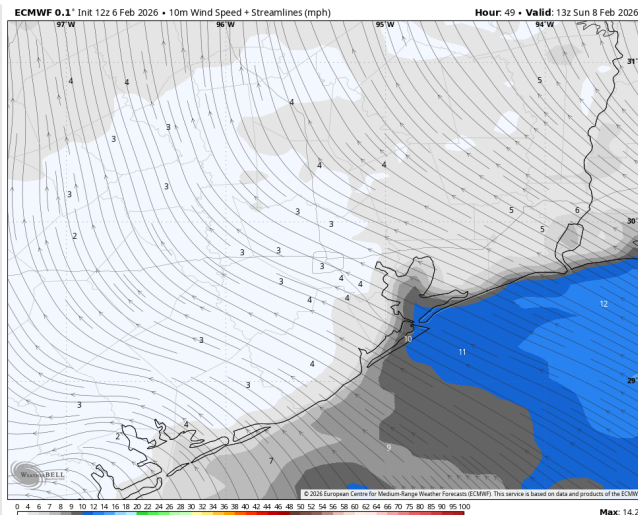
High Temps: **N of Morgan's Point:** Mid 70s F. **S of Morgan's Point:** Mid 60s F.

Visibility: Isolated pockets of fog in play for ALL Stations from 3 AM – 9 AM, and residual pockets in the BAY through noon, and returning after 7 PM.

Precip Image: 11 AM CT



Wind Speed:
10 AM CT



High Temps
Sunday

Houston Pilots: MON. 02/09/2026

Forecast Discussion

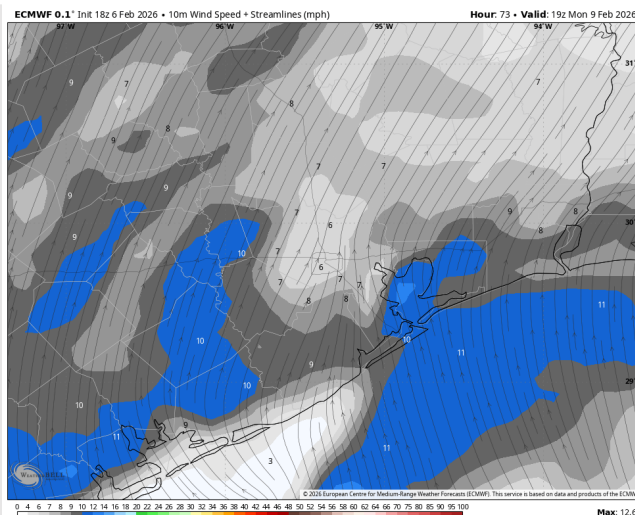
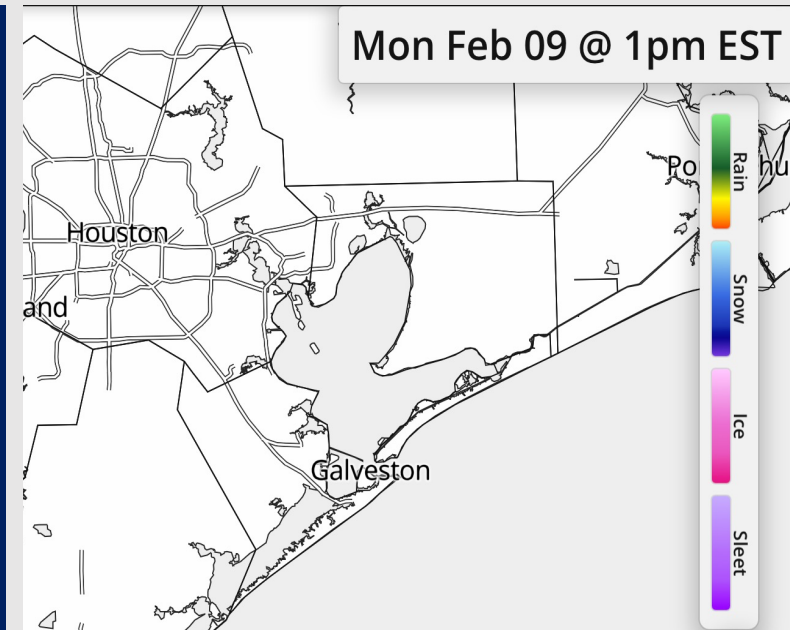
Precip: Dry conditions favored for Monday.

Wind: Winds will be out of the S/SW through the day. **N of Morgan's Point:** Winds of 3 – 8 kts through the day. **S of Morgan's Point:** Winds of 5 – 10 kts.

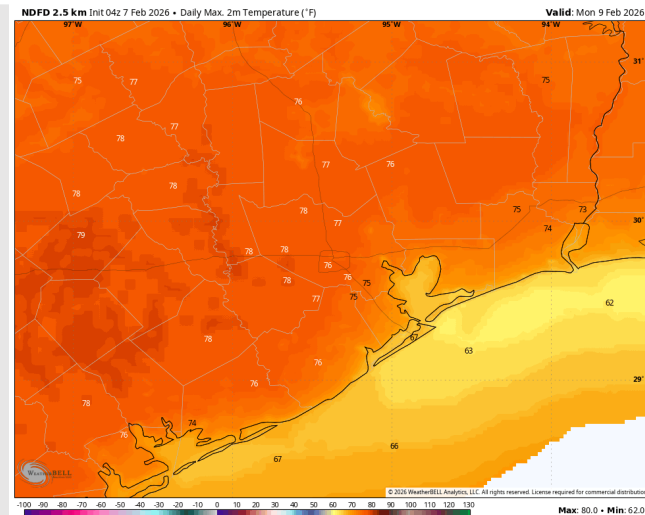
High Temps: **N of Morgan's Point:** Mid 70s F. **S of Morgan's Point:** Mid to Upper 60s F.

Visibility: Patchy fog possible for all Stations through 9 AM. The risk is expected to end thereafter for Stations N of Morgan's Point however isolated pockets can persist S of Morgan's Point through the rest of the day.

Precip Image: 12 PM CT



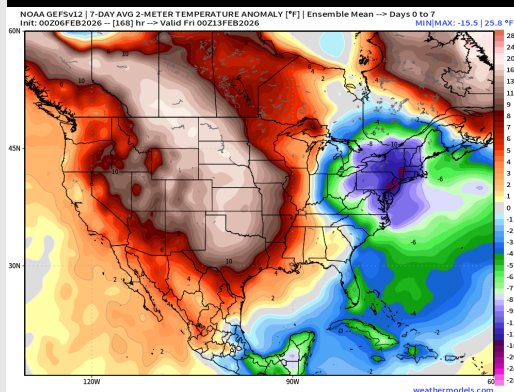
Wind Speed:
2 PM CT



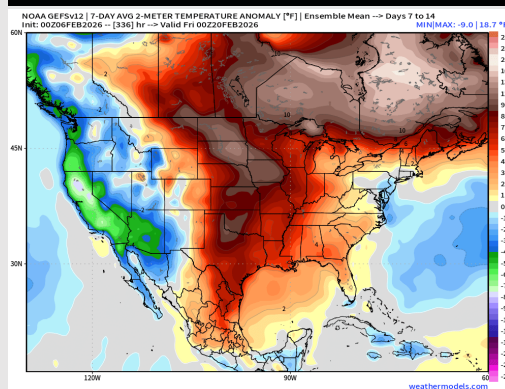
High Temps
Monday

Houston Pilots: 02/07/2026

Next 7 Day Temperature Departure



8-14 Day Temperature Departure

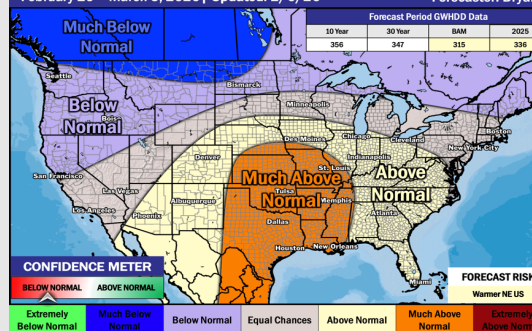


15-30 Day Temperature Departure

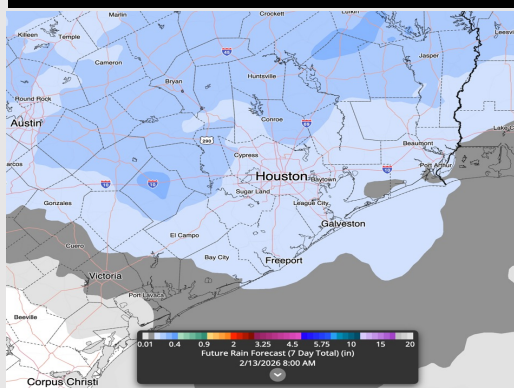
Week 3/4 Temperature Outlook

February 20 - March 5, 2026 | Updated: 2/6/26

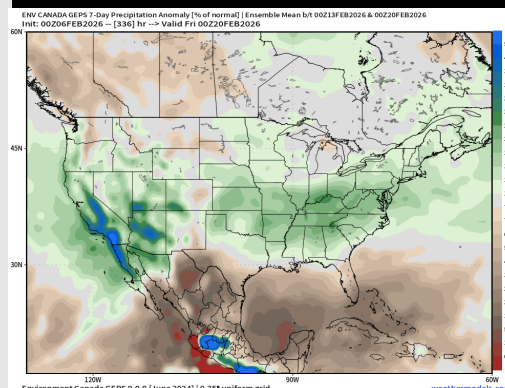
Forecaster: Bryan



Next 7 Day Total Precipitation



8-14 Day % of Average Precip.

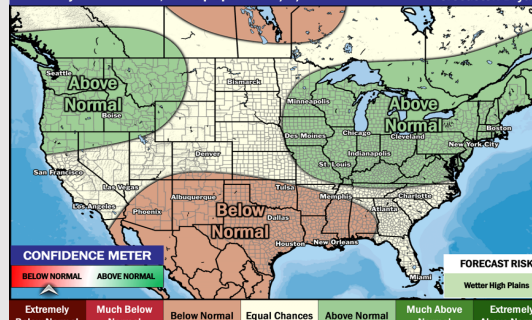


15-30 Day % of Average Precip.

Week 3/4 Precipitation Outlook

February 20 - March 5, 2026 | Updated: 2/6/26

Forecaster: Bryan



- Above normal temps are favored over the next 7 days, with dry conditions until mid-week.
- Much above normal temperatures and near normal rain chances in the Week 2 period.
- Much above normal temperatures and below normal rainfall expected for late February and the start of March.