

# Houston Pilots Forecast Package



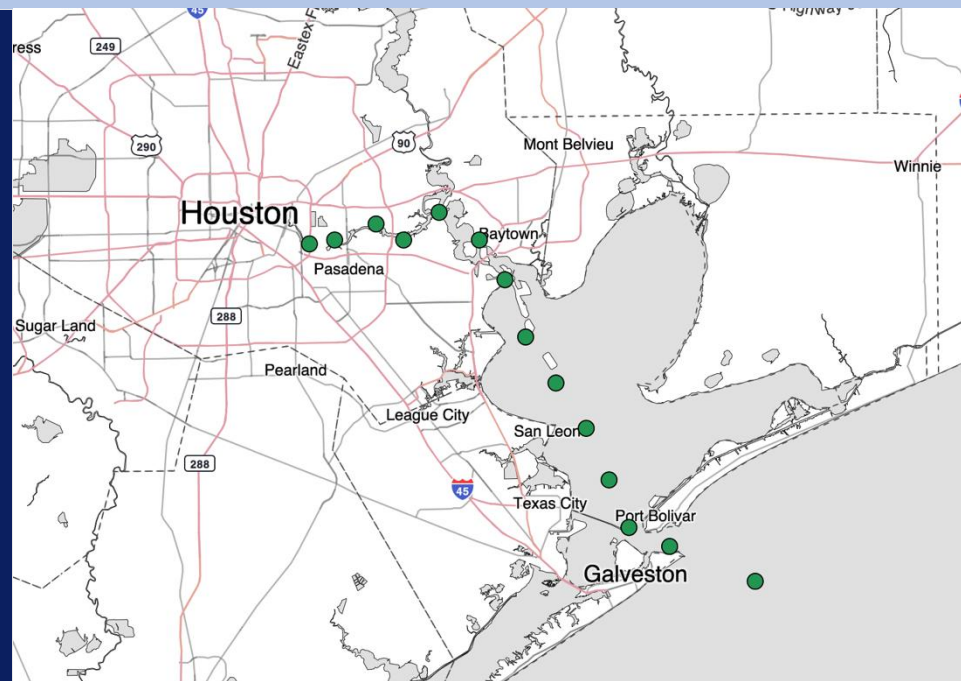
Updated: 3:05 PM CT

Friday, February 6th, 2026

Forecaster: Hope Kleitsch

## Weather Headlines

- Dry conditions favored over the next 72 hours.
- Fog is not favored for today or SAT, but fog risks are anticipated to return for SUN. A multi-day sea fog event will need closely watched into next week.
- Next rain chance arrives Tuesday.



Current Radar: 3:05 PM CT

As always, please do not hesitate to reach out to us with any forecast questions at [\(317\)-560-8122](tel:317-560-8122). Press 1 for forecast questions.

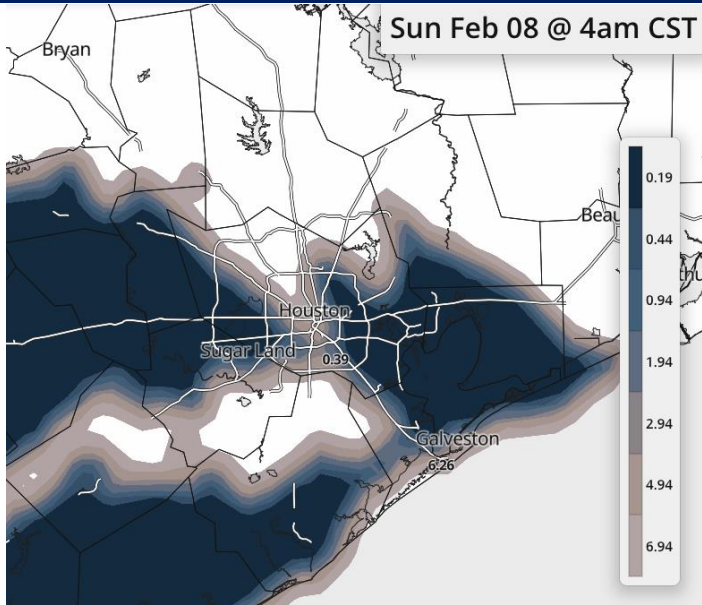


You can also access real-time forecast updates and 24/7 meteorological chat assistance on your [Clarity](#) app.

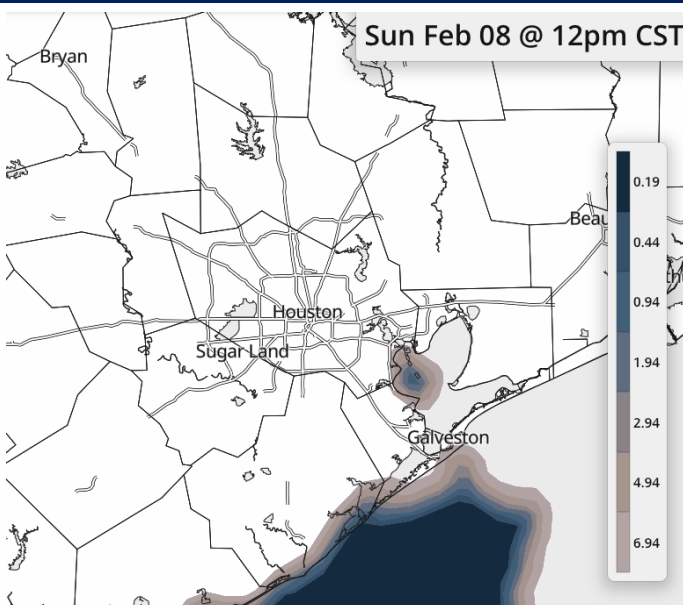
# Houston Pilots Visibility Report




## 4 AM CT SUN VISIBILITY



## 12 PM CT SUN VISIBILITY



## Confidence



### TIMEFRAME DISCUSSED

3AM – 11PM SUN

### THREAT

MEDIUM

**Stations N of Morgan's Point:** Patchy fog to develop from 3AM to 9AM. Visibilities of <1 mile will be in play.

**Stations S of Morgan's Point:** Patchy fog to develop after 3AM. Visibilities to drop to <1 mile with pockets dropping to less than 0.50 mile. After 9AM, fog is anticipated to becoming more isolated in nature but can persist through at least 12PM. Fog may be able to linger throughout the day in the bay, however, confidence is lower on this threat.

After 7PM, fog can build back for all Stations, continuing into MON AM.

# Houston Pilots Extended Range Visibility Report



## Monday 02/09/2026

Fog is likely for all Stations Monday through 9AM.

### Forecast Confidence



## Tuesday 02/10/2026

Fog will be possible TUE AM for all Stations from 3AM to 9AM.


### Forecast Confidence



## Wednesday 02/11/2026

Fog will be possible for all Stations from 12AM to 9AM and again after 9PM.

### Forecast Confidence



Chance for Fog	
Monday AM	LIKELY
Monday PM	Unlikely
Tuesday AM	Possible
Tuesday PM	Unlikely
Wednesday AM	Possible
Wednesday PM	Possible

# Houston Pilots Visibility Chart (miles)



Visibility	Fri 4 pm	Fri 5 pm	Fri 6 pm	Fri 7 pm	Fri 8 pm	Fri 9 pm	Fri 10 pm	Fri 11 pm	Sat 12 am	Sat 1 am	Sat 2 am	Sat 3 am	Sat 4 am	Sat 5 am	Sat 6 am	Sat 7 am	Sat 8 am	Sat 9 am	Sat 10 am	Sat 11 am	Sat 12 pm	Sat 1 pm	Sat 2 pm	Sat 3 pm
Houston Pilots N - 610 Bridge	10	10	10	10	10	10	10	10	10	10	10	10	10	10	10	10	10	10	10	10	10	10	10	10
Houston Pilots M - Kinder 1	10	10	10	10	10	10	10	10	10	10	10	10	10	10	10	10	10	10	10	10	10	10	10	10
Houston Pilots L - Greens Bayou	10	10	10	10	10	10	10	10	10	10	10	10	10	10	10	10	10	10	10	10	10	10	10	10
Houston Pilots K - Shell Crude	10	10	10	10	10	10	10	10	10	10	10	10	10	10	10	10	10	10	10	10	10	10	10	10
Houston Pilots J - Lynchburg Ferries	10	10	10	10	10	10	10	10	10	10	10	10	10	10	10	10	10	10	10	10	10	10	10	10
Houston Pilots I - Exxon 3	10	10	10	10	10	10	10	10	10	10	10	10	10	10	10	10	10	10	10	10	10	10	10	10
Houston Pilots H - Morgans Point	10	10	10	10	10	10	10	10	10	10	10	10	10	10	10	10	10	10	10	10	10	10	10	10
Houston Pilots G - 75/76	10	10	10	10	10	10	10	10	10	10	10	10	10	10	10	10	10	7.9	10	10	10	10	10	10
Houston Pilots F - 63/64	10	10	10	10	10	10	10	10	10	10	10	10	10	10	10	10	10	7.9	10	10	10	10	10	10
Houston Pilots E - 51/52	10	10	10	10	10	10	10	10	10	10	10	10	10	10	10	10	10	7.9	10	10	10	10	10	10
Houston Pilots D - 37/38	10	10	10	10	10	10	10	10	10	10	10	10	10	10	10	10	10	7.9	10	10	10	10	10	10
Houston Pilots C - 25/26	10	10	10	10	10	10	10	10	10	10	10	10	10	10	10	10	10	6.9	10	10	10	10	10	10
Houston Pilots B - 11/12	10	10	10	10	10	10	10	10	10	10	10	10	10	10	10	10	10	6.9	10	10	10	10	9	10
Houston Pilots A - 1 & 2 Bravo	10	10	10	10	10	10	10	10	10	10	10	10	10	10	10	10	10	6.9	10	10	10	10	9	9

NOTE: This is automated data that may/may not agree with the official BAM thinking that's found on the daily slides or special visibility report slides. This data should be used as a guide only

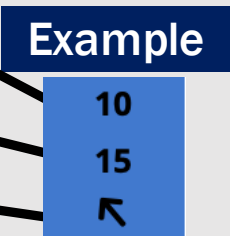
# Houston Pilots Wind Chart



## Forecast Confidence



Sustained Wind 10 Knots  
Gusts 15 Knots  
Wind from the SE



Wind	Fri 4 pm	Fri 5 pm	Fri 6 pm	Fri 7 pm	Fri 8 pm	Fri 9 pm	Fri 10 pm	Fri 11 pm	Sat 12 am	Sat 1 am	Sat 2 am	Sat 3 am	Sat 4 am	Sat 5 am	Sat 6 am	Sat 7 am	Sat 8 am	Sat 9 am	Sat 10 am	Sat 11 am	Sat 12 pm	Sat 1 pm	Sat 2 pm	Sat 3 pm
Houston Pilots N - 610 Bridge	6 12 →	6 9 →	5 9 →	3 8 →	3 7 →	3 7 →	3 7 →	3 8 →	3 8 →	3 9 →	3 8 →	3 8 →	3 8 →	3 8 →	3 8 ↓	3 8 ↓	5 9 ↓	6 10 ←	6 13 ←	7 14 ←	8 15 ←	8 16 ←	8 16 ←	8 16 ←
Houston Pilots M - Kinder 1	6 12 →	5 9 →	5 9 →	3 8 →	3 7 →	3 7 →	3 7 →	3 8 →	3 8 →	3 9 →	3 8 →	3 8 →	3 8 →	3 8 →	3 8 ↓	3 8 ↓	5 9 ↓	6 10 ←	6 13 ←	7 14 ←	8 15 ←	8 15 ←	8 16 ←	8 16 ←
Houston Pilots L - Greens Bayou	6 12 →	5 9 →	5 9 →	3 8 →	3 7 →	3 7 →	3 7 →	3 8 →	3 8 →	3 8 →	3 8 →	3 8 →	3 8 →	3 8 →	3 8 ↓	3 8 ↓	5 9 ↓	6 10 ←	6 13 ←	7 14 ←	8 15 ←	8 15 ←	8 16 ←	8 16 ←
Houston Pilots K - Shell Crude	6 12 →	6 9 →	5 9 →	3 8 →	3 7 →	3 7 →	3 7 →	3 8 →	3 8 →	3 8 →	3 8 →	3 8 →	3 8 →	3 8 →	3 8 ↓	3 8 ↓	5 9 ↓	6 10 ←	6 13 ←	7 14 ←	8 15 ←	8 15 ←	8 16 ←	8 16 ←
Houston Pilots J - Lynchburg Ferries	6 12 →	5 9 →	5 9 →	3 8 →	3 7 →	3 6 →	3 6 →	3 7 →	3 7 →	3 8 →	3 7 →	3 7 →	3 7 →	3 7 →	3 8 ↓	3 8 ↓	5 9 ↓	6 10 ←	6 13 ←	7 14 ←	8 14 ←	8 15 ←	8 15 ←	8 16 ←
Houston Pilots I - Exxon 3	7 13 →	7 10 →	6 9 →	6 9 →	6 9 →	6 8 →	6 8 →	6 8 →	6 9 →	6 9 →	6 9 →	6 8 →	6 9 →	6 8 →	6 9 ↓	6 9 ↓	7 10 ←	7 12 ←	8 13 ←	8 14 ←	8 15 ←	8 15 ←	9 16 ←	10 16 ←
Houston Pilots H - Morgans Point	7 13 →	7 10 →	6 9 →	6 9 →	6 9 →	6 8 →	6 8 →	6 8 →	6 9 →	6 9 →	6 9 →	6 8 →	6 9 →	6 8 →	6 8 ↓	6 9 ↓	7 10 ←	7 10 ←	8 13 ←	8 14 ←	8 15 ←	8 15 ←	9 16 ←	10 17 ←
Houston Pilots G - 75/76	7 14 →	7 12 →	7 10 →	7 9 →	7 9 →	6 9 →	7 9 →	7 9 →	7 10 →	8 10 →	7 10 →	7 10 →	7 10 →	7 9 →	7 9 ↓	7 10 ↓	7 10 ←	8 13 ←	8 15 ←	9 15 ←	9 16 ←	9 16 ←	10 17 ←	10 18 ←
Houston Pilots F - 63/64	7 14 →	7 12 →	7 10 →	7 9 →	6 9 →	6 9 →	7 9 →	7 9 →	7 10 →	8 10 →	7 10 →	7 10 →	7 10 →	7 9 →	7 9 ↓	7 10 ↓	7 10 ←	8 13 ←	9 14 ←	9 15 ←	9 16 ←	9 17 ←	10 18 ←	10 18 ←
Houston Pilots E - 51/52	7 14 →	7 12 →	7 10 →	7 9 →	7 9 →	7 9 →	7 9 →	7 10 →	8 10 →	8 10 →	8 10 →	7 10 →	7 10 →	7 10 →	7 9 ↓	7 10 ↓	7 10 ←	8 13 ←	9 15 ←	9 16 ←	10 17 ←	10 18 ←	10 18 ←	12 20 ←
Houston Pilots D - 37/38	8 14 →	7 12 →	7 10 →	7 9 →	7 9 →	7 9 →	7 10 →	8 10 →	8 10 →	8 12 →	8 10 →	7 10 →	7 10 →	7 10 →	7 10 ↓	7 10 ↓	7 10 ←	8 13 ←	9 15 ←	10 16 ←	10 17 ←	10 18 ←	12 20 ←	12 20 ←
Houston Pilots C - 25/26	8 14 →	8 12 →	7 10 →	7 10 →	7 10 →	7 10 →	8 10 →	8 10 →	8 12 →	8 12 →	8 10 →	7 10 →	7 10 →	7 10 →	7 10 ↓	7 10 ↓	7 12 ←	8 13 ←	9 15 ←	10 16 ←	10 17 ←	12 18 ←	12 20 ←	12 20 ←
Houston Pilots B - 11/12	8 14 →	8 12 →	8 12 →	7 10 →	7 10 →	7 12 →	8 12 →	7 12 →	7 12 →	7 12 →	7 12 →	7 10 →	7 10 →	6 10 →	6 10 ↓	6 10 ↓	7 12 ←	8 13 ←	9 15 ←	10 16 ←	10 17 ←	12 18 ←	12 18 ←	12 18 ←
Houston Pilots A - 1 & 2 Bravo	8 15 →	9 14 →	9 14 →	10 15 →	10 14 →	10 15 →	10 15 →	10 14 →	10 14 →	10 14 →	9 14 →	9 14 →	8 13 →	8 13 →	8 13 ↓	8 13 ↓	9 14 ←	10 15 ←	10 16 ←	12 17 ←	12 18 ←	13 20 ←	13 20 ←	12 20 ←

NOTE: This is automated data that may/may not agree with the official BAM thinking that's found on the daily slides.  
This data should be used as a guide only.



# Houston Pilots: FRI. 02/06/2026

## Forecast Discussion

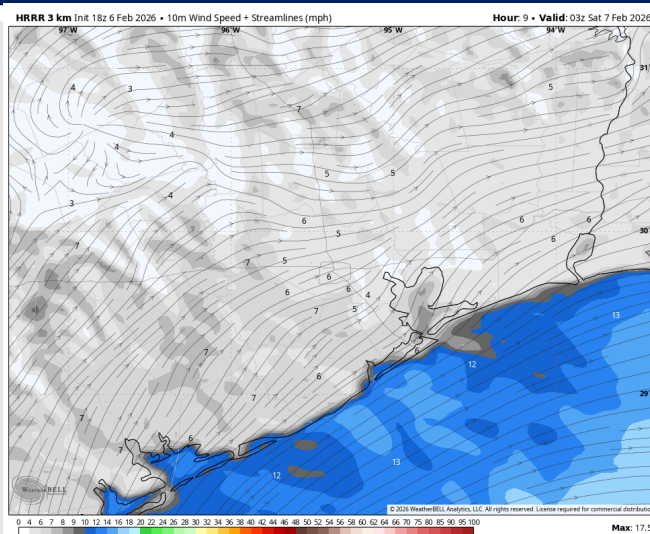
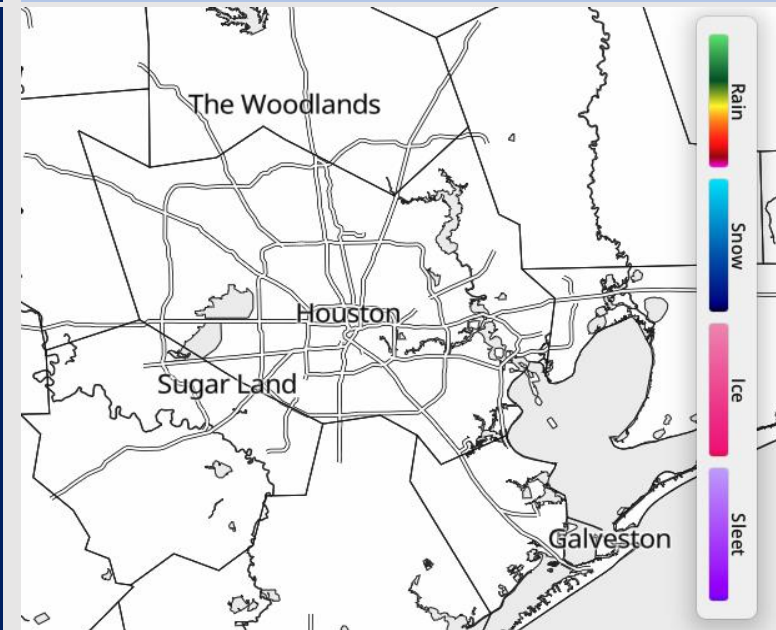
**Precip:** Dry conditions the rest of the day.

**Wind:** Winds will be generally out of the WSW the rest of the day. **N of Morgan's Point:** Winds of 2 – 7 kts through the day. **S of Morgan's Point:** Winds of 5 – 10 kts.

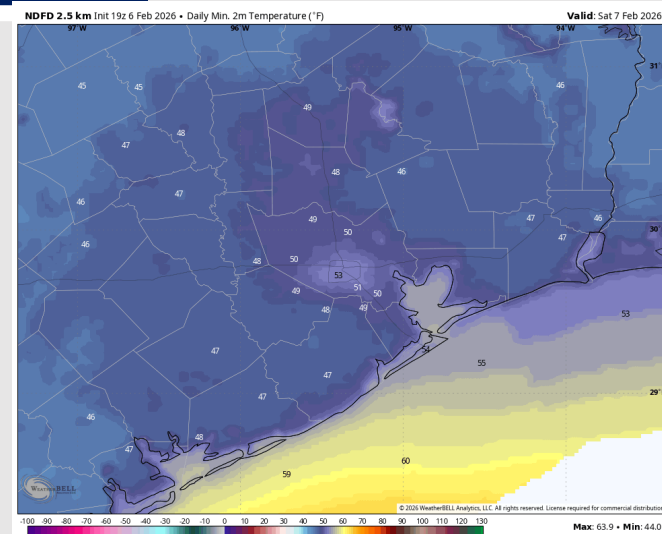
**Low Temps:** **N of Morgan's Point:** Low 50s F. **S of Morgan's Point:** Mid 50s F.

**Visibility:** No visibility concerns the rest of the day.

## Precip Image: 8 PM CT



Wind Speed:  
9 PM CT



Low Temps  
SAT AM

# Houston Pilots: SAT. 02/07/2026

## Forecast Discussion

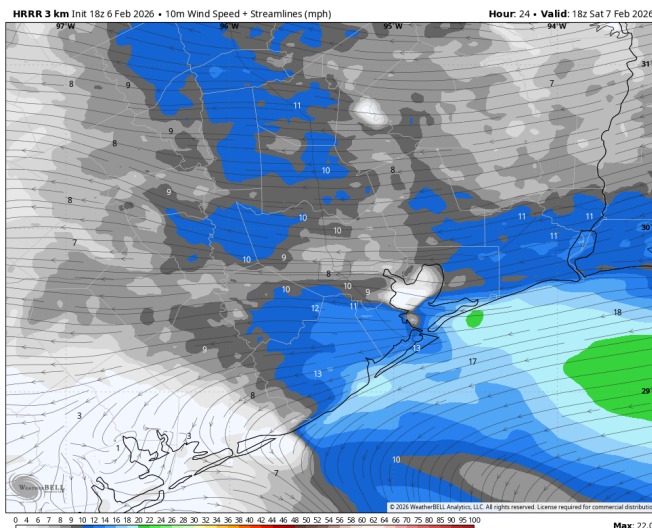
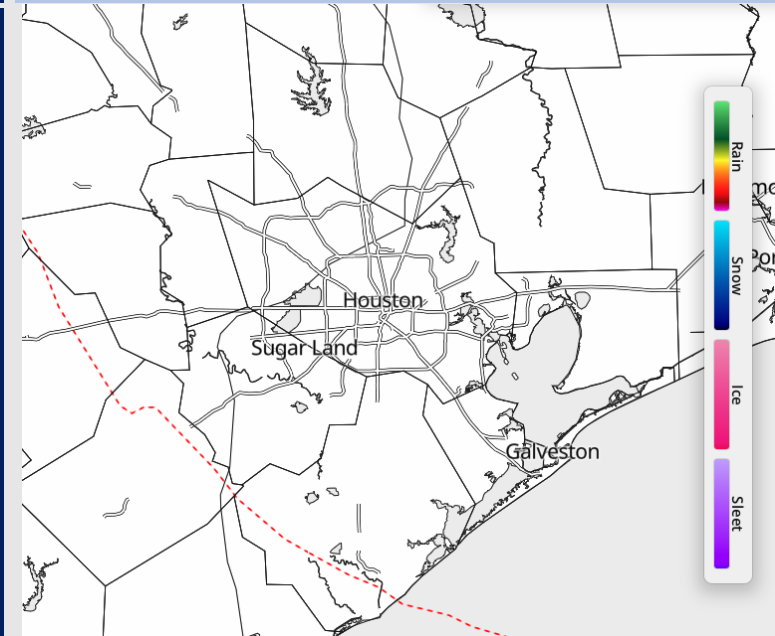
**Precip:** Favoring dry conditions for SAT.

**Wind:** Winds out of the W through 6 AM, abruptly turning to out of the NE and then gradually turning to out of the SE by 2 PM. **N of Morgan's Point:** Winds of 3 – 8 kts. **S of Morgan's Point:** Winds of 5 – 10 kts. **Boarding Station:** Winds of 5 – 10 kts, increasing to 13 – 18 kts from 10AM to 8PM. **Gusts up to 22 kts for all Stations from 9AM to 11AM with gusts lingering S of Morgan's Point through 7PM.**

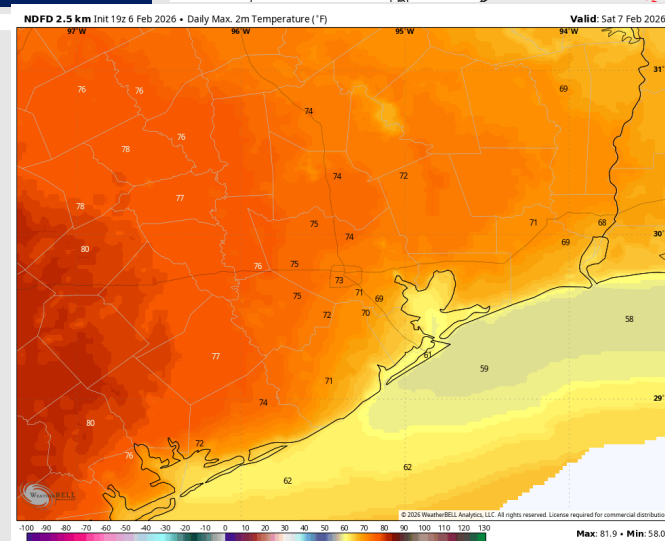
**High Temps:** **N of Morgan's Point:** Low 70s F. **S of Morgan's Point:** Low 60s F.

**Visibility:** No visibility concerns SAT.

## Precip Image: 12 PM CT



**Wind Speed:**  
**12 PM CT**



**High Temps**  
**SAT**

# Houston Pilots: SUN. 02/08/2026

## Forecast Discussion

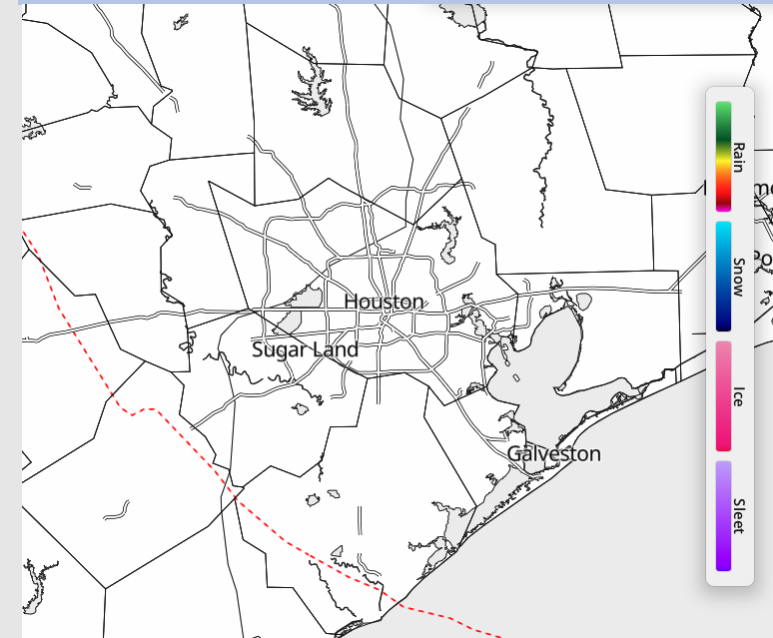
**Precip:** Favoring dry conditions for SUN.

**Wind:** Winds out of the SE through the day. **N of Morgan's Point:** Winds of 3 – 8 kts through the day. **S of Morgan's Point:** Winds of 5 – 10 kts through the day.

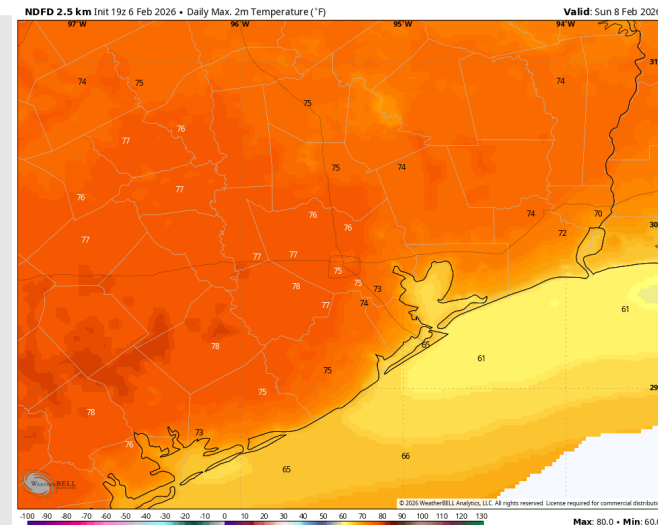
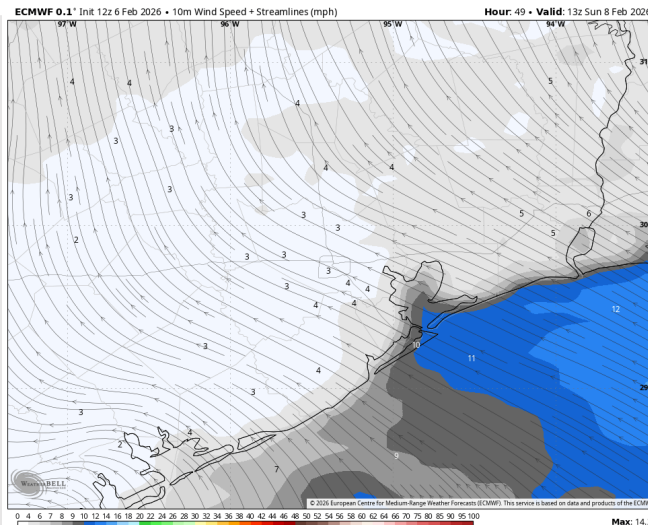
**High Temps:** **N of Morgan's Point:** Mid 70s F. **S of Morgan's Point:** Mid 60s F.

**Visibility:** Isolated pockets of fog in play for ALL Stations from 3 AM – 9 AM, and residual pockets in the BAY through noon, and returning after 7 PM.

## Precip Image: 12 PM CT



**Wind Speed:**  
7 AM CT

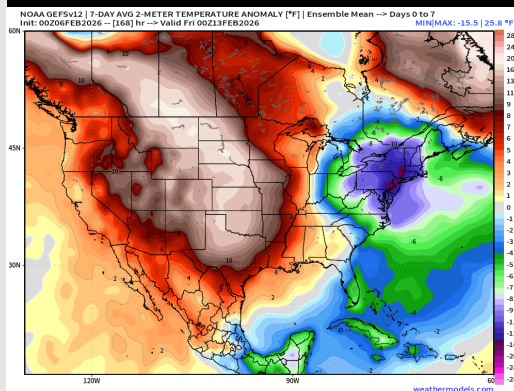


**High Temps**  
**SUN**

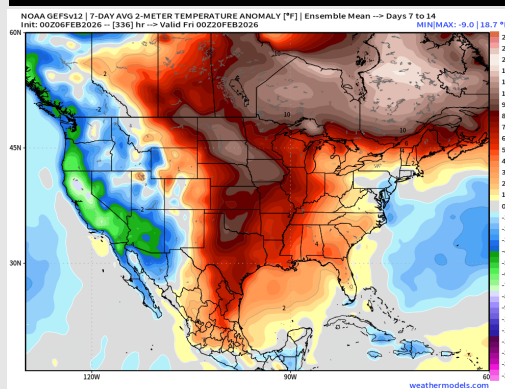


# Houston Pilots: 02/06/2026

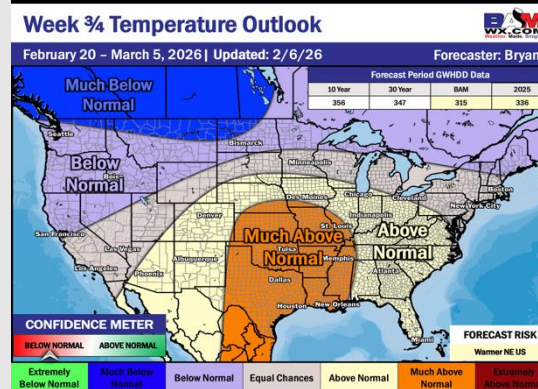
## Next 7 Day Temperature Departure



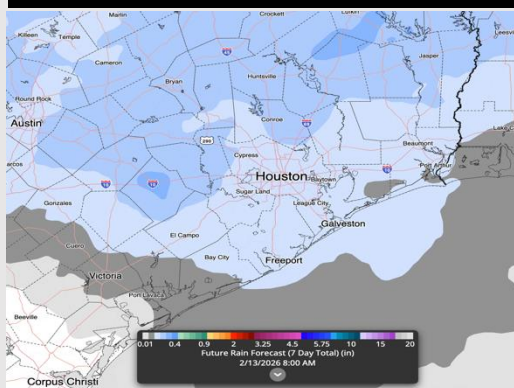
## 8-14 Day Temperature Departure



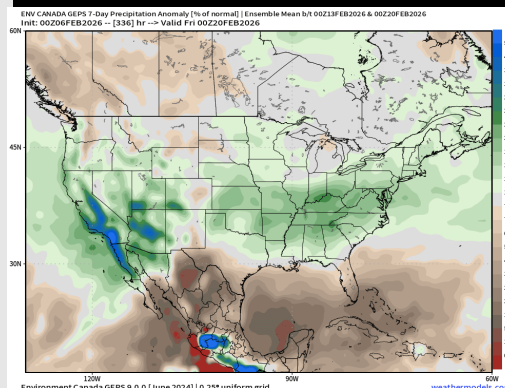
## 15-30 Day Temperature Departure



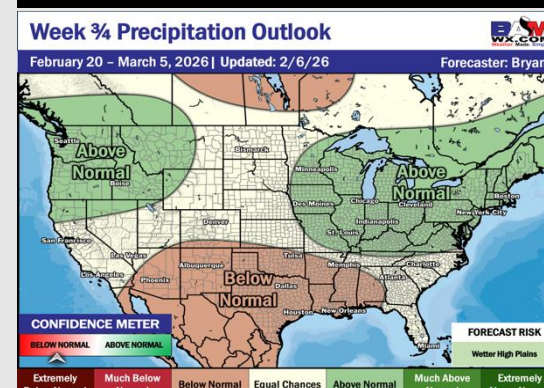
## Next 7 Day Total Precipitation



## 8-14 Day % of Average Precip.



## 15-30 Day % of Average Precip.



- Above normal temps are favored over the next 7 days, with dry conditions until mid-week.
- Much above normal temperatures and near normal rain chances in the Week 2 period.
- Much above normal temperatures and below normal rainfall expected for late February and the start of March.