

# Houston Pilots Forecast Package



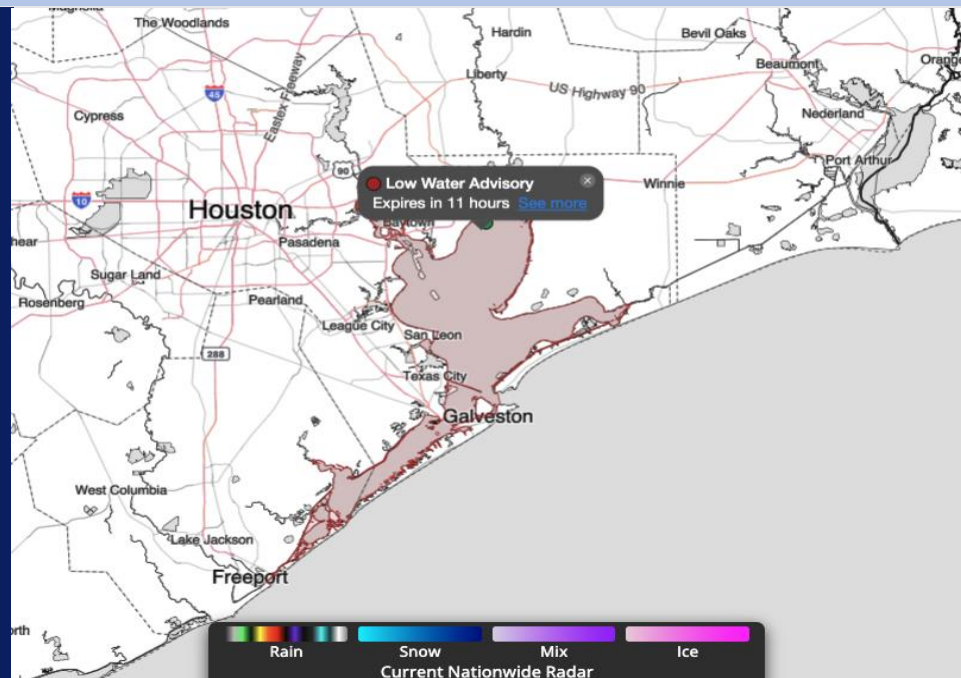
Updated: 1:30 AM CT

Friday, February 6th, 2026

Forecaster: Noah Began

## Weather Headlines

- Dry conditions favored over the next 72 hours.
- Fog is not favored for today or SAT, but fog risks are anticipated to return for SUN. A multi-day sea fog event will need closely watched into next week.
- Wind gusts up to 30 kts (particularly for the Boarding Station) will be possible for S of Morgan's Point through 10AM.



Current Radar: 1:12 AM CT

As always, please do not hesitate to reach out to us with any forecast questions at (317)-560-8122. Press 1 for forecast questions.



You can also access real-time forecast updates and 24/7 meteorological chat assistance on your Clarity app.

# Houston Pilots Extended Range Visibility Report



## Monday 02/09/2026

Fog is likely for all Stations Monday AM, and will remain likely in the Bay during the day.

### Forecast Confidence



## Wednesday 02/11/2026

Sea fog will be possible N of Morgan’s Point from 12 AM – 9 AM, and for ALL Stations thereafter.

### Forecast Confidence



## Tuesday 02/10/2026

Fog is not favored in the morning owing to precip, but fog can return S of Morgan’s Point in the evening.

### Forecast Confidence



Chance for Fog	
Monday AM	LIKELY
Monday PM	LIKELY
Tuesday AM	Unlikely
Tuesday PM	Possible
Wednesday AM	Possible
Wednesday PM	Possible

# Houston Pilots Visibility Chart (miles)



Visibility	Fri 1 am	Fri 2 am	Fri 3 am	Fri 4 am	Fri 5 am	Fri 6 am	Fri 7 am	Fri 8 am	Fri 9 am	Fri 10 am	Fri 11 am	Fri 12 pm	Fri 1 pm	Fri 2 pm	Fri 3 pm	Fri 4 pm	Fri 5 pm	Fri 6 pm	Fri 7 pm	Fri 8 pm	Fri 9 pm	Fri 10 pm	Fri 11 pm	Sat 12 am
Houston Pilots N - 610 Bridge	10	10	10	10	10	10	10	10	10	10	10	10	10	10	10	10	10	10	10	10	10	10	10	10
Houston Pilots M - Kinder 1	10	10	10	10	10	10	10	10	10	10	10	10	10	10	10	10	10	10	10	10	10	10	10	10
Houston Pilots L - Greens Bayou	10	10	10	10	10	10	10	10	10	10	10	10	10	10	10	10	10	10	10	10	10	10	10	10
Houston Pilots K - Shell Crude	10	10	10	10	10	10	10	10	10	10	10	10	10	10	10	10	10	10	10	10	10	10	10	10
Houston Pilots J - Lynchburg Ferries	10	10	10	10	10	10	10	10	10	10	10	10	10	10	10	10	10	10	10	10	10	10	10	10
Houston Pilots I - Exxon 3	10	10	10	10	10	10	10	10	10	10	10	10	10	10	10	10	10	10	10	10	10	10	10	10
Houston Pilots H - Morgans Point	10	10	10	10	10	10	10	10	10	10	10	10	10	10	10	10	10	10	10	10	10	10	10	10
Houston Pilots G - 75/76	10	10	10	10	10	10	10	10	10	10	10	10	10	10	10	10	10	10	10	10	10	10	10	10
Houston Pilots F - 63/64	10	10	10	10	10	10	10	10	10	10	10	10	10	10	10	10	10	10	10	10	10	10	10	10
Houston Pilots E - 51/52	10	10	10	10	10	10	10	10	10	10	10	10	10	10	10	10	10	10	10	10	10	10	10	10
Houston Pilots D - 37/38	10	10	10	10	10	10	10	10	10	10	10	10	10	10	10	10	10	10	10	10	10	10	10	10
Houston Pilots C - 25/26	10	10	10	10	10	10	10	10	10	10	10	10	10	10	10	10	10	10	10	10	10	10	10	10
Houston Pilots B - 11/12	10	10	10	10	10	10	10	10	10	10	10	10	10	10	10	10	10	10	10	10	10	10	10	10
Houston Pilots A - 1 & 2 Bravo	10	10	10	10	10	10	10	10	10	10	10	10	10	10	10	10	10	10	10	10	10	10	10	10

**NOTE: This is automated data that may/may not agree with the official BAM thinking that’s found on the daily slides or special visibility report slides. This data should be used as a guide only**

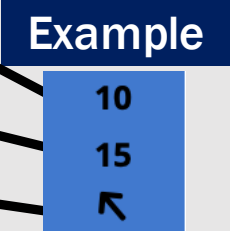
# Houston Pilots Wind Chart



Forecast Confidence



Sustained Wind 10 Knots  
Gusts 15 Knots  
Wind from the SE



Wind	Fri 1 am	Fri 2 am	Fri 3 am	Fri 4 am	Fri 5 am	Fri 6 am	Fri 7 am	Fri 8 am	Fri 9 am	Fri 10 am	Fri 11 am	Fri 12 pm	Fri 1 pm	Fri 2 pm	Fri 3 pm	Fri 4 pm	Fri 5 pm	Fri 6 pm	Fri 7 pm	Fri 8 pm	Fri 9 pm	Fri 10 pm	Fri 11 pm	Sat 12 am
Houston Pilots N - 610 Bridge	8 17 ↗	8 17 ↗	8 18 ↗	8 18 ↗	8 18 ↗	8 17 ↗	8 17 ↗	8 16 →	8 15 →	8 16 →	8 16 →	8 15 →	7 14 →	6 13 →	6 13 →	6 12 →	6 10 →	5 8 →	3 8 ↗	3 7 ↗	3 7 ↗	3 7 ↗	3 7 ↗	3 7 ↗
Houston Pilots M - Kinder 1	8 17 ↗	8 17 ↗	8 18 ↗	8 18 ↗	8 18 ↗	8 17 ↗	8 16 →	8 16 →	8 15 →	8 16 →	8 16 →	8 15 →	7 14 →	7 13 →	6 13 →	6 12 →	6 10 →	5 8 →	3 8 ↗	3 7 ↗	3 7 ↗	3 7 ↗	3 7 ↗	3 7 ↗
Houston Pilots L - Greens Bayou	8 16 ↗	8 17 ↗	8 17 ↗	8 17 ↗	8 17 ↗	8 17 ↗	8 16 →	8 16 →	8 15 →	8 16 →	8 16 →	8 15 →	7 14 →	6 13 →	6 13 →	6 12 →	6 10 →	5 9 →	3 8 ↗	3 7 ↗	3 7 ↗	3 6 ↗	3 7 ↗	3 7 ↗
Houston Pilots K - Shell Crude	8 17 ↗	8 17 ↗	8 17 ↗	8 18 ↗	8 17 ↗	8 17 ↗	8 16 →	8 16 →	8 15 →	8 16 →	8 16 →	8 15 →	7 14 →	7 13 →	6 13 →	6 12 →	6 10 →	5 9 →	5 8 ↗	3 7 ↗	3 7 ↗	3 7 ↗	3 7 ↗	3 7 ↗
Houston Pilots J - Lynchburg Ferries	8 16 ↗	8 16 ↗	8 17 ↗	8 17 ↗	8 17 ↗	8 16 →	8 16 →	8 15 →	7 15 →	7 15 →	8 15 →	7 15 →	7 14 →	6 13 →	6 13 →	6 12 →	6 10 →	5 9 →	3 8 ↗	3 7 ↗	3 6 ↗	3 6 ↗	3 7 ↗	3 7 ↗
Houston Pilots I - Exxon 3	12 17 ↗	13 18 ↗	13 18 ↗	13 18 ↗	13 18 ↗	12 18 ↗	12 17 ↗	10 16 →	10 16 →	9 16 →	9 16 →	8 15 →	8 14 →	8 13 →	8 14 →	8 13 →	7 12 →	6 10 →	6 9 ↗	6 9 ↗	6 8 ↗	6 8 ↗	6 7 ↗	6 8 ↗
Houston Pilots H - Morgans Point	12 18 ↗	12 18 ↗	13 18 ↗	13 20 ↗	12 18 ↗	12 18 ↗	12 18 ↗	10 17 →	10 16 →	9 16 →	9 16 →	8 15 →	8 14 →	8 13 →	8 14 →	8 13 →	7 12 →	6 10 →	6 9 ↗	6 9 ↗	6 8 ↗	6 8 ↗	6 7 ↗	6 8 ↗
Houston Pilots G - 75/76	14 21 ↗	15 21 ↗	15 22 ↗	15 22 ↗	15 22 ↗	15 22 ↗	14 21 ↗	13 21 ↗	13 20 →	12 18 →	10 17 →	9 17 →	8 16 →	8 15 →	8 15 →	7 14 →	7 13 →	7 10 ↗	7 10 ↗	7 9 ↗	6 9 ↗	6 9 ↗	6 8 ↗	6 9 ↗
Houston Pilots F - 63/64	14 21 ↗	15 22 ↗	15 22 ↗	15 22 ↗	15 22 ↗	15 22 ↗	15 22 ↗	14 21 ↗	13 20 →	13 18 →	10 17 →	9 17 →	8 16 →	8 14 →	8 15 →	8 14 →	8 13 →	7 12 →	7 10 ↗	6 9 ↗	6 9 ↗	6 9 ↗	6 8 ↗	6 9 ↗
Houston Pilots E - 51/52	14 21 ↗	15 22 ↗	15 22 ↗	15 22 ↗	15 23 ↗	15 22 ↗	15 22 ↗	14 22 ↗	13 21 →	13 20 →	12 18 →	10 17 →	9 16 →	8 15 →	8 15 →	8 14 →	8 13 →	7 10 ↗	7 9 ↗	6 9 ↗	6 9 ↗	6 9 ↗	6 9 ↗	6 9 ↗
Houston Pilots D - 37/38	14 21 ↗	15 22 ↗	15 22 ↗	15 22 ↗	15 22 ↗	15 22 ↗	15 22 ↗	14 22 ↗	13 21 →	13 20 →	12 18 →	10 17 →	9 16 →	8 15 →	8 15 →	8 14 →	7 13 →	7 10 ↗	7 9 ↗	6 9 ↗	6 9 ↗	7 9 ↗	6 9 ↗	7 9 ↗
Houston Pilots C - 25/26	14 21 ↗	14 22 ↗	15 22 ↗	15 22 ↗	15 22 ↗	15 22 ↗	15 22 ↗	14 22 ↗	13 21 →	13 21 →	12 18 →	10 17 →	9 16 →	8 15 →	8 15 →	8 14 →	8 13 →	7 10 ↗	7 10 ↗	7 9 ↗	7 9 ↗	7 10 ↗	7 10 ↗	7 9 ↗
Houston Pilots B - 11/12	13 20 ↗	13 21 ↗	13 22 ↗	13 22 ↗	14 22 ↗	14 22 ↗	13 22 ↗	13 21 →	13 21 →	13 20 →	12 18 →	10 17 →	9 16 →	9 15 →	8 15 →	8 14 →	8 13 →	7 12 →	7 10 ↗	7 10 ↗	7 10 ↗	7 10 ↗	7 10 ↗	6 10 ↗
Houston Pilots A - 1 & 2 Bravo	15 23 ↗	16 24 ↗	16 24 ↗	16 24 ↗	16 24 ↗	16 24 ↗	16 24 ↗	15 24 ↗	15 23 →	15 22 →	13 21 →	12 18 →	10 17 →	9 16 →	9 15 →	8 15 →	8 14 →	9 14 →	9 14 →	9 14 →	9 14 →	9 14 →	9 13 →	8 13 →

NOTE: This is automated data that may/may not agree with the official BAM thinking that's found on the daily slides.  
This data should be used as a guide only.

# Houston Pilots: FRI. 02/06/2026

## Forecast Discussion

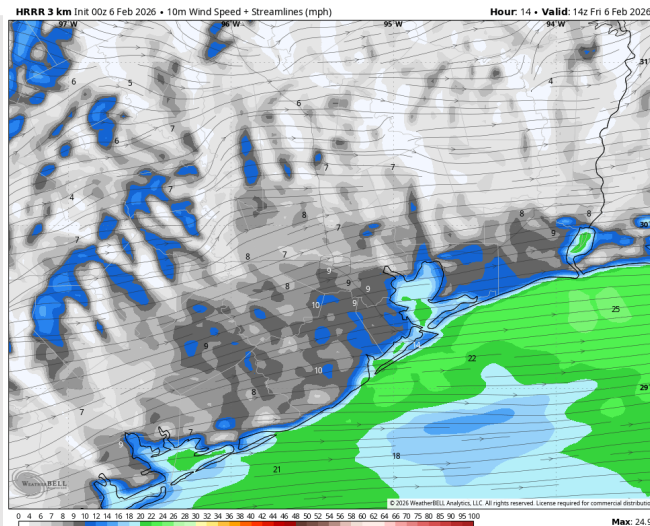
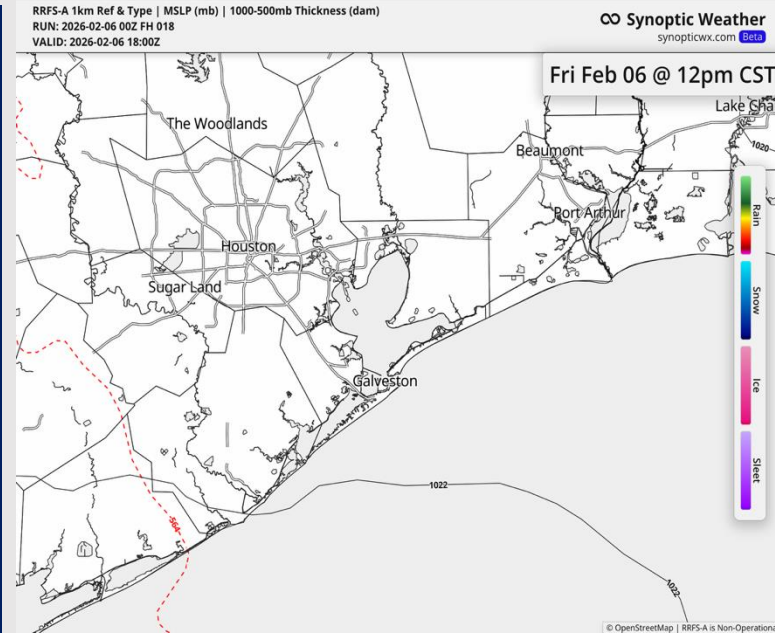
**Precip:** Dry conditions favored for FRI.

**Wind:** Winds wobbling between from the SW and the WNW through the day. **N of Morgan's Point:** Winds of 5 – 10 kts through the day. **Gusts of 18 – 23 kts through 11 AM.** **S of Morgan's Point:** Winds of 8 – 13 kts from 12 AM – 5 AM, increasing to 13 – 18 kts through 9 AM before lowering to 5 – 10 kts thereafter. **Gusts of 18 – 23 kts through 11 AM.** **Boarding Station:** Winds of 12 – 17 kts from 12 AM – 6 AM, increasing to 15 – 20 kts through 9 AM. **Gusts of 25 – 30 kts from 7 – 10 AM.**

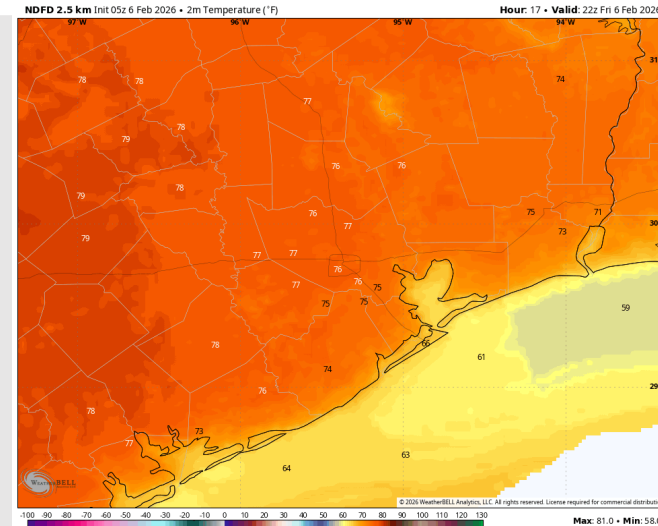
**High Temps:** **N of Morgan's Point:** Upper 70s F. **S of Morgan's Point:** Mid 60s F.

**Visibility:** No visibility concerns today.

## Precip Image: 12 PM CT



Wind Speed:  
8 AM CT



High Temps  
TODAY



# Houston Pilots: SAT. 02/07/2026

## Forecast Discussion

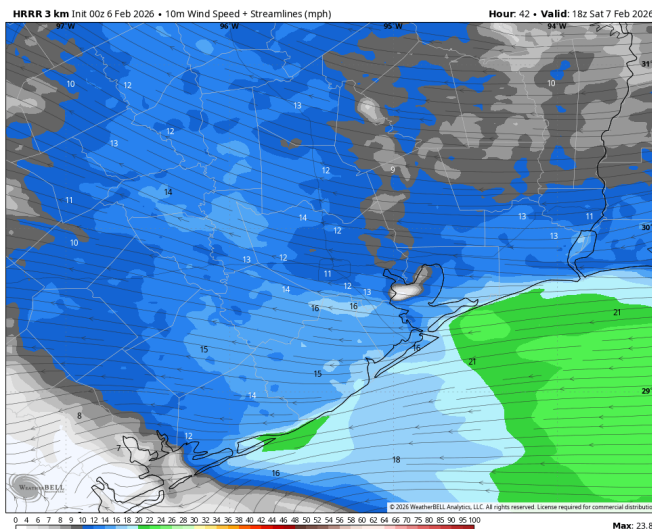
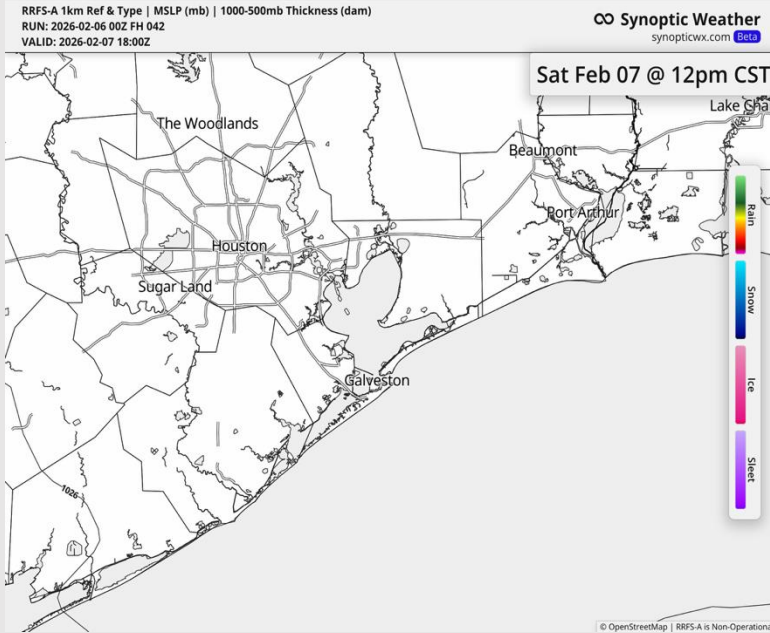
**Precip:** Favoring dry conditions for SAT.

**Wind:** Winds out of the W through 4 AM, abruptly turning to out of the NE and then gradually turning to out of the SE by 4 PM. **N of Morgan's Point:** Winds of 5 – 10 kts through 9 AM, increasing to 8 – 13 kts through 6 PM. **Gusts of 22 – 27 kts from 9 AM – 11 AM.** **S of Morgan's Point:** Winds of 5 – 10 kts through 6 AM, increasing to 10 – 15 kts through 6 PM. **Gusts of 22 – 27 kts from 9 AM – 11 AM.** **Boarding Station:** Winds of 18 - 23 kts from 6 AM – 2 PM, calming to 10 – 15 kts thereafter. **Gusts of 25 – 30 kts from 7 AM – 11 AM.**

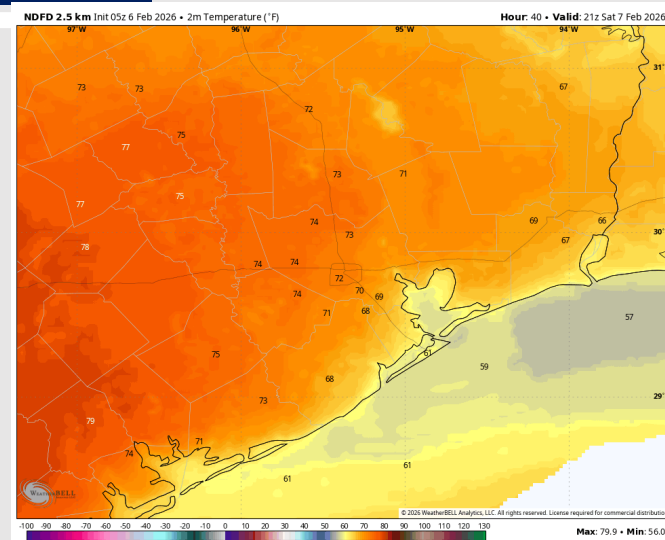
**High Temps:** **N of Morgan's Point:** Mid 70s F. **S of Morgan's Point:** Low 60s F.

**Visibility:** No visibility concerns SAT.

## Precip Image: 12 PM CT



Wind Speed:  
12 PM CT



High Temps  
SAT

# Houston Pilots: SUN. 02/08/2026

## Forecast Discussion

**Precip:** Favoring dry conditions for SUN.

**Wind:** Winds out of the SE through the day. **N of Morgan's Point:** Winds of 5 – 10 kts through the day. **A few gusts to 20 kts from 12 PM – 6 PM.** **S of Morgan's Point:** Winds of 7 – 12 kts through the day.

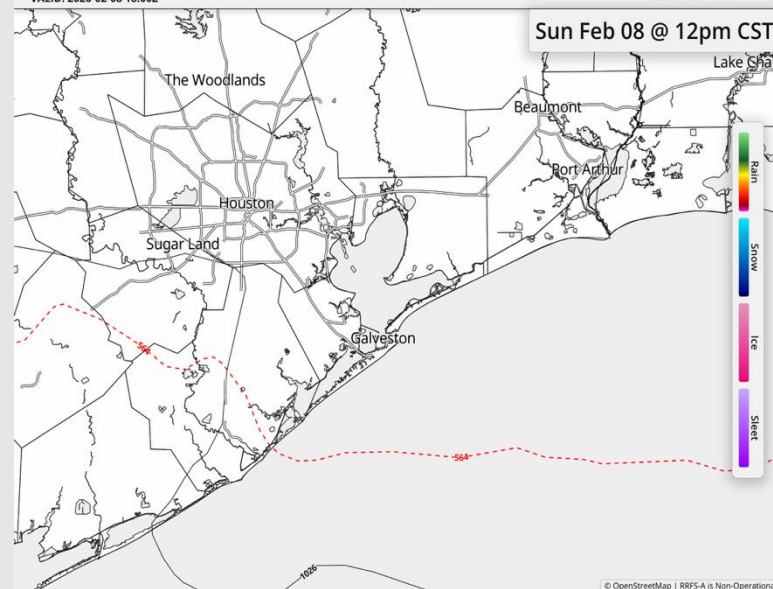
**High Temps:** **N of Morgan's Point:** Mid 70s F. **S of Morgan's Point:** Mid 60s F.

**Visibility:** Isolated pockets of fog in play for ALL Stations from 5 AM – 9 AM, and residual pockets in the BAY through noon, and returning after 7 PM.

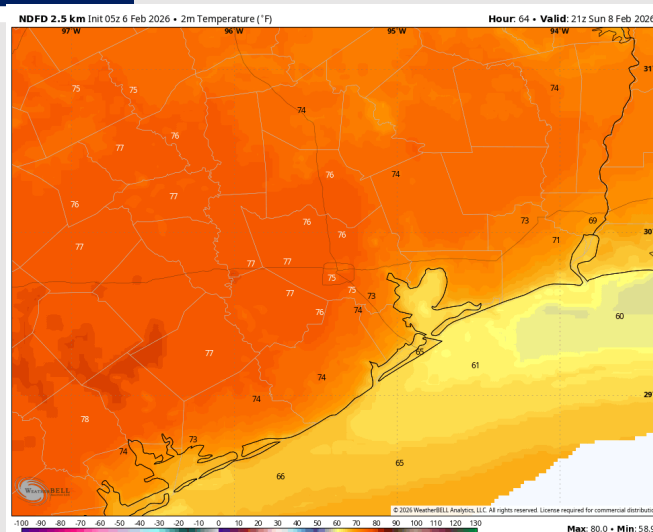
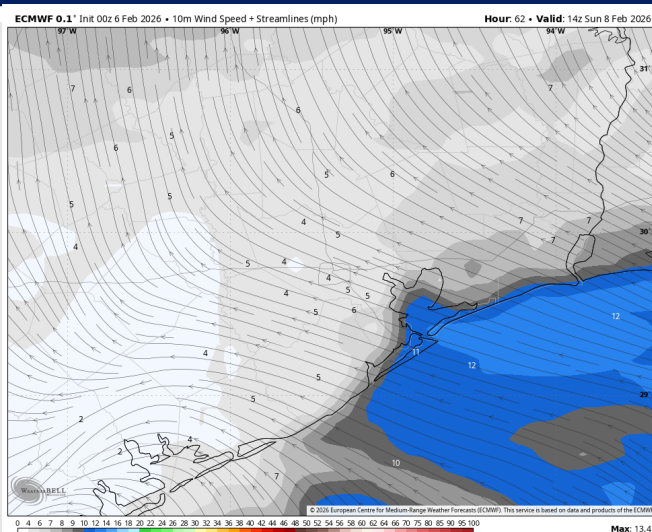
## Precip Image: 12 PM CT

RRFS-A 1km Ref & Type | MSLP (mb) | 1000-500mb Thickness (dam)  
RUN: 2026-02-06 00Z FH 066  
VALID: 2026-02-08 18:00Z

∞ Synoptic Weather  
synopticwx.com [Data](#)



**Wind Speed:**  
**8 AM CT**

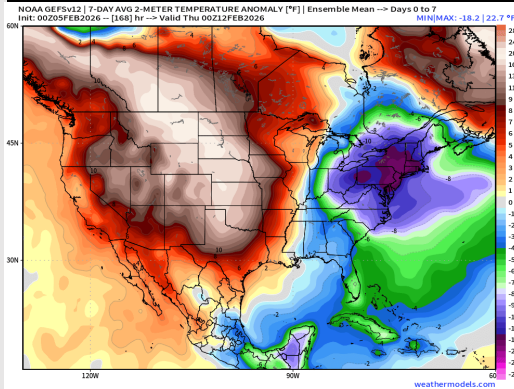


**High Temps**  
**SUN**

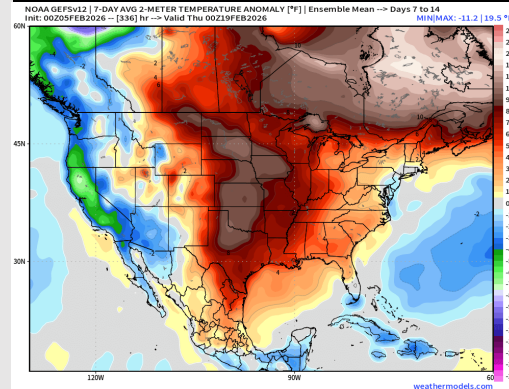


# Houston Pilots: 02/06/2026

## Next 7 Day Temperature Departure



## 8-14 Day Temperature Departure

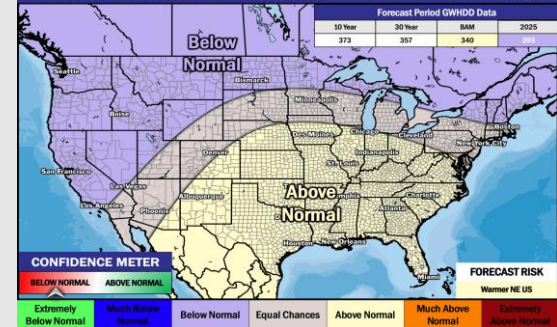


## 15-30 Day Temperature Departure

### Week 3/4 Temperature Outlook

February 17 - March 2, 2026 | Updated: 2/3/26

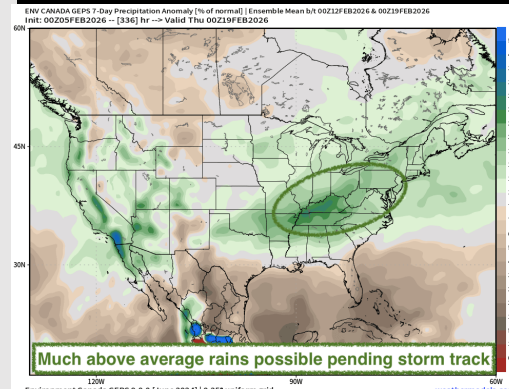
Forecaster: Bryan



## Next 7 Day Total Precipitation



## 8-14 Day % of Average Precip.

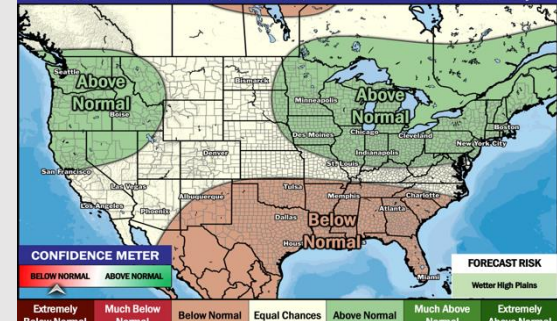


## 15-30 Day % of Average Precip.

### Week 3/4 Precipitation Outlook

February 17 - March 2, 2026 | Updated: 2/3/26

Forecaster: Bryan



- Above normal temps are favored over the next 7 days, with dry conditions until mid-week.
- Much above normal temperatures and below normal rain chances in the Week 2 period.
- Above normal temperatures and below normal rainfall expected for late February and the start of March.