

# Houston Pilots Forecast Package



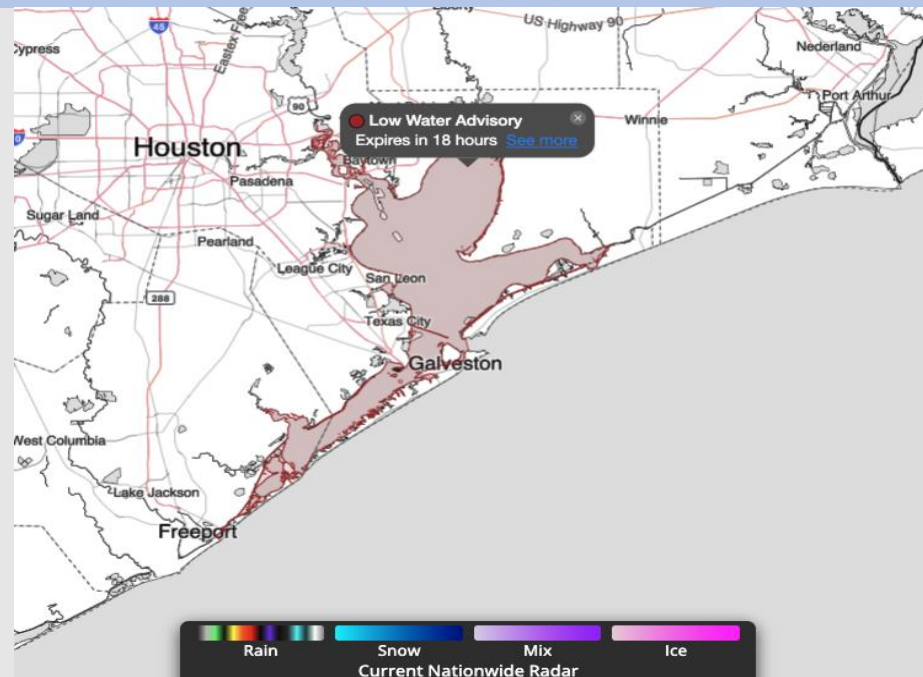
Updated: 5:45 PM CT

Thursday, February 5th, 2026

Forecaster: Noah Began

## Weather Headlines

- Fog is not favored over the next 72 hours, however watching for a potential sea fog event MON.
- Dry conditions favored over the next 72 hours.
- Wind gusts up to 30 kts (particularly for the Boarding Station) will be possible for S of Morgan's Point through 10AM.



Current Radar: 5:45 PM CT

As always, please do not hesitate to reach out to us with any forecast questions at (317)-560-8122. Press 1 for forecast questions.



You can also access real-time forecast updates and 24/7 meteorological chat assistance on your Clarity app.

# Houston Pilots Extended Range Visibility Report



Sunday 02/08/2026

Fog is not favored.

### Forecast Confidence



Tuesday 02/10/2026

Fog is not favored.

### Forecast Confidence



Monday 02/09/2026

Fog is possible for all Stations MON AM.  
Watching for potential sea fog to linger in the bay through MON PM.

### Forecast Confidence



### Chance for Fog

Sunday AM	Unlikely
Sunday PM	Unlikely
Monday AM	Possible
Monday PM	Possible
Tuesday AM	Unlikely
Tuesday PM	Unlikely

# Houston Pilots Visibility Chart (miles)



Visibility	Thu 7 pm	Thu 8 pm	Thu 9 pm	Thu 10 pm	Thu 11 pm	Fri 12 am	Fri 1 am	Fri 2 am	Fri 3 am	Fri 4 am	Fri 5 am	Fri 6 am	Fri 7 am	Fri 8 am	Fri 9 am	Fri 10 am	Fri 11 am	Fri 12 pm	Fri 1 pm	Fri 2 pm	Fri 3 pm	Fri 4 pm	Fri 5 pm	Fri 6 pm
Houston Pilots N - 610 Bridge	10	10	10	10	10	10	10	10	10	10	10	10	10	10	10	10	10	10	10	10	10	10	10	10
Houston Pilots M - Kinder 1	10	10	10	10	10	10	10	10	10	10	10	10	10	10	10	10	10	10	10	10	10	10	10	10
Houston Pilots L - Greens Bayou	10	10	10	10	10	10	10	10	10	10	10	10	10	10	10	10	10	10	10	10	10	10	10	10
Houston Pilots K - Shell Crude	10	10	10	10	10	10	10	10	10	10	10	10	10	10	10	10	10	10	10	10	10	10	10	10
Houston Pilots J - Lynchburg Ferries	10	10	10	10	10	10	10	10	10	10	10	10	10	10	10	10	10	10	10	10	10	10	10	10
Houston Pilots I - Exxon 3	10	10	10	10	10	10	10	10	10	10	10	10	10	10	10	10	10	10	10	10	10	10	10	10
Houston Pilots H - Morgans Point	10	10	10	10	10	10	10	10	10	10	10	10	10	10	10	10	10	10	10	10	10	10	10	10
Houston Pilots G - 75/76	10	10	10	10	10	10	10	10	10	10	10	10	10	10	10	10	10	10	10	10	10	10	10	10
Houston Pilots F - 63/64	10	10	10	10	10	10	10	10	10	10	10	10	10	10	10	10	10	10	10	10	10	10	10	10
Houston Pilots E - 51/52	10	10	10	10	10	10	10	10	10	10	10	10	10	10	10	10	10	10	10	10	10	10	10	10
Houston Pilots D - 37/38	10	10	10	10	10	10	10	10	10	10	10	10	10	10	10	10	10	10	10	10	10	10	10	10
Houston Pilots C - 25/26	10	10	10	10	10	10	10	10	10	10	10	10	10	10	10	10	10	10	10	10	10	10	10	10
Houston Pilots B - 11/12	10	10	10	10	10	10	10	10	10	10	10	10	10	10	10	10	10	10	10	10	10	10	10	10
Houston Pilots A - 1 & 2 Bravo	10	10	10	10	10	10	10	10	10	10	10	10	10	10	10	10	10	10	10	10	10	10	10	10

**NOTE: This is automated data that may/may not agree with the official BAM thinking that’s found on the daily slides or special visibility report slides. This data should be used as a guide only**

# Houston Pilots Wind Chart



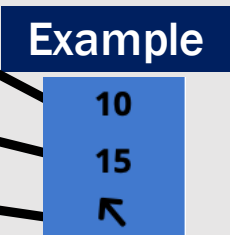
Forecast Confidence

Above  
Normal



Below  
Normal

Sustained Wind 10 Knots  
Gusts 15 Knots  
Wind from the SE



Wind	Thu 7 pm	Thu 8 pm	Thu 9 pm	Thu 10 pm	Thu 11 pm	Fri 12 am	Fri 1 am	Fri 2 am	Fri 3 am	Fri 4 am	Fri 5 am	Fri 6 am	Fri 7 am	Fri 8 am	Fri 9 am	Fri 10 am	Fri 11 am	Fri 12 pm	Fri 1 pm	Fri 2 pm	Fri 3 pm	Fri 4 pm	Fri 5 pm	Fri 6 pm
Houston Pilots N - 610 Bridge	6 10 →	6 10 →	6 12 →	6 13 →	7 15 →	8 16 →	8 17 →	8 17 →	8 18 →	8 18 →	8 18 →	8 17 →	8 17 →	8 16 →	8 15 →	8 16 →	8 16 →	8 16 →	7 14 →	6 13 →	6 13 →	6 12 →	6 10 →	5 8 →
Houston Pilots M - Kinder 1	6 10 →	6 10 →	6 12 →	6 13 →	7 15 →	8 16 →	8 17 →	8 17 →	8 17 →	8 18 →	8 18 →	8 17 →	8 16 →	8 16 →	8 15 →	8 16 →	8 16 →	8 15 →	7 14 →	7 13 →	6 13 →	6 12 →	6 10 →	5 8 →
Houston Pilots L - Greens Bayou	6 10 →	6 10 →	6 12 →	6 13 →	7 14 →	8 15 →	8 16 →	8 17 →	8 17 →	8 17 →	8 17 →	8 17 →	8 16 →	8 16 →	8 15 →	8 16 →	8 16 →	8 15 →	7 14 →	6 13 →	6 13 →	6 12 →	5 10 →	5 8 →
Houston Pilots K - Shell Crude	6 10 →	6 10 →	6 12 →	6 13 →	7 15 →	8 15 →	8 17 →	8 17 →	8 17 →	8 17 →	8 17 →	8 17 →	8 16 →	8 16 →	8 15 →	8 16 →	8 16 →	8 15 →	7 14 →	7 13 →	6 13 →	6 12 →	6 10 →	5 8 →
Houston Pilots J - Lynchburg Ferries	5 9 →	5 9 →	6 10 →	6 12 →	6 14 →	7 15 →	8 16 →	8 16 →	8 16 →	8 17 →	8 17 →	8 16 →	8 16 →	8 15 →	7 15 →	7 15 →	8 15 →	7 15 →	7 14 →	6 13 →	6 12 →	6 12 →	5 10 →	5 8 →
Houston Pilots I - Exxon 3	7 12 →	8 12 →	8 13 →	8 14 →	10 15 →	10 16 →	12 17 →	13 18 →	13 18 →	13 18 →	12 18 →	12 18 →	12 17 →	10 17 →	10 16 →	9 16 →	9 16 →	8 15 →	8 14 →	8 13 →	8 13 →	7 13 →	7 12 →	6 9 →
Houston Pilots H - Morgans Point	7 12 →	8 12 →	8 13 →	8 14 →	10 15 →	10 16 →	12 18 →	12 18 →	13 18 →	12 18 →	12 18 →	12 18 →	12 17 →	10 17 →	10 16 →	10 16 →	9 16 →	8 15 →	8 14 →	8 13 →	8 14 →	7 13 →	7 12 →	6 10 →
Houston Pilots G - 75/76	8 13 →	9 13 →	9 14 →	10 15 →	12 16 →	13 18 →	14 21 →	15 21 →	15 22 →	15 22 →	14 22 →	14 22 →	13 21 →	13 20 →	12 20 →	12 18 →	10 17 →	9 17 →	8 16 →	8 14 →	8 14 →	7 14 →	7 13 →	7 10 →
Houston Pilots F - 63/64	8 13 →	8 13 →	9 14 →	10 15 →	12 17 →	13 18 →	14 21 →	15 22 →	15 22 →	15 22 →	15 22 →	14 22 →	14 21 →	13 20 →	13 20 →	13 18 →	10 17 →	9 16 →	8 16 →	8 14 →	8 14 →	7 14 →	7 13 →	7 10 →
Houston Pilots E - 51/52	8 13 →	9 14 →	10 15 →	10 15 →	12 17 →	13 20 →	14 21 →	15 22 →	15 22 →	15 22 →	15 22 →	15 22 →	14 22 →	13 21 →	13 20 →	13 18 →	12 17 →	10 16 →	9 15 →	8 15 →	8 14 →	8 14 →	7 12 →	7 10 →
Houston Pilots D - 37/38	8 14 →	9 14 →	10 15 →	10 15 →	13 17 →	13 20 →	14 21 →	15 22 →	15 22 →	15 22 →	15 22 →	15 22 →	14 22 →	13 21 →	13 20 →	13 18 →	12 17 →	10 16 →	9 15 →	8 15 →	8 14 →	8 14 →	7 12 →	7 10 →
Houston Pilots C - 25/26	9 14 →	9 15 →	10 15 →	10 16 →	13 17 →	13 20 →	14 21 →	14 22 →	15 22 →	15 22 →	15 22 →	14 22 →	14 22 →	13 21 →	13 21 →	13 18 →	12 17 →	10 16 →	9 15 →	8 15 →	8 15 →	8 14 →	8 13 →	7 10 →
Houston Pilots B - 11/12	8 14 →	9 15 →	10 15 →	10 16 →	12 17 →	13 18 →	13 21 →	13 21 →	13 22 →	13 22 →	14 22 →	14 22 →	13 22 →	13 21 →	13 21 →	13 20 →	12 17 →	10 16 →	9 15 →	9 15 →	8 14 →	8 13 →	8 13 →	7 10 →
Houston Pilots A - 1 & 2 Bravo	10 15 →	12 16 →	13 17 →	13 18 →	14 21 →	15 22 →	15 23 →	16 24 →	16 24 →	16 24 →	16 24 →	16 24 →	15 24 →	15 24 →	15 23 →	15 22 →	13 21 →	12 18 →	10 16 →	9 15 →	8 15 →	8 14 →	8 14 →	9 14 →

NOTE: This is automated data that may/may not agree with the official BAM thinking that's found on the daily slides.  
This data should be used as a guide only.

# Houston Pilots: THU. 02/05/2026

## Forecast Discussion

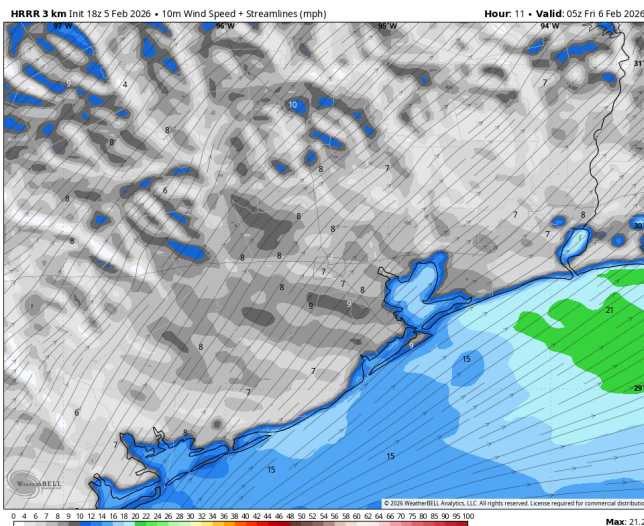
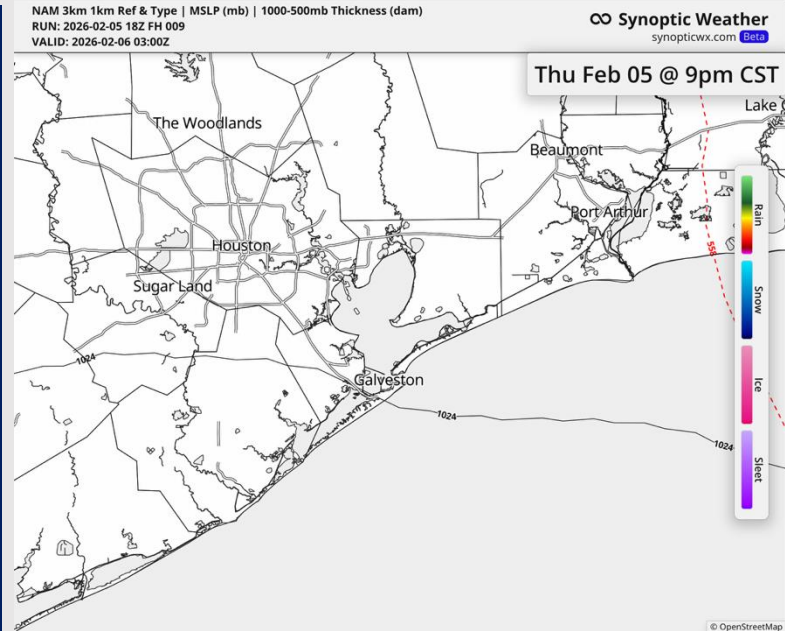
**Precip:** Dry conditions favored through the rest of the night.

**Wind:** Winds out of the SW for the evening. **N of Morgan's Point:** Winds will be at 5 – 10 kts. **S of Morgan's Point:** Winds will be at 8 – 13 kts. **Gusts up to 25 kts through 6AM for Stations S of Morgan's Point.**

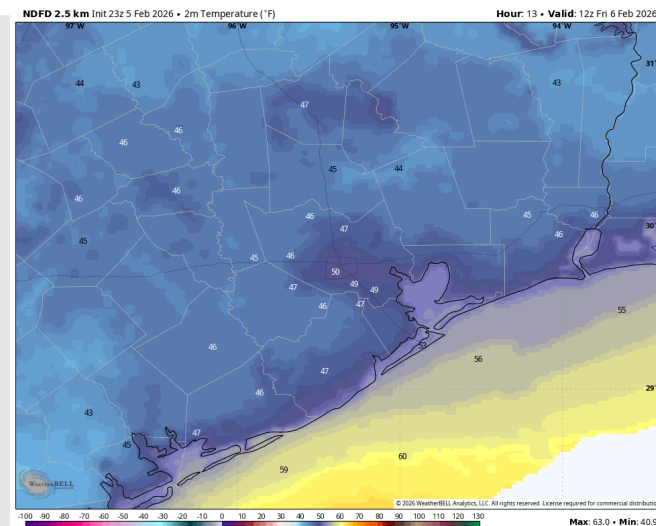
**Low Temps:** **N of Morgan's Point:** Upper 40s F. **S of Morgan's Point:** Mid 50s F.

**Visibility:** No visibility concerns tonight.

## Precip Image: 9 PM CT



Wind Speed:  
11 PM CT



Low Temps  
Tonight



# Houston Pilots: FRI. 02/06/2026

## Forecast Discussion

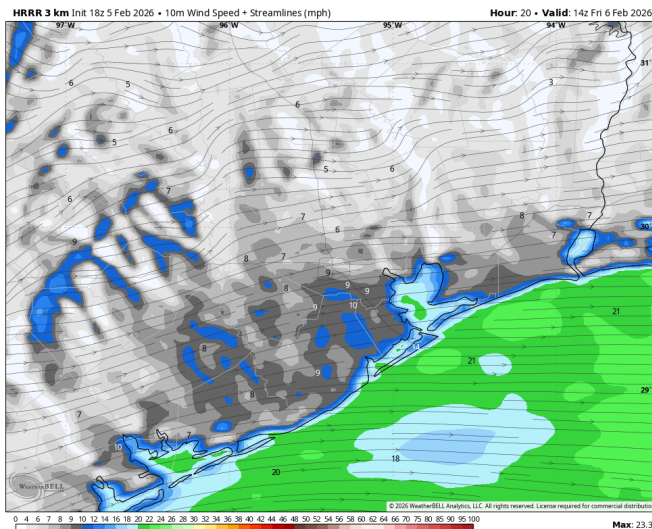
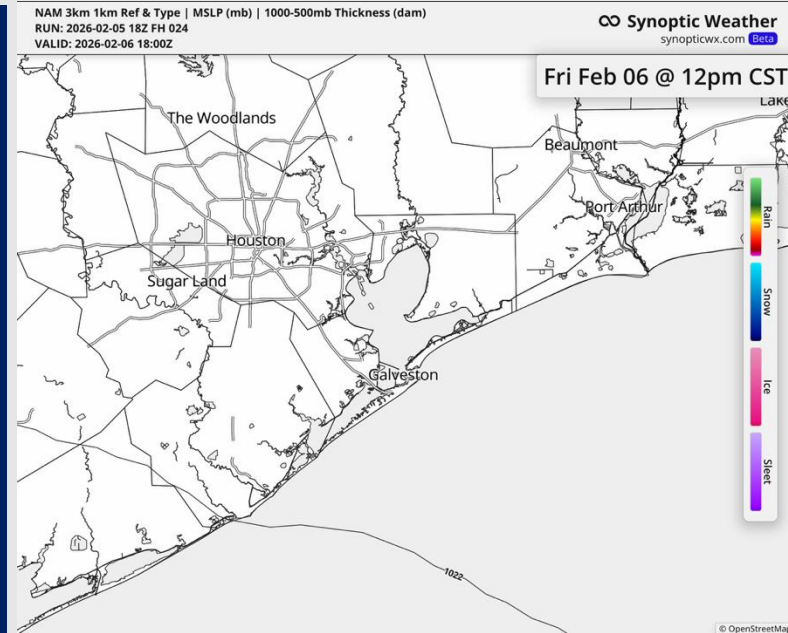
**Precip:** Favoring dry conditions Friday.

**Wind:** Winds will be generally out of the W Friday, becoming variable after 2PM. **N of Morgan's Point:** Winds of 5 – 10 kts through the day. **Gusts of 18 – 23 kts through 11 AM.** **S of Morgan's Point:** Winds of 8 – 13 kts from 12 AM – 6 AM, increasing to 12 - 17 kts through 9 AM before lowering to 5 – 10 kts thereafter. **Gusts of 20 – 25 kts from 5 – 10 AM.** **Boarding Station:** Winds of 12 – 17 kts from 12 AM – 6 AM, increasing to 15 – 20 kts through 9 AM. **Gusts of 25 – 30 kts from 7 – 10 AM.**

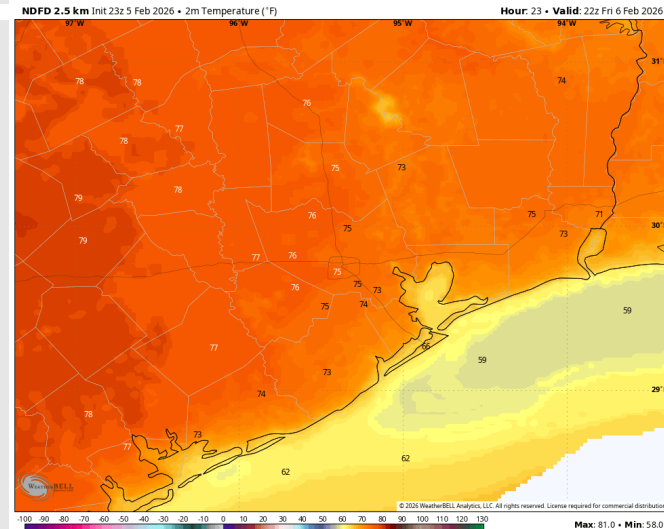
**High Temps:** **N of Morgan's Point:** Mid 70s F. **S of Morgan's Point:** High 60s F.

**Visibility:** No visibility concerns Friday.

## Precip Image: 12 PM CT



**Wind Speed:**  
8 AM CT



**High Temps**  
**Friday**

# Houston Pilots: SAT. 02/07/2026

## Forecast Discussion

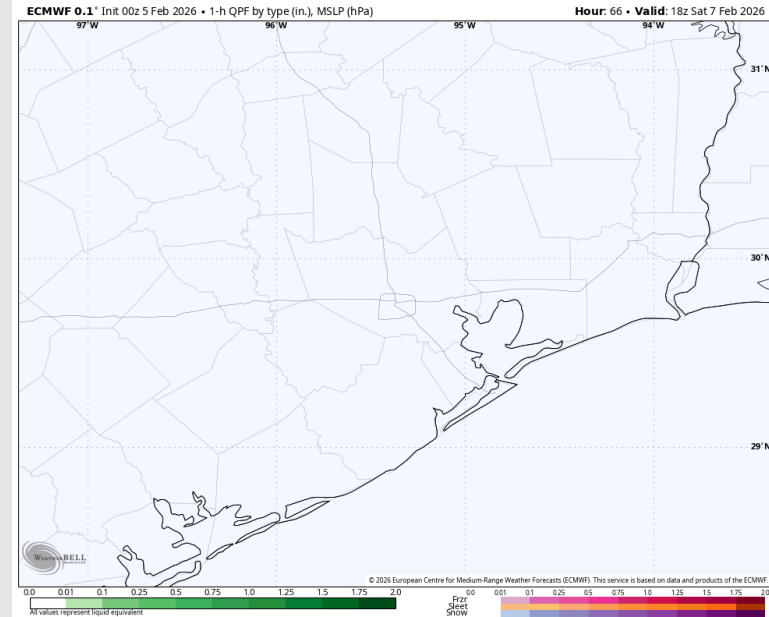
**Precip:** Favoring dry conditions Saturday.

**Wind:** Winds out of the NE, slowly shifting clockwise to be out of the E by 12PM and SE by 3PM. **N of Morgan's Point:** Winds will be at 3 – 8 kts through the day. **S of Morgan's Point:** Winds will be at 9 – 14 kts. **Wind gusts up to 25 kts will be possible S of Morgan's Point from 10AM – 5PM.**

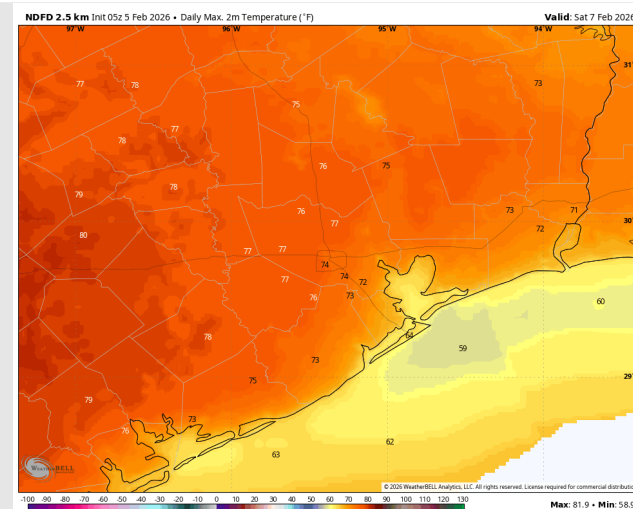
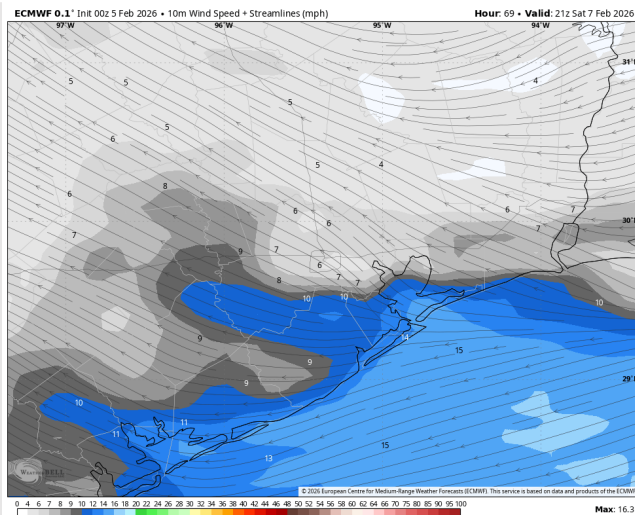
**High Temps:** **N of Morgan's Point:** Low 70s F. **S of Morgan's Point:** Low 60s F.

**Visibility:** No visibility concerns for Saturday.

## Precip Image: 6 PM CT



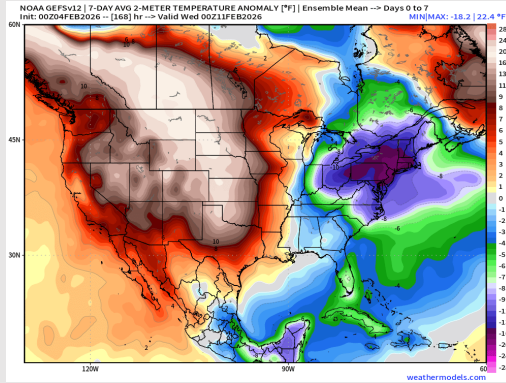
**Wind Speed:**  
3 PM CT



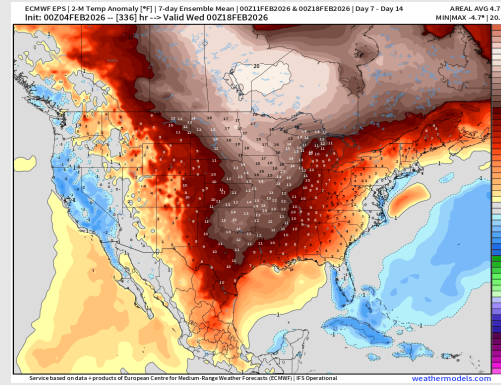
**High Temps**  
**Saturday**

# Houston Pilots: 02/04/2026

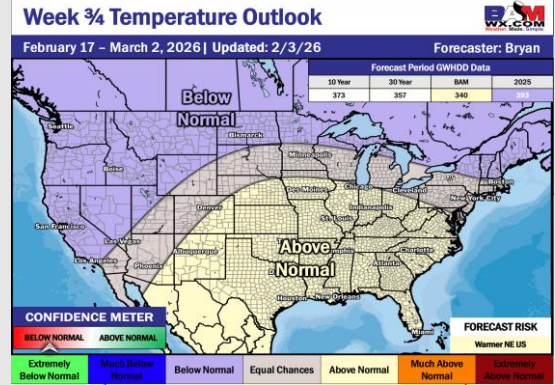
## Next 7 Day Temperature Departure



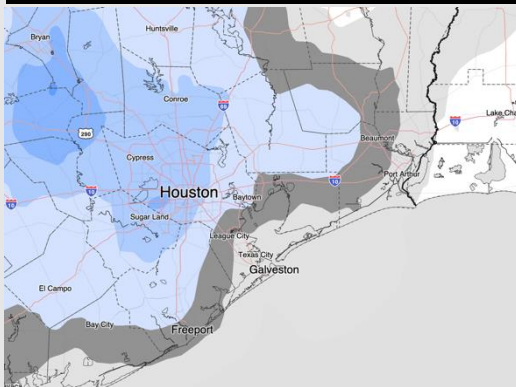
## 8-14 Day Temperature Departure



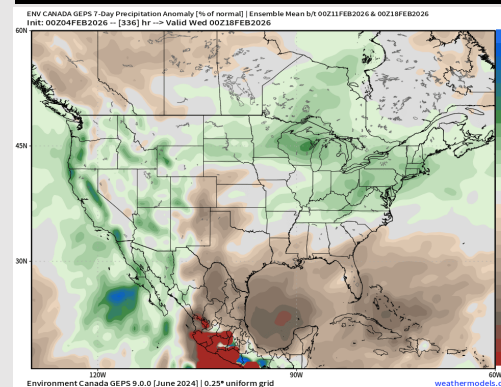
## 15-30 Day Temperature Departure



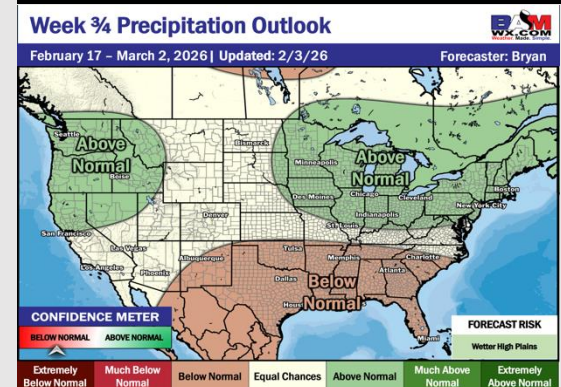
## Next 7 Day Total Precipitation



## 8-14 Day % of Average Precip.



## 15-30 Day % of Average Precip.



- Above normal temps are favored over the next 7 days, with dry conditions to end the week.
- Much above normal temperatures and below normal rain chances in the Week 2 period.
- Above normal temperatures and below normal rainfall expected for late February and the start of March.