

# Houston Pilots Forecast Package



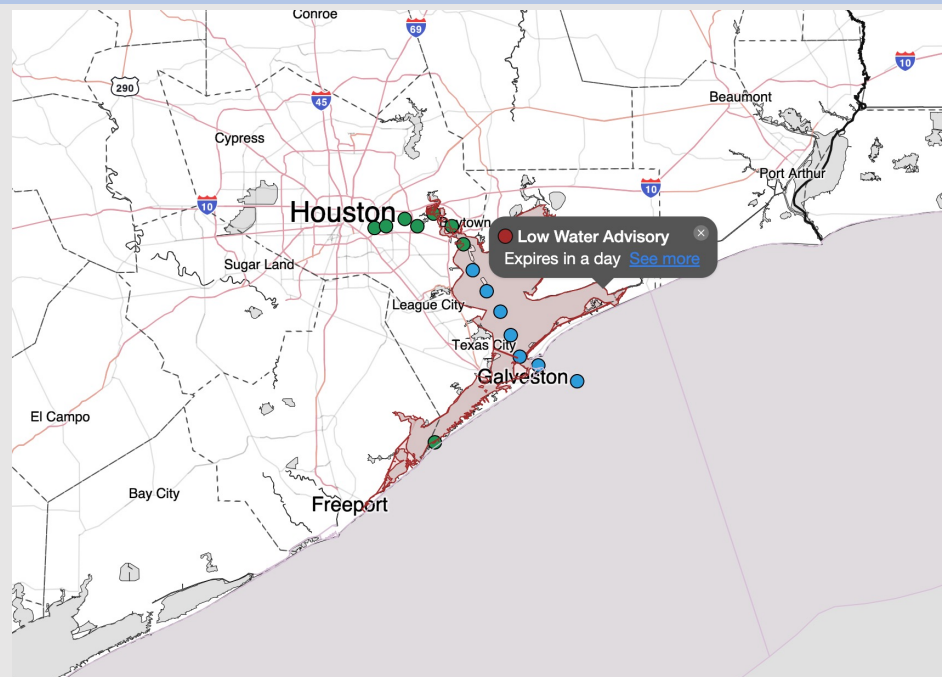
Updated: 12:40 AM CT

Thursday, February 5th, 2026

Forecaster: Sam Lang

## Weather Headlines

- Fog is not favored over the next 72 hours, however watching for a potential sea fog event MON.
- Dry conditions favored over the next 72 hours.
- Wind gusts up to 25 kts will be possible for S of Morgan's Point through 6AM.



Current Radar: 12:40 AM CT

As always, please do not hesitate to reach out to us with any forecast questions at (317)-560-8122. Press 1 for forecast questions.



You can also access real-time forecast updates and 24/7 meteorological chat assistance on your [Clarity](#) app.

# Houston Pilots Extended Range Visibility Report



Sunday 02/08/2026

Fog is not favored.

## Forecast Confidence



Tuesday 02/10/2026

Fog is not favored.

## Forecast Confidence



Monday 02/09/2026

Fog is possible for all Stations MON AM.  
Watching for potential sea fog to linger in the bay through MON PM.

## Forecast Confidence



## Chance for Fog

Sunday AM	Unlikely
Sunday PM	Unlikely
Monday AM	Possible
Monday PM	Possible
Tuesday AM	Unlikely
Tuesday PM	Unlikely

# Houston Pilots Visibility Chart (miles)



Visibility	Thu 2 am	Thu 3 am	Thu 4 am	Thu 5 am	Thu 6 am	Thu 7 am	Thu 8 am	Thu 9 am	Thu 10 am	Thu 11 am	Thu 12 pm	Thu 1 pm	Thu 2 pm	Thu 3 pm	Thu 4 pm	Thu 5 pm	Thu 6 pm	Thu 7 pm	Thu 8 pm	Thu 9 pm	Thu 10 pm	Thu 11 pm	Fri 12 am	Fri 1 am
Houston Pilots N - 610 Bridge	10	10	10	10	10	10	10	10	10	10	10	10	10	10	10	10	10	10	10	10	10	10	10	10
Houston Pilots M - Kinder 1	10	10	10	10	10	10	10	10	10	10	10	10	10	10	10	10	10	10	10	10	10	10	10	10
Houston Pilots L - Greens Bayou	10	10	10	10	10	10	10	10	10	10	10	10	10	10	10	10	10	10	10	10	10	10	10	10
Houston Pilots K - Shell Crude	10	10	10	10	10	10	10	10	10	10	10	10	10	10	10	10	10	10	10	10	10	10	10	10
Houston Pilots J - Lynchburg Ferries	10	10	10	10	10	10	10	10	10	10	10	10	10	10	10	10	10	10	10	10	10	10	10	10
Houston Pilots I - Exxon 3	10	10	10	10	10	10	10	10	10	10	10	10	10	10	10	10	10	10	10	10	10	10	10	10
Houston Pilots H - Morgans Point	10	10	10	10	10	10	10	10	10	10	10	10	10	10	10	10	10	10	10	10	10	10	10	10
Houston Pilots G - 75/76	10	10	10	10	10	10	10	10	10	10	10	10	10	10	10	10	10	10	10	10	10	10	10	10
Houston Pilots F - 63/64	10	10	10	10	10	10	10	10	10	10	10	10	10	10	10	10	10	10	10	10	10	10	10	10
Houston Pilots E - 51/52	10	10	10	10	10	10	10	10	10	10	10	10	10	10	10	10	10	10	10	10	10	10	9	10
Houston Pilots D - 37/38	10	10	10	10	10	10	10	10	10	10	10	10	10	10	10	10	10	10	10	10	10	10	9	9
Houston Pilots C - 25/26	10	10	10	10	10	10	10	10	10	10	10	10	10	10	10	10	10	10	10	10	10	10	9	9
Houston Pilots B - 11/12	10	10	10	10	10	10	10	10	10	10	10	10	10	10	10	10	10	10	10	10	10	10	10	10
Houston Pilots A - 1 & 2 Bravo	10	10	10	10	10	10	10	10	10	10	10	10	10	10	10	10	10	10	10	10	10	10	10	10

**NOTE: This is automated data that may/may not agree with the official BAM thinking that's found on the daily slides or special visibility report slides. This data should be used as a guide only**

# Houston Pilots Wind Chart



Forecast Confidence

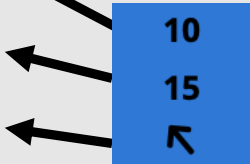
Above  
Normal



Below  
Normal

Sustained Wind 10 Knots  
  
Gusts 15 Knots  
  
Wind from the SE

Example



Wind	Thu 2 am	Thu 3 am	Thu 4 am	Thu 5 am	Thu 6 am	Thu 7 am	Thu 8 am	Thu 9 am	Thu 10 am	Thu 11 am	Thu 12 pm	Thu 1 pm	Thu 2 pm	Thu 3 pm	Thu 4 pm	Thu 5 pm	Thu 6 pm	Thu 7 pm	Thu 8 pm	Thu 9 pm	Thu 10 pm	Thu 11 pm	Fri 12 am	Fri 1 am
Houston Pilots N - 610 Bridge	7 15 ↓	6 14 ↓	6 13 ↓	6 12 ↓	5 10 ↓	3 9 ↓	3 8 ↓	3 8 ↓	3 9 ↓	5 9 ↓	6 10 ↓	6 12 ↓	6 13 ↓	6 13 ↓	6 13 ↓	6 12 →	6 10 →	5 9 →	5 9 ↗	5 10 ↗	6 12 ↗	6 14 ↗	7 15 ↗	8 16 ↗
Houston Pilots M - Kinder 1	7 15 ↓	6 14 ↓	6 13 ↓	6 12 ↓	5 10 ↓	3 9 ↓	3 8 ↓	3 8 ↓	3 9 ↓	5 9 ↓	6 10 ↓	6 12 ↓	6 13 ↓	6 13 ↓	6 13 ↓	6 12 →	6 10 →	5 9 →	5 9 ↗	5 10 ↗	6 12 ↗	6 14 ↗	7 15 ↗	8 16 ↗
Houston Pilots L - Greens Bayou	7 15 ↓	6 14 ↓	6 13 ↓	6 12 ↓	5 10 ↓	5 9 ↓	3 8 ↓	3 8 ↓	3 8 ↓	5 9 ↓	6 10 ↓	6 12 ↓	6 13 ↓	6 13 ↓	6 10 →	6 9 →	5 9 →	5 9 ↗	5 9 ↗	5 10 ↗	6 12 ↗	6 14 ↗	7 15 ↗	8 16 ↗
Houston Pilots K - Shell Crude	7 15 ↓	6 14 ↓	6 13 ↓	6 12 ↓	5 10 ↓	5 9 ↓	3 8 ↓	3 8 ↓	3 9 ↓	5 9 ↓	6 10 ↓	6 12 ↓	6 13 ↓	6 13 ↓	6 10 →	6 9 →	6 9 →	5 8 →	5 9 ↗	5 10 ↗	6 12 ↗	6 14 ↗	7 15 ↗	8 16 ↗
Houston Pilots J - Lynchburg Ferries	7 15 ↓	6 13 ↓	6 12 ↓	6 10 ↓	5 9 ↓	3 9 ↓	3 8 ↓	3 8 ↓	3 8 ↓	5 9 ↓	5 10 ↓	6 12 ↓	6 12 ↓	6 13 ↓	6 10 →	6 9 →	5 9 →	5 8 →	5 8 ↗	5 9 ↗	6 10 ↗	6 13 ↗	7 15 ↗	7 15 ↗
Houston Pilots I - Exxon 3	10 16 ↓	10 15 ↓	9 14 ↓	8 13 ↓	8 12 ↓	7 10 ↓	6 10 ↓	6 9 ↓	6 9 ↓	6 10 ↓	6 10 ↓	6 12 ↓	6 13 ↓	7 13 ↓	8 13 ↓	7 12 →	7 10 →	6 10 →	7 10 ↗	8 12 ↗	8 13 ↗	9 15 ↗	10 15 ↗	12 16 ↗
Houston Pilots H - Morgans Point	10 16 ↓	10 15 ↓	9 14 ↓	8 13 ↓	8 12 ↓	7 10 ↓	6 10 ↓	6 9 ↓	6 9 ↓	6 9 ↓	6 10 ↓	6 12 ↓	6 13 ↓	7 13 ↓	7 13 ↓	7 12 →	6 10 →	6 10 →	7 10 ↗	8 12 ↗	8 13 ↗	9 15 ↗	10 15 ↗	12 17 ↗
Houston Pilots G - 75/76	13 20 ↓	13 18 ↓	12 17 ↓	10 16 ↓	10 15 ↓	9 14 ↓	8 13 ↓	7 10 ↓	7 10 ↓	6 10 ↓	6 12 ↓	6 13 ↓	6 13 ↓	6 13 ↓	7 13 ↓	7 13 ↓	7 10 →	7 10 →	8 12 ↗	8 13 ↗	10 15 ↗	10 15 ↗	13 17 ↗	13 20 ↗
Houston Pilots F - 63/64	14 20 ↓	13 20 ↓	13 18 ↓	12 16 ↓	10 15 ↓	9 14 ↓	8 13 ↓	8 12 ↓	7 10 ↓	7 10 ↓	6 12 ↓	6 12 ↓	6 12 ↓	6 13 ↓	6 13 ↓	7 12 →	7 10 →	7 10 →	8 12 ↗	8 13 ↗	10 15 ↗	10 15 ↗	13 17 ↗	13 20 ↗
Houston Pilots E - 51/52	15 21 ↓	14 20 ↓	13 20 ↓	13 18 ↓	12 16 ↓	10 16 ↓	9 15 ↓	8 13 ↓	8 12 ↓	7 12 ↓	6 12 ↓	6 12 ↓	6 12 ↓	6 12 ↓	6 12 ↓	6 12 →	7 10 →	7 10 →	8 12 ↗	8 13 ↗	10 15 ↗	10 16 ↗	13 17 ↗	13 20 ↗
Houston Pilots D - 37/38	15 22 ↓	15 20 ↓	13 20 ↓	13 20 ↓	13 18 ↓	12 16 ↓	10 15 ↓	9 14 ↓	8 13 ↓	7 13 ↓	7 12 ↓	6 12 ↓	6 12 ↓	6 12 ↓	6 12 ↓	6 10 →	6 10 →	7 10 →	8 12 ↗	8 14 ↗	10 15 ↗	10 16 ↗	13 17 ↗	13 20 ↗
Houston Pilots C - 25/26	15 22 ↓	15 21 ↓	14 20 ↓	13 20 ↓	13 18 ↓	12 17 ↓	10 16 ↓	9 15 ↓	8 13 ↓	8 13 ↓	7 12 ↓	7 12 ↓	6 12 ↓	6 12 ↓	6 12 ↓	7 10 →	7 10 →	7 10 →	8 12 ↗	9 14 ↗	10 15 ↗	10 16 ↗	13 18 ↗	13 20 ↗
Houston Pilots B - 11/12	15 22 ↓	14 21 ↓	13 20 ↓	13 20 ↓	13 20 ↓	12 18 ↓	10 16 ↓	9 15 ↓	8 13 ↓	8 13 ↓	8 12 ↓	7 12 ↓	7 12 ↓	7 10 ↓	6 10 ↓	6 10 →	6 10 →	7 12 ↗	8 13 ↗	8 14 ↗	10 15 ↗	10 16 ↗	12 17 ↗	13 18 ↗
Houston Pilots A - 1 & 2 Bravo	17 25 ↓	17 24 ↓	16 23 ↓	15 22 ↓	15 21 ↓	14 20 ↓	13 18 ↓	12 17 ↓	10 15 ↓	9 15 ↓	8 12 ↓	7 12 ↓	7 12 ↓	6 12 ↓	6 10 →	7 12 ↗	8 13 ↗	8 14 ↗	10 15 ↗	10 16 ↗	13 17 ↗	13 18 ↗	14 21 ↗	15 22 ↗

NOTE: This is automated data that may/may not agree with the official BAM thinking that's found on the daily slides.  
This data should be used as a guide only.

# Houston Pilots: THU. 02/05/2026

## Forecast Discussion

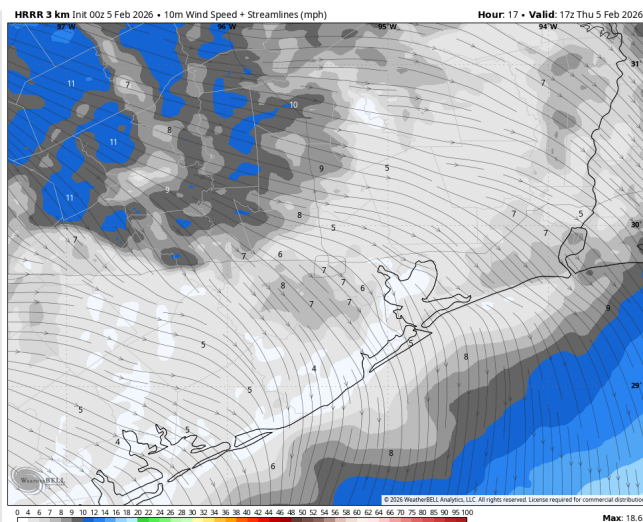
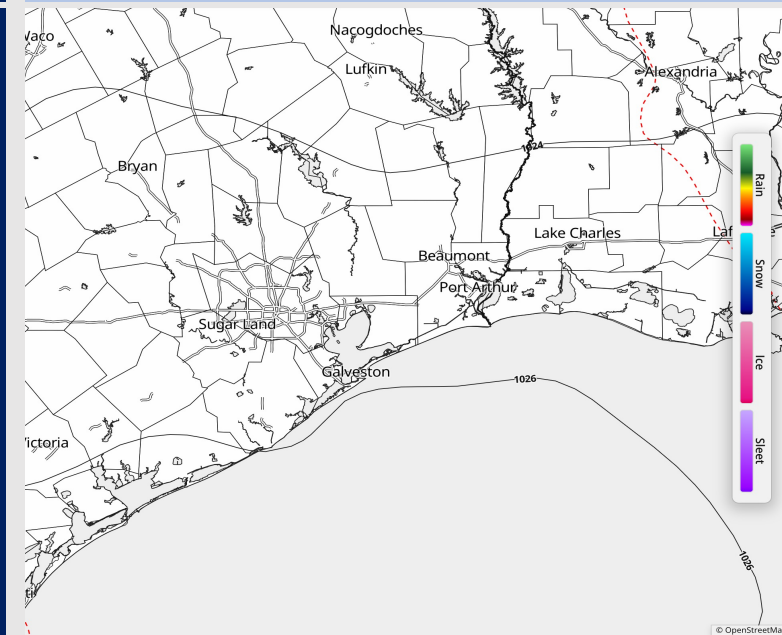
**Precip:** Dry conditions favored today.

**Wind:** Winds out of the N/NW through 1 PM, turning to out of the SW by 5 PM. **N of Morgan's Point:** Winds will be at 5 – 10 kts through the day. **S of Morgan's Point:** Winds will be at 8 – 13 kts. **Gusts up to 25 kts through 6AM for Stations S of Morgan's Point.**

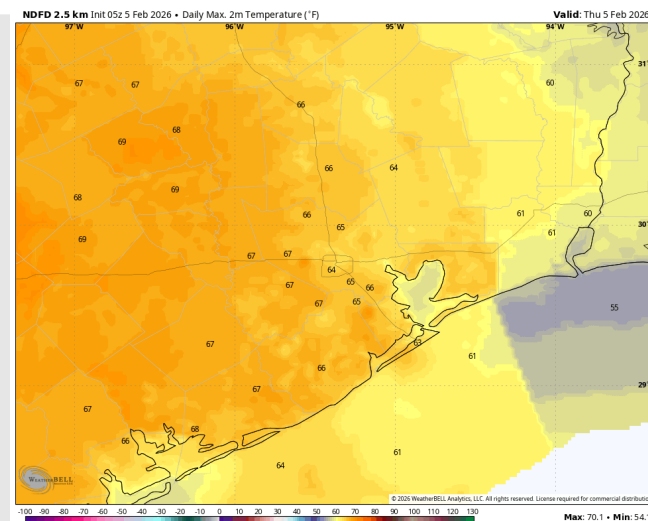
**High Temps:** **N of Morgan's Point:** Mid 60s F. **S of Morgan's Point:** Low 60s F.

**Visibility:** No visibility concerns today.

## Precip Image: 5 PM CT



**Wind Speed:**  
**11 AM CT**



**High Temps**  
**Today**



# Houston Pilots: FRI. 02/06/2026

## Forecast Discussion

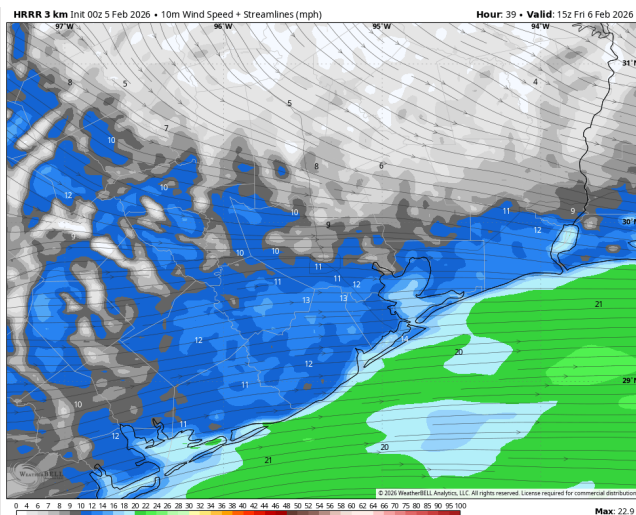
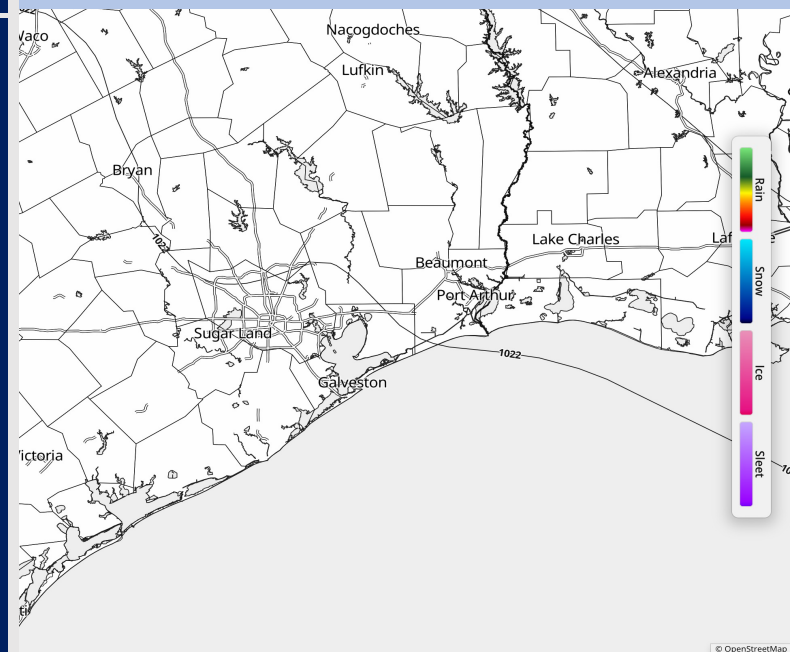
**Precip:** Favoring dry conditions Friday.

**Wind:** Winds will be generally out of the W Friday, becoming variable after 2PM. **N of Morgan's Point:** Winds will be at 2 - 7 kts. **S of Morgan's Point:** Winds will be at 6 - 11 kts, slightly higher at the Boarding Station with winds of 12 - 17 kts through 11AM.

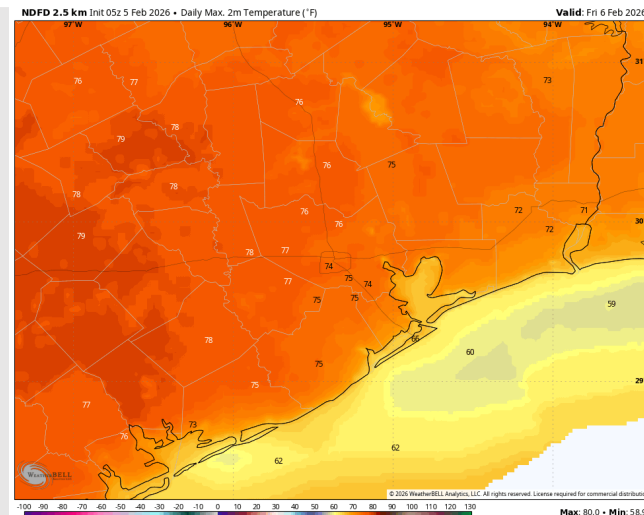
**High Temps:** **N of Morgan's Point:** Low 70s F. **S of Morgan's Point:** High 60s F.

**Visibility:** No visibility concerns Friday.

## Precip Image: 2 PM CT



Wind Speed:  
9 AM CT



High Temps  
Friday

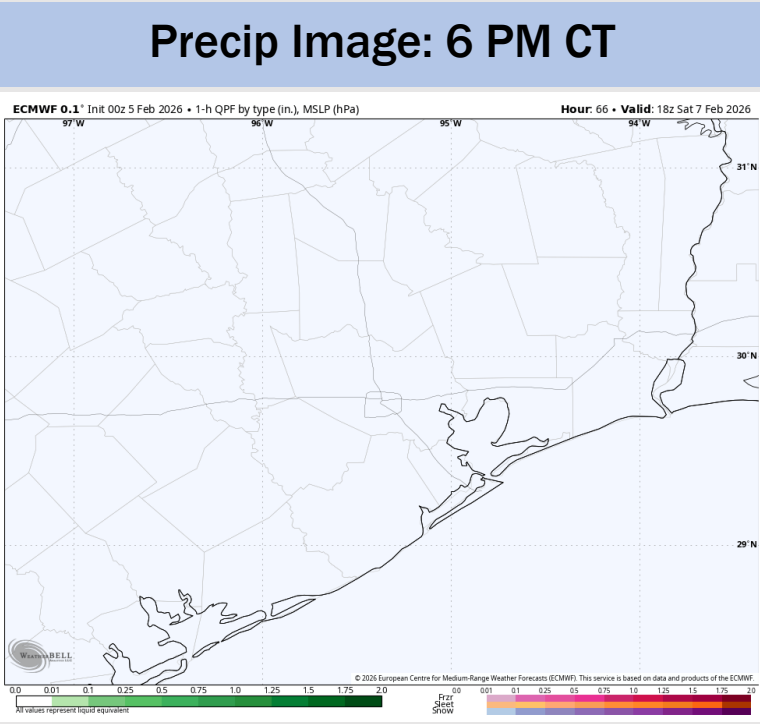
## Forecast Discussion

**Precip:** Favoring dry conditions Saturday.

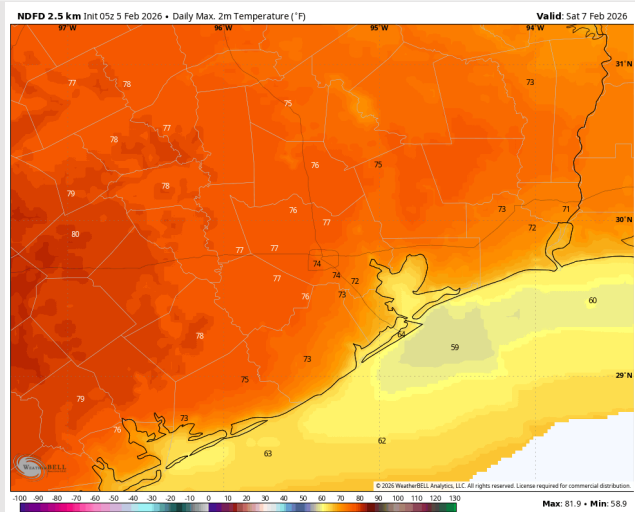
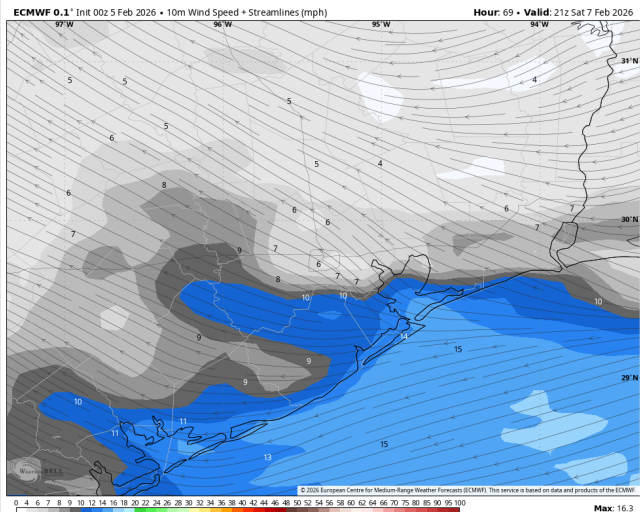
**Wind:** Winds out of the NE, slowly shifting clockwise to be out of the E by 12PM and SE by 3PM. **N of Morgan's Point:** Winds will be at 3 – 8 kts through the day. **S of Morgan's Point:** Winds will be at 9 – 14 kts. **Wind gusts up to 25 kts will be possible S of Morgan's Point from 10AM – 5PM.**

**High Temps:** **N of Morgan's Point:** Low 70s F. **S of Morgan's Point:** Low 60s F.

**Visibility:** No visibility concerns for Saturday.



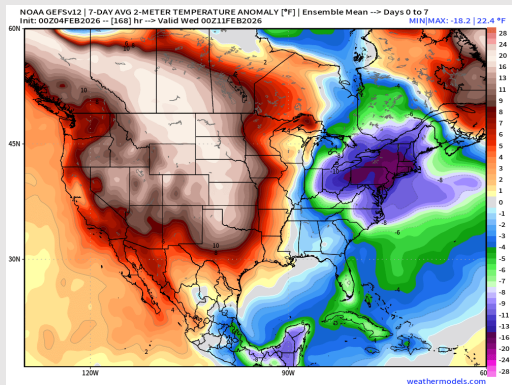
Wind Speed:  
3 PM CT



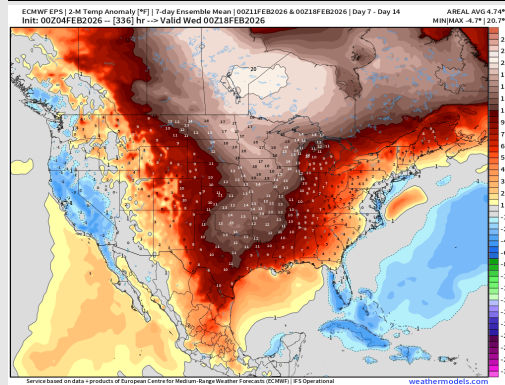
High Temps  
Saturday

# Houston Pilots: 02/04/2026

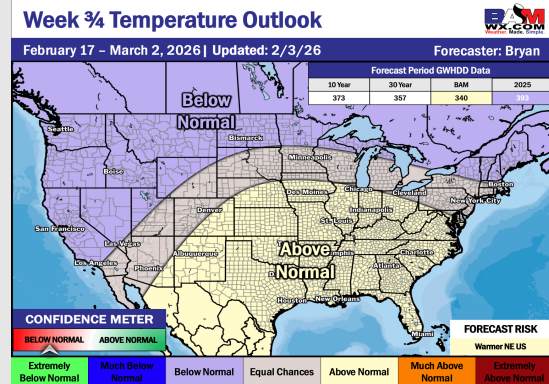
## Next 7 Day Temperature Departure



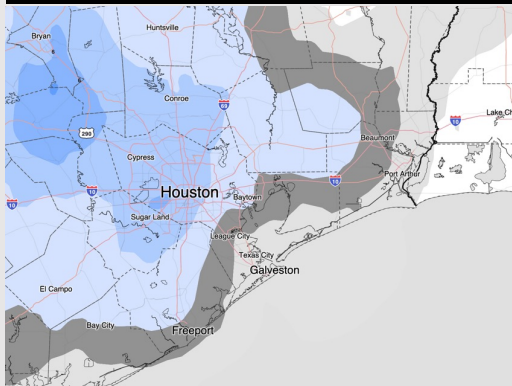
## 8-14 Day Temperature Departure



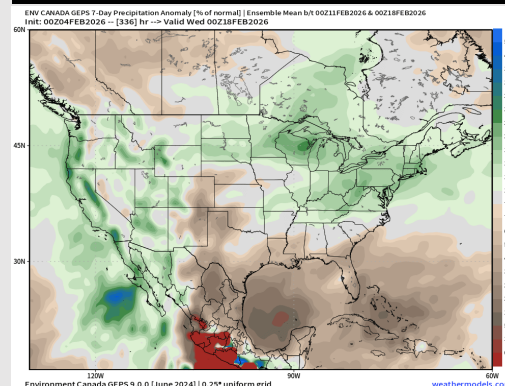
## 15-30 Day Temperature Departure



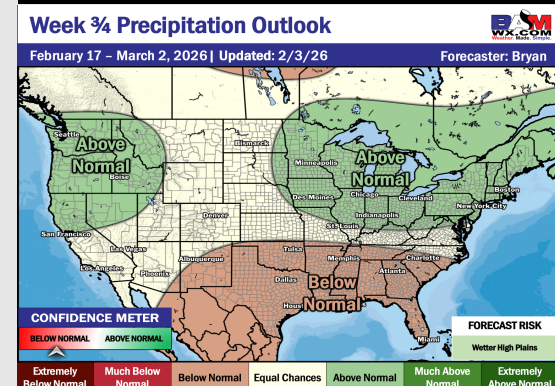
## Next 7 Day Total Precipitation



## 8-14 Day % of Average Precip.



## 15-30 Day % of Average Precip.



- Above normal temps are favored over the next 7 days, with dry conditions to end the week.
- Much above normal temperatures and below normal rain chances in the Week 2 period.
- Above normal temperatures and below normal rainfall expected for late February and the start of March.