

# Houston Pilots Forecast Package



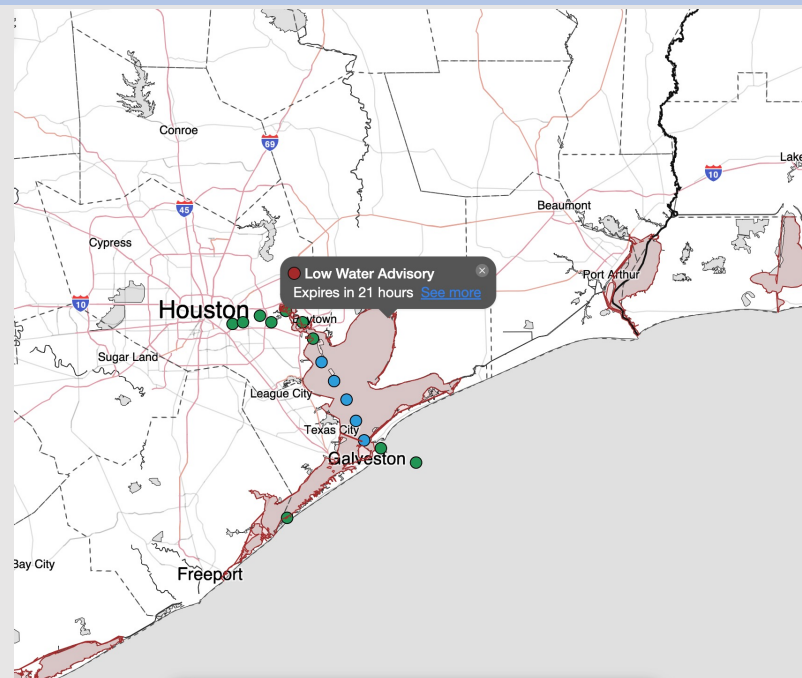
Updated: 2:55 PM CT

Sunday, February 1, 2026

Forecaster: Sam Lang

## Weather Headlines

- Dry conditions favored tomorrow. Rain chances return early TUES.
- Patchy fog to be in play for Stations N of 51/52 tomorrow morning.
- **Gusty winds up to 25 kts remain in play for stations S of Morgan's Point through Tuesday.**



Current Radar: 2:55 PM CT

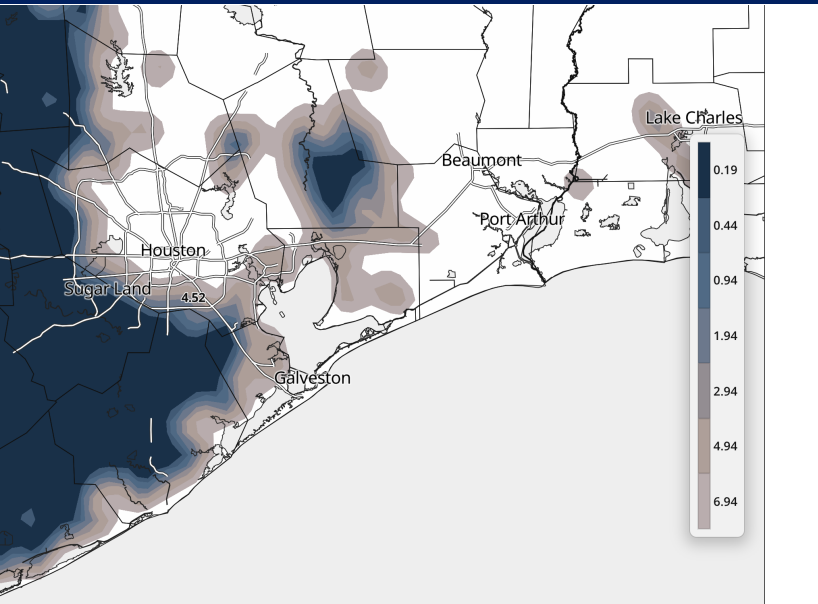
As always, please do not hesitate to reach out to us with any forecast questions at **(317)-560-8122**. **Press 1 for forecast questions.**



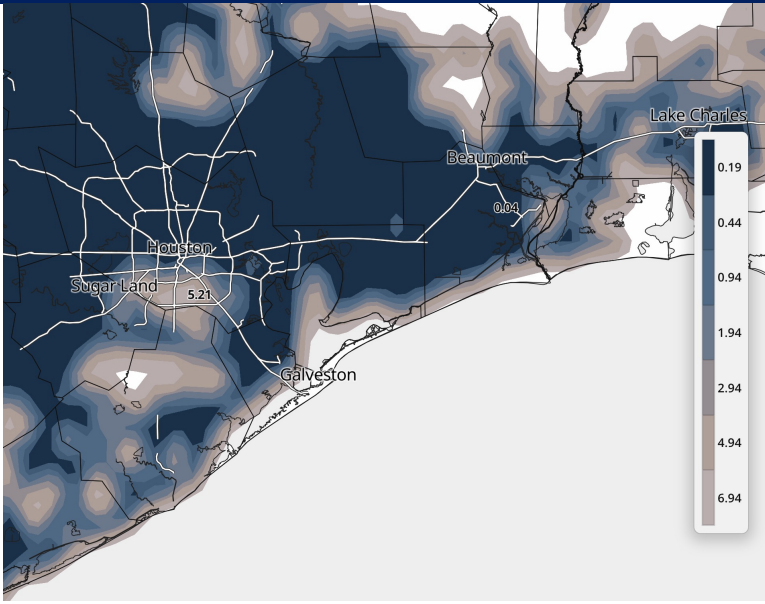
You can also access real-time forecast updates and  
24/7 meteorological chat assistance on your **Clarity** app.

# Houston Pilots Visibility Report

3 AM MON VISIBILITY



8 AM MON VISIBILITY



Confidence

Above  
Normal

Below  
Normal

TIMEFRAME  
DISCUSSED

THREAT

3 AM – 10 AM MON

LOW - MEDIUM

**Stations N of Morgan's Point** can see a few pockets of patchy fog (visibilities ~1 mile) from 3 AM – 10 AM Monday morning. Isolated pockets of fog can drift between **Morgan's Point** and **Stations 51/52** after 5AM.

Simulated visibility charts near 8AM are likely too overdone. Even so 5 – 8AM will be the most likely timeframe to see impactful fog drift **North of Stations 51/52**.

# Houston Pilots Extended Range Visibility Report



Wednesday 02/04/2026

Fog is not favored.

### Forecast Confidence



Friday 02/06/2026

Fog is not favored.

### Forecast Confidence



Thursday 02/05/2026

Fog is not favored.

### Forecast Confidence



### Chance for Fog

Wednesday AM	Unlikely
Wednesday PM	Unlikely
Thursday AM	Unlikely
Thursday PM	Unlikely
Friday AM	Unlikely
Friday PM	Unlikely

# Houston Pilots Visibility Chart (miles)



Visibility	Sun 4 pm	Sun 5 pm	Sun 6 pm	Sun 7 pm	Sun 8 pm	Sun 9 pm	Sun 10 pm	Sun 11 pm	Mon 12 am	Mon 1 am	Mon 2 am	Mon 3 am	Mon 4 am	Mon 5 am	Mon 6 am	Mon 7 am	Mon 8 am	Mon 9 am	Mon 10 am	Mon 11 am	Mon 12 pm	Mon 1 pm	Mon 2 pm	Mon 3 pm
Houston Pilots N - 610 Bridge	10	10	10	10	10	10	10	10	10	10	10	10	10	10	10	10	10	10	10	10	10	10	10	10
Houston Pilots M - Kinder 1	10	10	10	10	10	10	10	10	10	10	10	10	10	10	10	10	10	10	10	10	10	10	10	10
Houston Pilots L - Greens Bayou	10	10	10	10	10	10	10	10	10	10	10	10	10	10	10	10	10	10	10	10	10	10	10	10
Houston Pilots K - Shell Crude	10	10	10	10	10	10	10	10	10	10	10	10	10	10	10	10	10	10	10	10	10	10	10	10
Houston Pilots J - Lynchburg Ferries	10	10	10	10	10	10	10	10	10	10	10	10	10	10	10	10	10	10	10	10	10	10	10	10
Houston Pilots I - Exxon 3	10	10	10	10	10	10	10	10	10	10	10	10	10	10	10	10	10	10	10	10	10	10	10	10
Houston Pilots H - Morgans Point	10	10	10	10	10	10	10	10	10	10	10	10	10	10	10	10	10	10	10	10	10	10	10	10
Houston Pilots G - 75/76	10	10	10	10	10	10	10	10	10	7.9	10	10	10	10	10	10	10	10	10	10	10	10	10	10
Houston Pilots F - 63/64	10	10	10	10	10	10	10	10	10	6.9	10	10	10	10	10	10	10	10	10	10	10	10	10	10
Houston Pilots E - 51/52	10	10	10	10	10	10	10	10	9	6.9	7.9	10	10	10	10	10	10	10	10	10	10	10	10	10
Houston Pilots D - 37/38	10	10	10	10	10	10	10	10	7.9	6.9	7.9	10	10	10	10	10	10	10	10	10	10	10	10	10
Houston Pilots C - 25/26	10	10	10	10	10	10	10	10	7.9	6.9	7.9	10	10	10	10	10	10	10	10	10	10	10	10	10
Houston Pilots B - 11/12	10	10	10	10	10	10	10	10	7.9	6.9	7.9	10	10	10	10	10	10	10	10	10	10	10	9	9
Houston Pilots A - 1 & 2 Bravo	10	10	10	10	10	10	10	9	6.9	5.9	6.9	10	10	10	10	10	10	10	10	10	10	10	9	9

NOTE: This is automated data that may/may not agree with the official BAM thinking that's found on the daily slides or special visibility report slides. This data should be used as a guide only

# Houston Pilots Wind Chart



Forecast Confidence

Above Normal

Below Normal

Sustained Wind 10 Knots

Gusts 15 Knots

Wind from the SE

Example

10

15

Wind	Sun 4 pm	Sun 5 pm	Sun 6 pm	Sun 7 pm	Sun 8 pm	Sun 9 pm	Sun 10 pm	Sun 11 pm	Mon 12 am	Mon 1 am	Mon 2 am	Mon 3 am	Mon 4 am	Mon 5 am	Mon 6 am	Mon 7 am	Mon 8 am	Mon 9 am	Mon 10 am	Mon 11 am	Mon 12 pm	Mon 1 pm	Mon 2 pm	Mon 3 pm
Houston Pilots N - 610 Bridge	3	3	3	3	3	3	3	3	3	3	3	3	3	2	2	2	2	3	3	6	7	8	8	8
	8	7	6	6	7	7	8	8	8	9	8	7	7	7	6	6	6	7	7	10	14	16	17	17
Houston Pilots M - Kinder 1	3	3	3	3	3	3	3	3	3	3	3	3	3	2	2	2	2	3	3	6	7	8	8	8
	7	7	6	6	7	7	8	8	8	9	8	7	7	7	6	6	6	7	7	10	14	16	17	17
Houston Pilots L - Greens Bayou	3	3	3	3	3	3	3	3	3	3	3	3	3	2	2	2	2	3	3	6	7	8	8	8
	7	7	7	7	7	7	8	8	8	9	8	7	7	7	6	6	6	7	7	10	13	15	16	17
Houston Pilots K - Shell Crude	3	3	3	3	3	3	3	3	3	3	3	3	3	2	2	2	2	3	3	6	7	8	8	9
	8	7	7	7	7	7	8	8	8	9	8	7	7	7	6	6	6	7	7	10	13	15	17	17
Houston Pilots J - Lynchburg Ferries	3	3	3	3	3	3	3	3	3	3	3	3	3	2	2	2	2	3	3	6	6	8	8	9
	8	8	7	8	7	7	7	8	8	8	8	7	7	7	6	6	6	7	7	10	13	15	16	17
Houston Pilots I - Exxon 3	5	6	6	6	6	6	6	6	6	6	6	6	5	5	3	3	3	5	5	6	8	8	9	10
	9	9	9	9	9	9	9	9	9	10	9	8	7	7	7	7	7	7	8	10	14	15	17	18
Houston Pilots H - Morgans Point	5	6	6	7	6	6	6	6	6	6	6	5	5	5	3	3	3	5	5	6	7	8	9	10
	9	9	9	9	9	9	9	9	9	9	9	8	7	7	7	7	7	7	8	10	13	15	17	18
Houston Pilots G - 75/76	5	6	6	8	8	8	8	7	7	7	7	6	6	6	6	5	5	6	6	7	8	9	10	10
	10	10	10	10	10	12	12	10	10	10	12	9	9	8	7	7	7	8	9	12	14	16	17	18
Houston Pilots F - 63/64	5	6	6	8	7	7	7	7	7	7	6	6	6	6	5	5	5	6	6	7	8	8	9	10
	10	10	10	10	10	10	10	10	10	9	10	9	8	8	7	7	7	8	9	12	14	15	17	18
Houston Pilots E - 51/52	5	6	6	7	7	7	7	7	7	7	6	6	6	6	5	5	5	6	6	6	8	9	9	10
	9	9	9	9	9	10	10	10	10	9	10	9	8	8	7	7	7	8	9	12	14	15	17	18
Houston Pilots D - 37/38	5	5	6	6	6	6	7	7	7	7	6	6	6	6	5	5	5	6	6	7	8	8	9	10
	9	9	9	9	9	9	10	10	10	9	10	9	9	8	8	7	8	8	9	12	14	15	16	17
Houston Pilots C - 25/26	5	5	6	6	6	6	6	6	6	7	6	6	6	6	5	5	6	6	6	7	8	9	10	10
	8	8	8	9	8	9	10	10	10	9	10	9	9	8	8	8	8	8	9	12	14	15	16	17
Houston Pilots B - 11/12	5	5	5	6	5	6	6	6	6	6	6	6	6	6	5	5	6	6	6	7	8	8	9	10
	8	8	8	8	8	9	9	10	10	9	10	9	9	9	8	8	8	8	9	10	13	15	15	16
Houston Pilots A - 1 & 2 Bravo	3	3	5	6	6	6	7	7	8	8	8	8	8	7	7	7	7	7	7	8	8	8	8	9
	7	7	8	9	9	10	10	12	10	13	12	12	12	10	10	10	10	10	10	13	13	15	15	15

NOTE: This is automated data that may/may not agree with the official BAM thinking that's found on the daily slides.  
This data should be used as a guide only.

# Houston Pilots: SUN. 02/01/2026

## Forecast Discussion

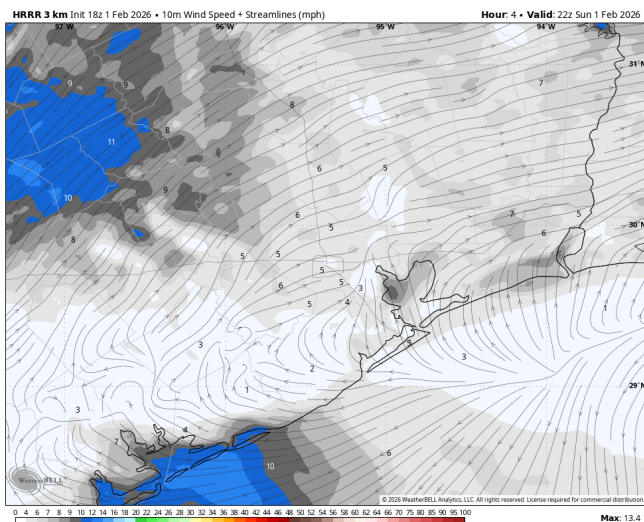
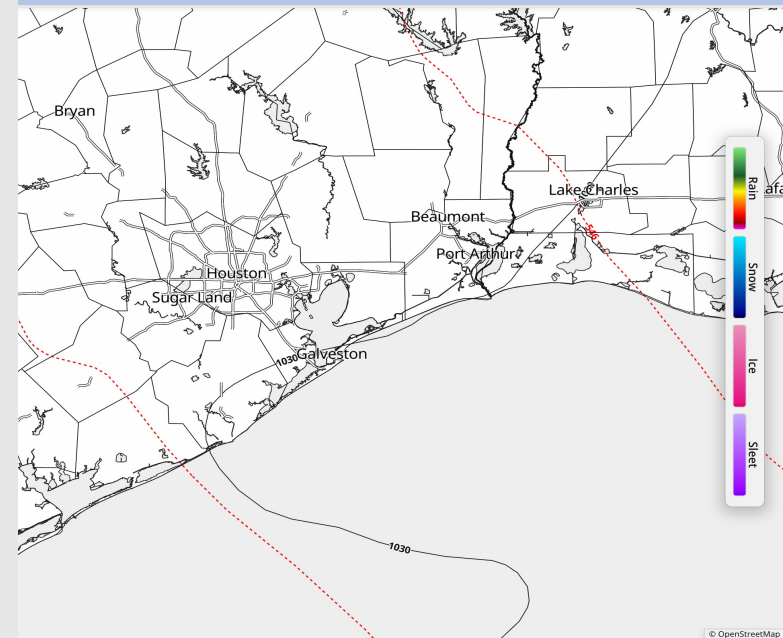
**Precip:** Dry conditions favored for the remainder of the day.

**Wind:** Winds will be variable for the remainder of the day with a tendency to blow from the SE. **N of Morgan's Point:** Winds of 3 – 5 kts. **S of Morgan's Point:** Winds of 3 – 8 kts.

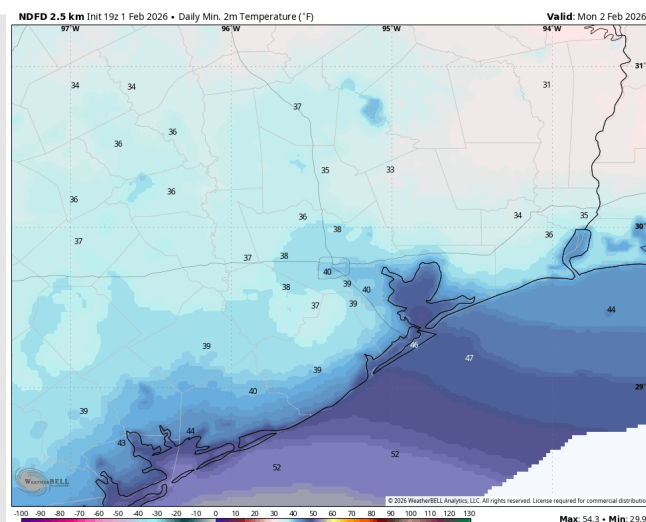
**Low Temps:** **N of Morgan's Point:** High 30s F. **S of Morgan's Point:** High 40s F.

**Visibility:** No visibility concerns for the remainder of the day, however patchy fog risks work in overnight.

## Precip Image: 6 PM CT



Wind Speed:  
4 PM CT



Low Temps  
MON AM



# Houston Pilots: MON. 02/02/2026

## Forecast Discussion

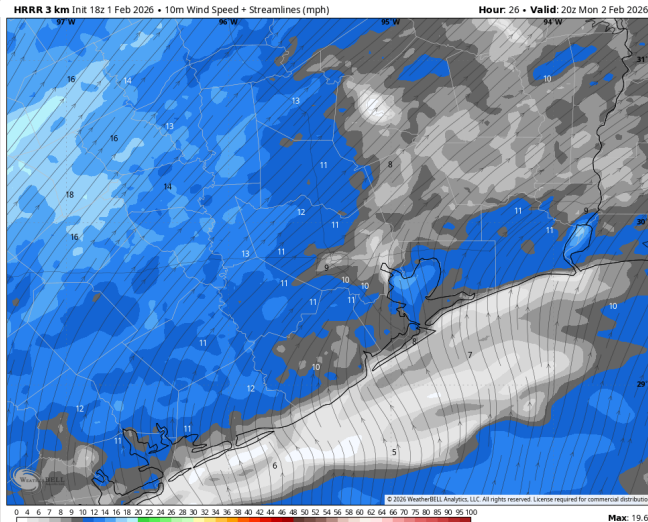
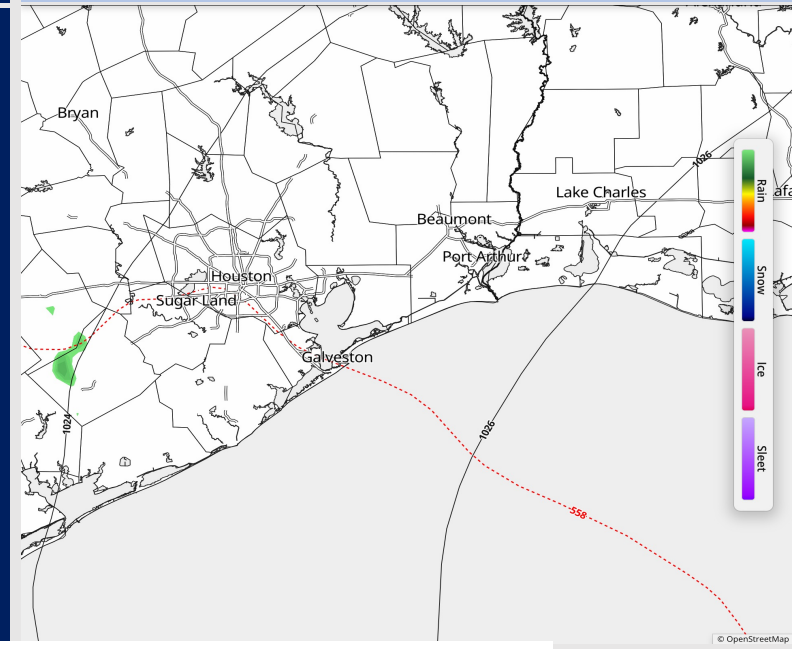
**Precip:** Dry conditions favored for MON. We will want to watch for isolated showers after 7 PM.

**Wind:** Winds out of the SW. **N of Morgan's Point:** Winds of 5 – 10 kts through the day. **A few gusts to 20 kts after 1 PM.** **S of Morgan's Point:** Winds of 6 – 11 kts through the entire day. **A few gusts to 20 kts after 8PM.**

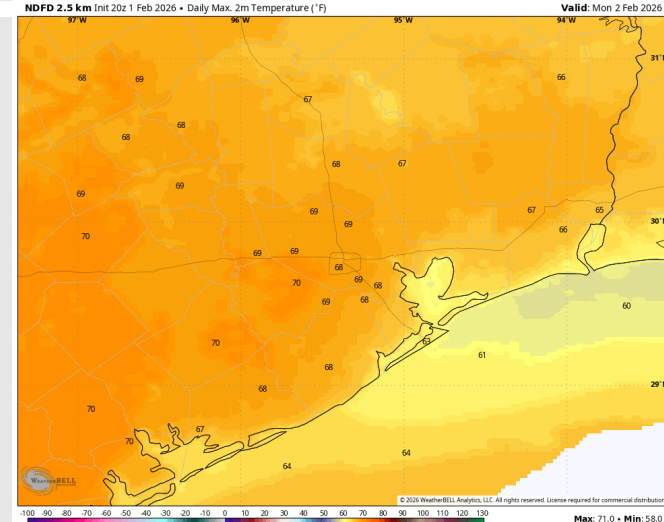
**High Temps:** **N of Morgan's Point:** Upper 60s F. **S of Morgan's Point:** Mid 60s F.

**Visibility:** Patchy pockets of fog N of Morgan's Point from 3 AM – 9 AM.

## Precip Image: 11 PM CT



Wind Speed:  
2 PM CT



High Temps  
MON

# Houston Pilots: TUE. 02/03/2026

## Forecast Discussion

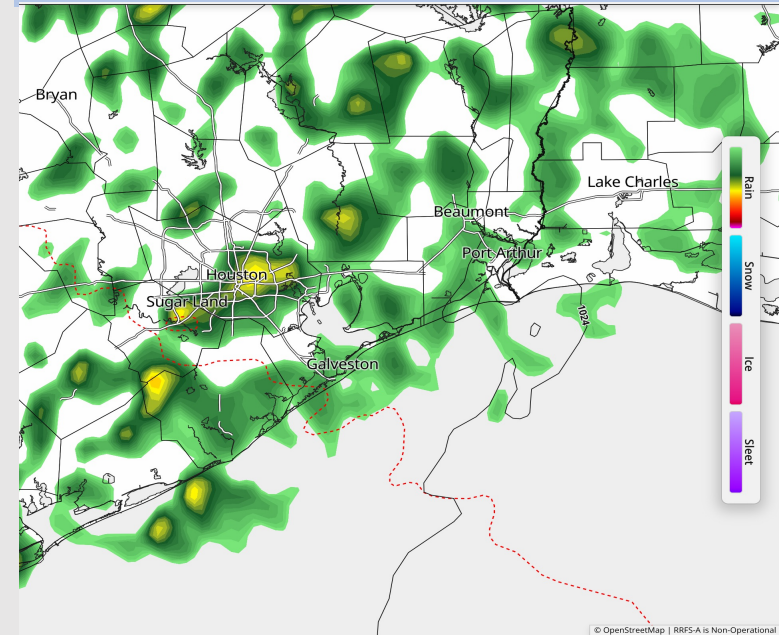
**Precip:** Scattered showers to be possible from 6AM – 12AM for all stations. A few downpours can't be ruled out from 3PM – 8PM.

**Wind:** Winds will wobble from the S and SW before shifting to out of the N at 10PM. **N of Morgan's Point:** Winds of 5 – 10 kts expected for the entire day. **S of Morgan's Point:** Winds of 13 – 18 kts, decreasing to 8 – 13 kts after 6PM. **Gusts of 22 – 25 kts from 9AM onward, primarily S of Morgan's Point.**

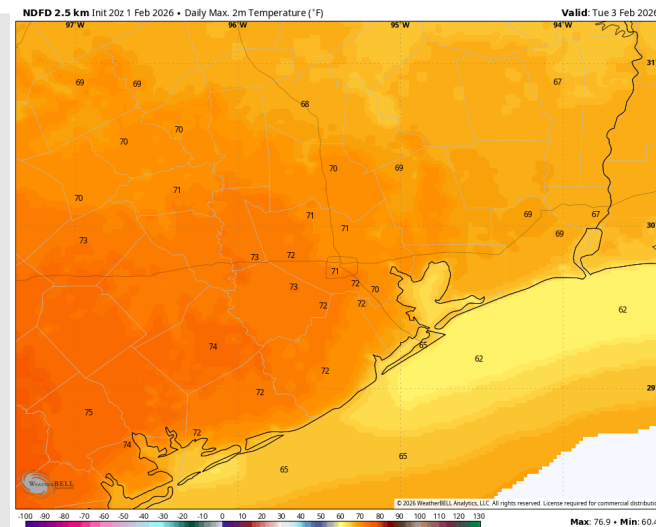
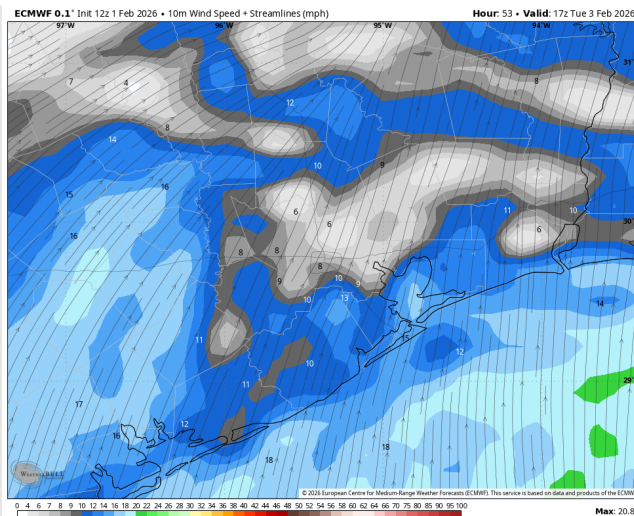
**High Temps:** **N of Morgan's Point:** Low 70s F. **S of Morgan's Point:** Mid 60s F.

**Visibility:** No visibility concerns for Tuesday!

## Precip Image: 9 AM CT



**Wind Speed:**  
**11 AM CT**

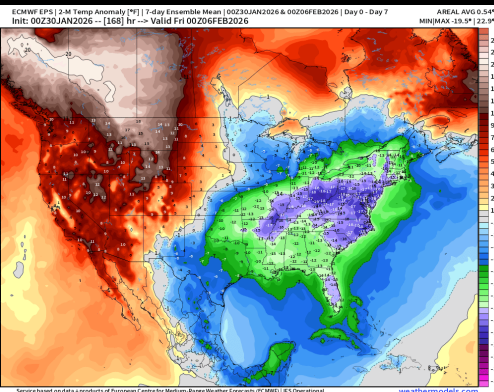


**High Temps**  
**TUE**

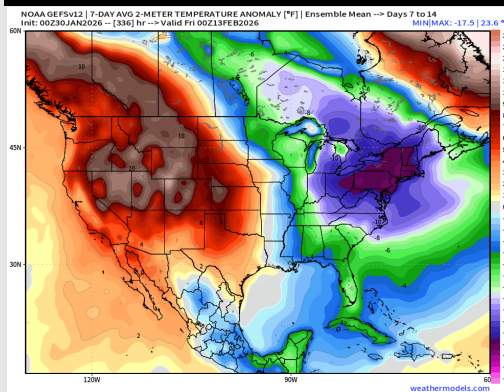


# Houston Pilots: 02/01/2026

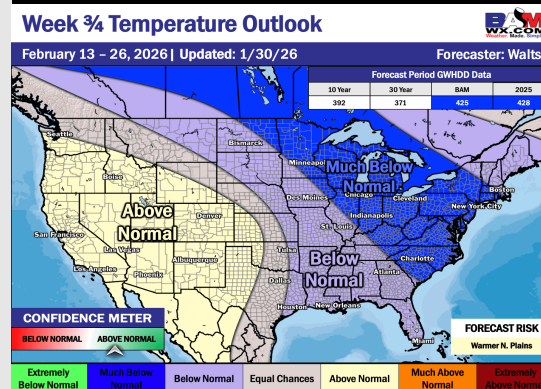
## Next 7 Day Temperature Departure



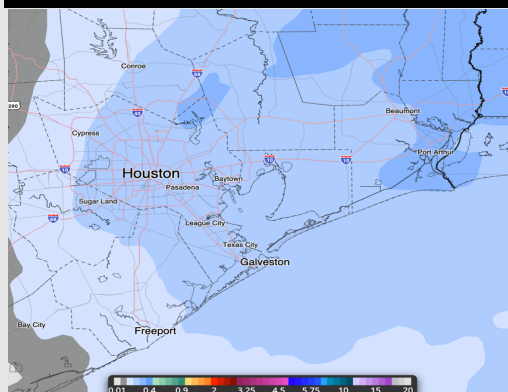
## 8-14 Day Temperature Departure



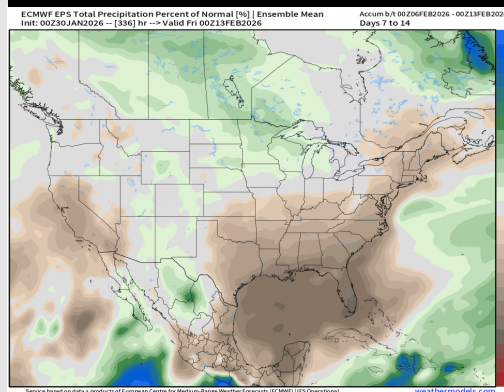
## 15-30 Day Temperature Departure



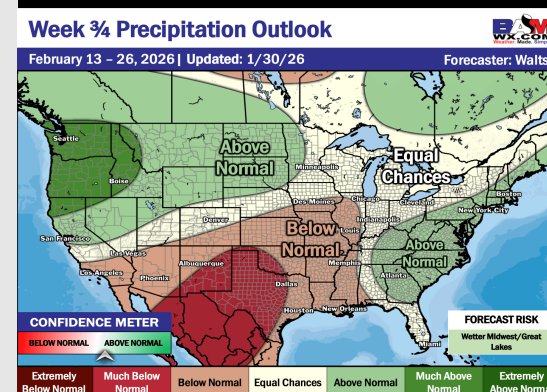
## Next 7 Day Total Precipitation



## 8-14 Day % of Average Precip.



## 15-30 Day % of Average Precip.



- Much below normal temps are favored over the next 7 days with rain chances arriving Tuesday.
- Above normal temperatures and below normal rain chances in the Week 2 period.
- Below normal temperatures and below normal rainfall expected for mid to late February.