

# Houston Pilots Forecast Package



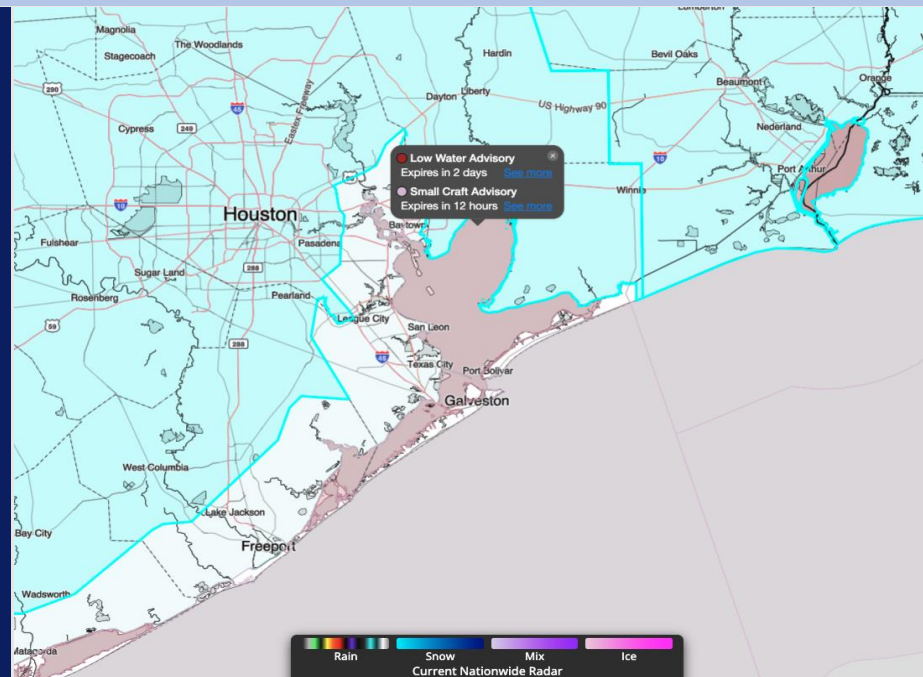
Updated: 12:30 AM CT

Saturday, January 31<sup>st</sup>, 2026

Forecaster: Noah Began

## Weather Headlines

- Dry conditions favored over the next 72 hours.
- A low-end fog risks is in play for Stations N of Morgan's Point on MON morning.
- **Gusty winds up to 25 kts remain in play through SAT afternoon.**



Current Radar: 12:07 AM CT

As always, please do not hesitate to reach out to us with any forecast questions at (317)-560-8122. Press 1 for forecast questions.



You can also access real-time forecast updates and 24/7 meteorological chat assistance on your **Clarity** app.

# Houston Pilots Extended Range Visibility Report



**Tuesday 02/03/2026**

Fog is not favored.

### Forecast Confidence



**Thursday 02/05/2026**

Fog is not favored.

### Forecast Confidence



**Wednesday 02/04/2026**

Fog is not currently favored, but we will want to watch for fog in the AM behind exiting showers.

### Forecast Confidence



### Chance for Fog

Tuesday AM	Unlikely
Tuesday PM	Unlikely
Wednesday AM	Unlikely
Wednesday PM	Unlikely
Thursday AM	Unlikely
Thursday PM	Unlikely

# Houston Pilots Visibility Chart (miles)



Visibility	Sat 1 am	Sat 2 am	Sat 3 am	Sat 4 am	Sat 5 am	Sat 6 am	Sat 7 am	Sat 8 am	Sat 9 am	Sat 10 am	Sat 11 am	Sat 12 pm	Sat 1 pm	Sat 2 pm	Sat 3 pm	Sat 4 pm	Sat 5 pm	Sat 6 pm	Sat 7 pm	Sat 8 pm	Sat 9 pm	Sat 10 pm	Sat 11 pm	Sun 12 am
Houston Pilots N - 610 Bridge	10	10	10	10	10	10	10	10	10	10	10	10	10	10	10	10	10	10	10	10	10	10	10	10
Houston Pilots M - Kinder 1	10	10	10	10	10	10	10	10	10	10	10	10	10	10	10	10	10	10	10	10	10	10	10	10
Houston Pilots L - Greens Bayou	10	10	10	10	10	10	10	10	10	10	10	10	10	10	10	10	10	10	10	10	10	10	10	10
Houston Pilots K - Shell Crude	10	10	10	10	10	10	10	10	10	10	10	10	10	10	10	10	10	10	10	10	10	10	10	10
Houston Pilots J - Lynchburg Ferries	10	10	10	10	10	10	10	10	10	10	10	10	10	10	10	10	10	10	10	10	10	10	10	10
Houston Pilots I - Exxon 3	10	10	10	10	10	10	10	10	10	10	10	10	10	10	10	10	10	10	10	10	10	10	10	10
Houston Pilots H - Morgans Point	10	10	10	10	10	10	10	10	10	10	10	10	10	10	10	10	10	10	10	10	10	10	10	10
Houston Pilots G - 75/76	10	10	10	10	10	10	10	10	10	10	10	10	10	10	10	10	10	10	10	10	10	10	10	10
Houston Pilots F - 63/64	10	10	10	10	10	10	10	10	10	10	10	10	10	10	10	10	10	10	10	10	10	10	10	10
Houston Pilots E - 51/52	10	10	10	10	10	10	10	10	10	10	10	10	10	10	10	10	10	10	10	10	10	10	10	10
Houston Pilots D - 37/38	10	10	10	10	10	10	10	10	10	10	10	10	10	10	10	10	10	10	10	10	10	10	10	10
Houston Pilots C - 25/26	10	10	10	10	10	10	10	10	10	10	10	10	10	10	10	10	10	10	10	10	10	10	10	10
Houston Pilots B - 11/12	10	10	10	10	10	10	10	10	10	10	10	10	10	10	10	10	10	10	10	10	10	10	10	10
Houston Pilots A - 1 & 2 Bravo	10	10	10	10	10	10	10	10	10	10	10	10	10	10	10	10	10	10	10	10	10	10	10	10

**NOTE: This is automated data that may/may not agree with the official BAM thinking that’s found on the daily slides or special visibility report slides. This data should be used as a guide only**

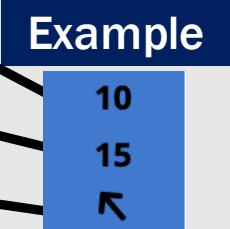
# Houston Pilots Wind Chart



## Forecast Confidence



Sustained Wind 10 Knots  
Gusts 15 Knots  
Wind from the SE



Wind	Sat 1 am	Sat 2 am	Sat 3 am	Sat 4 am	Sat 5 am	Sat 6 am	Sat 7 am	Sat 8 am	Sat 9 am	Sat 10 am	Sat 11 am	Sat 12 pm	Sat 1 pm	Sat 2 pm	Sat 3 pm	Sat 4 pm	Sat 5 pm	Sat 6 pm	Sat 7 pm	Sat 8 pm	Sat 9 pm	Sat 10 pm	Sat 11 pm	Sun 12 am
Houston Pilots N - 610 Bridge	8	8	9	10	10	12	12	13	13	13	13	13	12	10	10	10	9	8	7	6	5	5	3	3
	16 ↓	17 ↓	18 ↓	20 ↓	21 ↓	21 ↓	22 ↓	23 ↓	23 ↓	24 ↓	24 ↓	24 ↓	22 ↓	21 ↓	21 ↓	20 ↓	17 ↓	15 ↓	13 ↓	12 ↓	9 ↓	9 ↓	8 ↓	7 ↓
Houston Pilots M - Kinder 1	8	8	9	10	10	10	12	13	13	13	13	13	12	10	10	10	9	8	7	6	6	5	3	3
	16 ↓	17 ↓	18 ↓	20 ↓	21 ↓	21 ↓	22 ↓	23 ↓	23 ↓	24 ↓	23 ↓	24 ↓	22 ↓	21 ↓	21 ↓	20 ↓	17 ↓	15 ↓	13 ↓	12 ↓	9 ↓	9 ↓	8 ↓	7 ↓
Houston Pilots L - Greens Bayou	8	8	9	10	10	10	10	13	13	13	13	13	12	10	10	10	9	8	7	6	6	5	3	3
	16 ↓	17 ↓	18 ↓	20 ↓	21 ↓	22 ↓	22 ↓	23 ↓	23 ↓	24 ↓	23 ↓	23 ↓	22 ↓	21 ↓	21 ↓	20 ↓	17 ↓	15 ↓	13 ↓	12 ↓	9 ↓	9 ↓	8 ↓	7 ↓
Houston Pilots K - Shell Crude	8	8	9	10	10	10	12	13	13	13	13	13	12	12	10	10	9	8	7	6	6	5	3	3
	16 ↓	17 ↓	18 ↓	20 ↓	21 ↓	22 ↓	22 ↓	23 ↓	23 ↓	24 ↓	23 ↓	23 ↓	22 ↓	21 ↓	21 ↓	20 ↓	17 ↓	16 ↓	13 ↓	12 ↓	10 ↓	9 ↓	8 ↓	7 ↓
Houston Pilots J - Lynchburg Ferries	8	8	9	10	10	10	10	13	13	13	13	13	12	12	10	10	9	8	7	6	6	5	3	3
	16 ↓	17 ↓	18 ↓	20 ↓	21 ↓	21 ↓	22 ↓	23 ↓	23 ↓	24 ↓	23 ↓	23 ↓	22 ↓	21 ↓	21 ↓	20 ↓	17 ↓	16 ↓	13 ↓	12 ↓	9 ↓	9 ↓	7 ↓	7 ↓
Houston Pilots I - Exxon 3	12	13	14	15	15	16	16	16	17	16	15	15	13	13	13	13	13	12	10	9	8	8	7	6
	18 ↓	18 ↓	20 ↓	21 ↓	22 ↓	23 ↓	23 ↓	24 ↓	24 ↓	24 ↓	23 ↓	23 ↓	22 ↓	22 ↓	21 ↓	20 ↓	18 ↓	17 ↓	15 ↓	14 ↓	12 ↓	10 ↓	10 ↓	9 ↓
Houston Pilots H - Morgans Point	12	13	14	15	15	16	16	16	16	16	15	15	13	13	13	13	13	12	10	9	8	8	7	7
	18 ↓	18 ↓	21 ↓	22 ↓	23 ↓	23 ↓	23 ↓	24 ↓	24 ↓	24 ↓	23 ↓	23 ↓	22 ↓	22 ↓	22 ↓	21 ↓	18 ↓	17 ↓	15 ↓	14 ↓	13 ↓	12 ↓	10 ↓	9 ↓
Houston Pilots G - 75/76	15	16	17	17	20	20	20	20	20	20	17	16	15	15	14	14	14	13	13	12	10	10	9	8
	21 ↓	23 ↓	25 ↓	26 ↓	29 ↓	29 ↓	29 ↓	29 ↓	29 ↓	28 ↓	25 ↓	24 ↓	24 ↓	23 ↓	22 ↓	22 ↓	21 ↓	20 ↓	17 ↓	16 ↓	15 ↓	15 ↓	14 ↓	13 ↓
Houston Pilots F - 63/64	15	16	17	18	20	21	21	21	21	20	18	16	15	15	14	14	13	13	13	12	10	10	9	9
	21 ↓	23 ↓	25 ↓	28 ↓	29 ↓	30 ↓	30 ↓	30 ↓	30 ↓	29 ↓	26 ↓	25 ↓	24 ↓	23 ↓	22 ↓	22 ↓	21 ↓	20 ↓	17 ↓	16 ↓	16 ↓	15 ↓	14 ↓	13 ↓
Houston Pilots E - 51/52	15	17	18	20	21	22	22	22	22	21	20	17	15	15	15	14	14	13	13	13	12	10	10	9
	22 ↓	25 ↓	26 ↓	29 ↓	30 ↓	31 ↓	31 ↓	32 ↓	32 ↓	30 ↓	28 ↓	25 ↓	24 ↓	24 ↓	23 ↓	22 ↓	21 ↓	20 ↓	18 ↓	17 ↓	16 ↓	15 ↓	15 ↓	13 ↓
Houston Pilots D - 37/38	16	17	18	20	22	22	22	22	22	21	20	17	16	15	15	15	14	14	13	13	12	10	10	9
	23 ↓	25 ↓	26 ↓	29 ↓	30 ↓	32 ↓	32 ↓	32 ↓	32 ↓	30 ↓	29 ↓	26 ↓	24 ↓	24 ↓	23 ↓	22 ↓	22 ↓	21 ↓	18 ↓	18 ↓	17 ↓	16 ↓	15 ↓	14 ↓
Houston Pilots C - 25/26	16	17	20	20	22	22	22	22	22	22	20	18	17	16	15	15	15	14	13	13	12	10	10	9
	23 ↓	25 ↓	26 ↓	29 ↓	30 ↓	32 ↓	32 ↓	32 ↓	32 ↓	30 ↓	29 ↓	26 ↓	24 ↓	25 ↓	23 ↓	22 ↓	22 ↓	21 ↓	18 ↓	18 ↓	17 ↓	16 ↓	15 ↓	14 ↓
Houston Pilots B - 11/12	15	17	17	18	20	21	21	21	21	20	20	17	16	15	15	15	14	13	13	12	12	10	10	9
	23 ↓	24 ↓	26 ↓	26 ↓	29 ↓	29 ↓	29 ↓	30 ↓	30 ↓	29 ↓	28 ↓	25 ↓	24 ↓	24 ↓	23 ↓	22 ↓	21 ↓	20 ↓	18 ↓	17 ↓	17 ↓	16 ↓	15 ↓	14 ↓
Houston Pilots A - 1 & 2 Bravo	18	20	21	22	22	23	22	22	22	22	21	20	17	17	16	15	15	15	15	14	14	13	13	12
	26 ↓	28 ↓	29 ↓	30 ↓	32 ↓	33 ↓	32 ↓	32 ↓	32 ↓	31 ↓	30 ↓	28 ↓	25 ↓	25 ↓	24 ↓	22 ↓	22 ↓	21 ↓	20 ↓	20 ↓	20 ↓	17 ↓	16 ↓	

NOTE: This is automated data that may/may not agree with the official BAM thinking that's found on the daily slides.  
This data should be used as a guide only.

# Houston Pilots: SAT. 01/31/2026

## Forecast Discussion

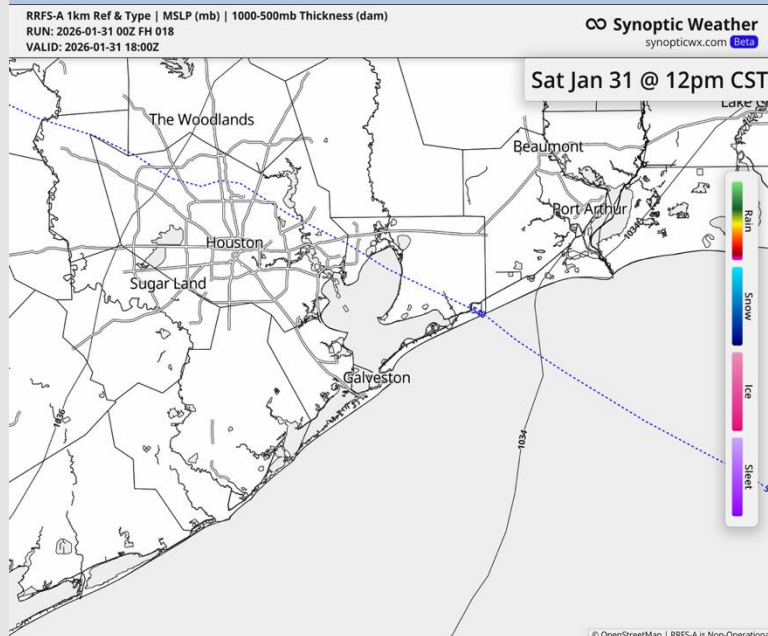
**Precip:** Dry conditions favored for Today.

**Wind:** Winds from the N, rotating after 8 PM to be more out of the NE. **N of Morgan's Point:** Winds of 5 – 10 kts through the day, with a window of 9 – 14 kts from 8AM – 4PM. **Gusts of 22 – 27 kts from 4 AM – 10 AM.** **S of Morgan's Point:** Winds of 18 – 23 kts, decreasing to 8 – 13 kts after 2PM. **Gusts of 22 – 27 kts through 2 PM.** **Boarding Station:** Winds of 18 – 23 kts through 2 PM, lowering to 13 – 18 kts thereafter.

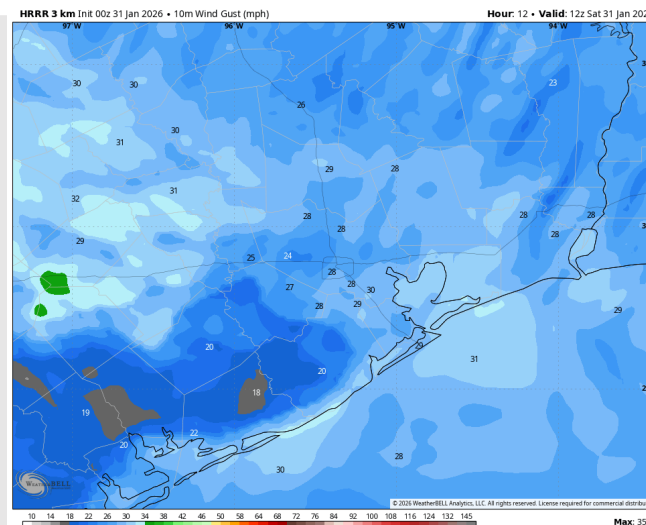
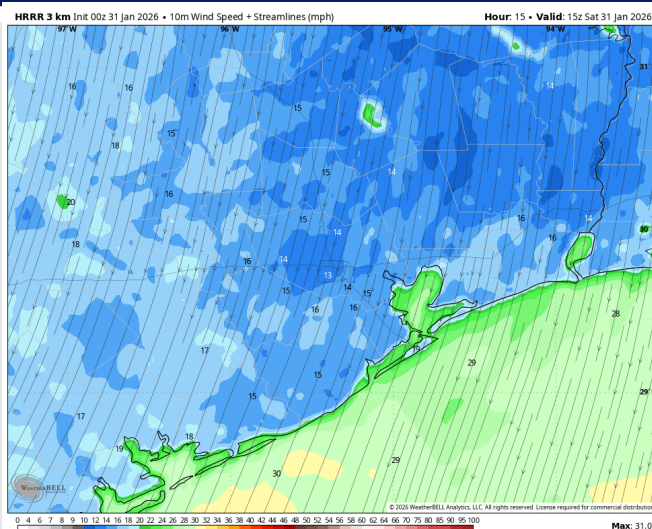
**High Temps:** **N of Morgan's Point:** Mid 40s F. **S of Morgan's Point:** Mid 40s F.

**Visibility:** No visibility concerns for Today

## Precip Image: 12 PM CT



**Wind Speed:**  
9 AM CT



**PEAK GUSTS**  
**6 AM Today**



# Houston Pilots: SUN. 02/01/2026

## Forecast Discussion

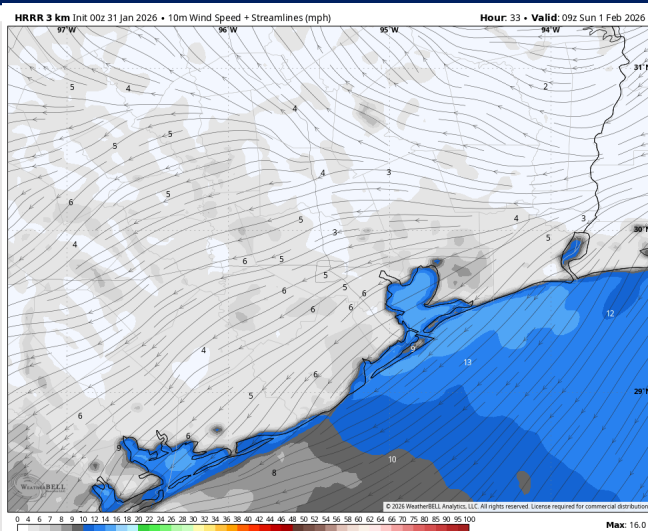
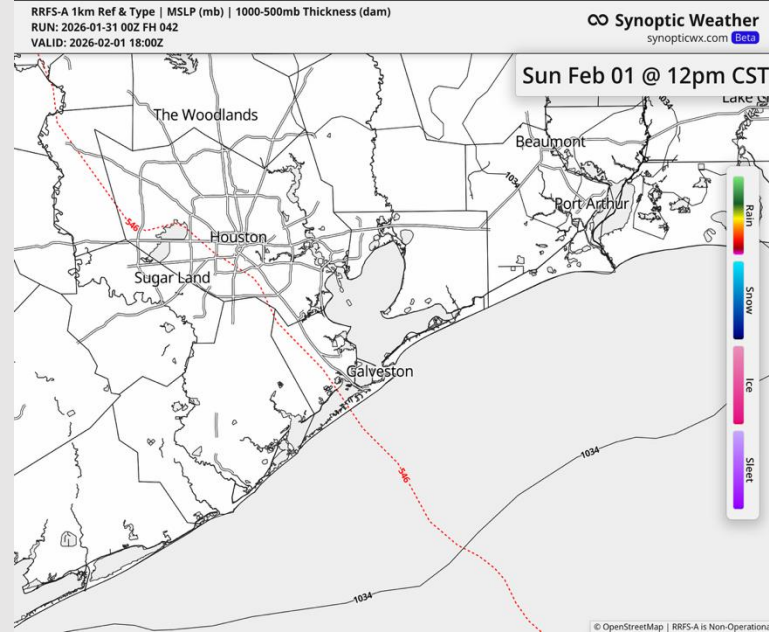
**Precip:** Dry conditions favored for SUN.

**Wind:** Winds out of the ENE through 11 AM, quickly turning to out of the W for the rest of the day. **N of Morgan's Point:** Winds of 8 – 13 kts through 4 AM, then 5 – 10 kts thereafter. **S of Morgan's Point:** Winds of 8 – 13 kts through 4 AM, lowering to 5 – 10 kts thereafter.

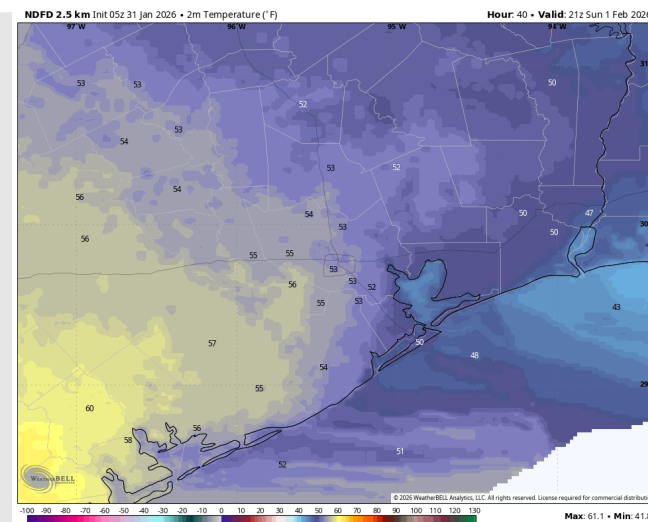
**High Temps:** **N of Morgan's Point:** Low 50s F. **S of Morgan's Point:** Low 50s F.

**Visibility:** No visibility concerns for SUN.

## Precip Image: 12 PM CT



Wind Speed:  
3 AM CT



High Temps  
SUN

# Houston Pilots: MON. 02/02/2026

## Forecast Discussion

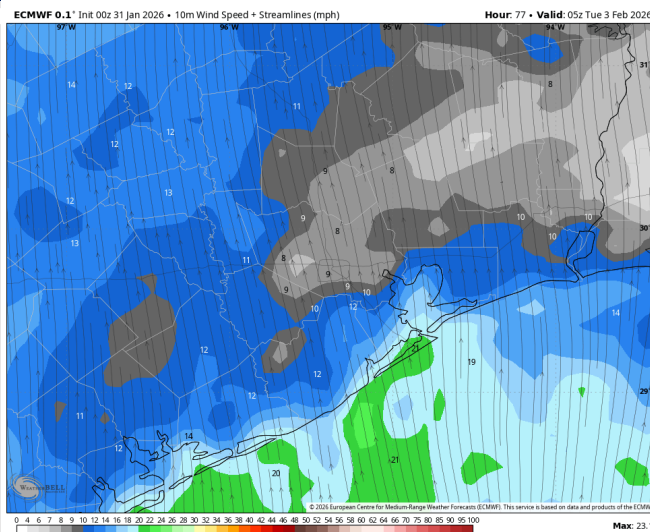
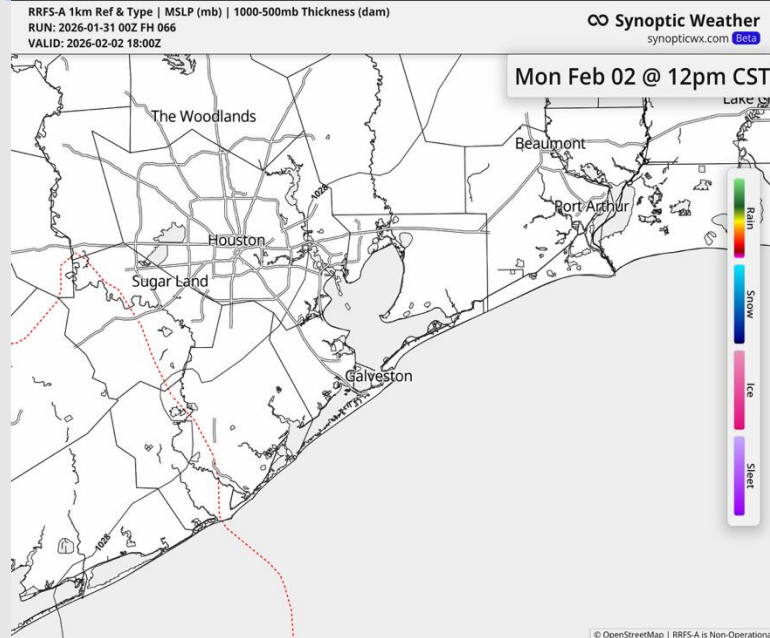
**Precip:** Dry conditions favored for MON. We will want to watch for isolated showers after 6 PM.

**Wind:** Winds out of the SW through 9 AM, turning to out of the SSE thereafter. **N of Morgan's Point:** Winds of 5 – 10 kts through the day, increasing to 8 – 13 kts after 9 PM. **A few gusts to 20 kts after 2 PM.** **S of Morgan's Point:** Winds of 5 – 10 kts through 6 PM, increasing to 10 – 15 kts thereafter. Winds of 15 – 20 kts at the **Boarding Station** after 10 PM. **A few gusts to 20 kts after 6 PM, with a couple gusts to 23 kts at the Boarding Station after 10 PM.**

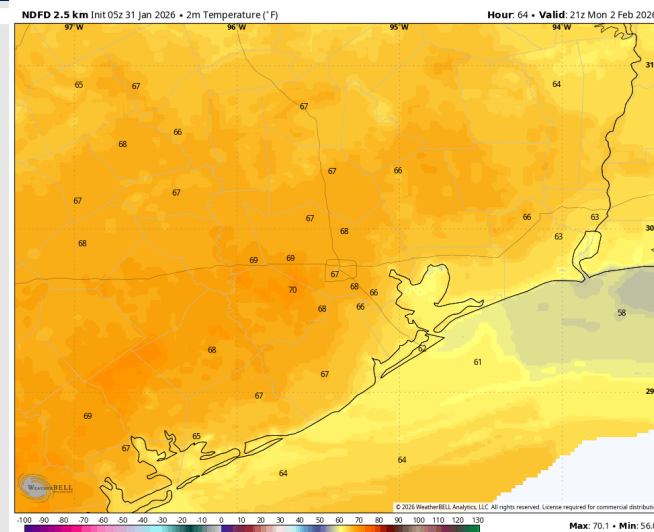
**High Temps:** **N of Morgan's Point:** Upper 60s F. **S of Morgan's Point:** Mid 60s F.

**Visibility:** Isolated pockets of fog N of Morgan's Point from 3 AM – 9 AM.

## Precip Image: 12 PM CT



Wind Speed:  
11 PM CT

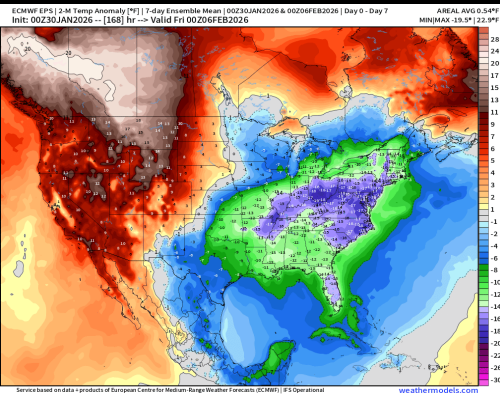


High Temps  
MON

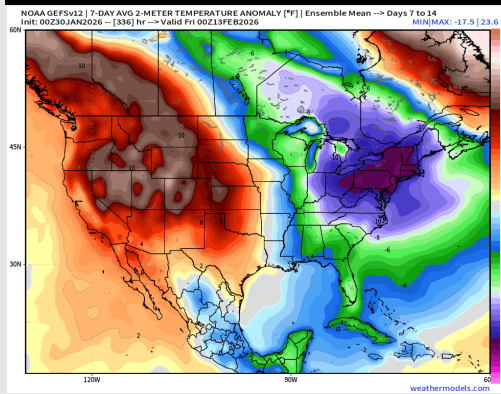


# Houston Pilots: 01/31/2026

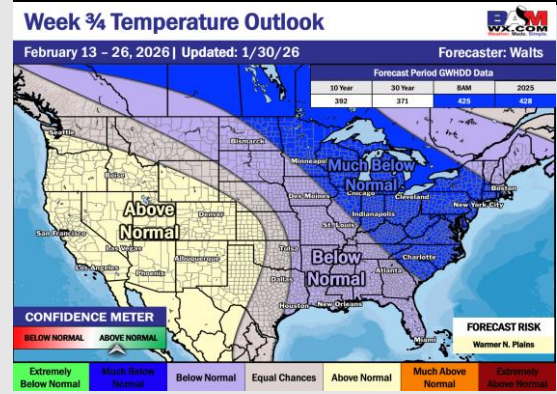
## Next 7 Day Temperature Departure



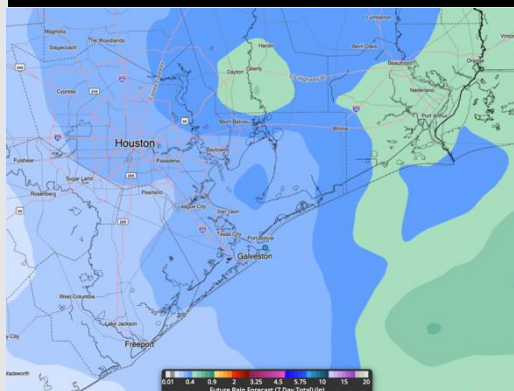
## 8-14 Day Temperature Departure



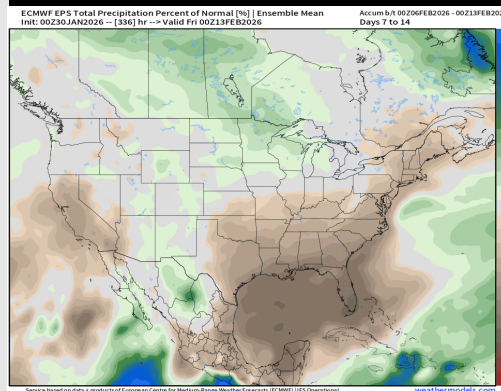
## 15-30 Day Temperature Departure



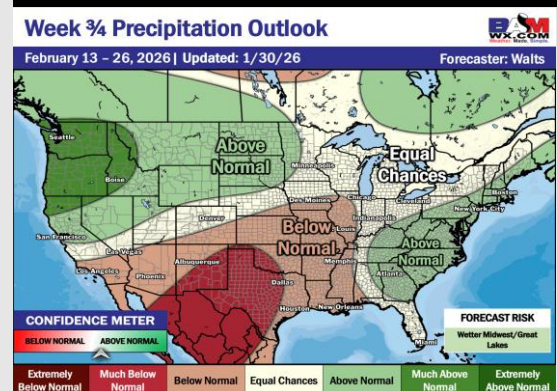
## Next 7 Day Total Precipitation



## 8-14 Day % of Average Precip.



## 15-30 Day % of Average Precip.



- Much below normal temps are favored over the next 7 days with rain chances arriving mid next week.
- Above normal temperatures and below normal rain chances in the Week 2 period.
- Below normal temperatures and below normal rainfall expected for mid to late February.