

Houston Pilots Forecast Package



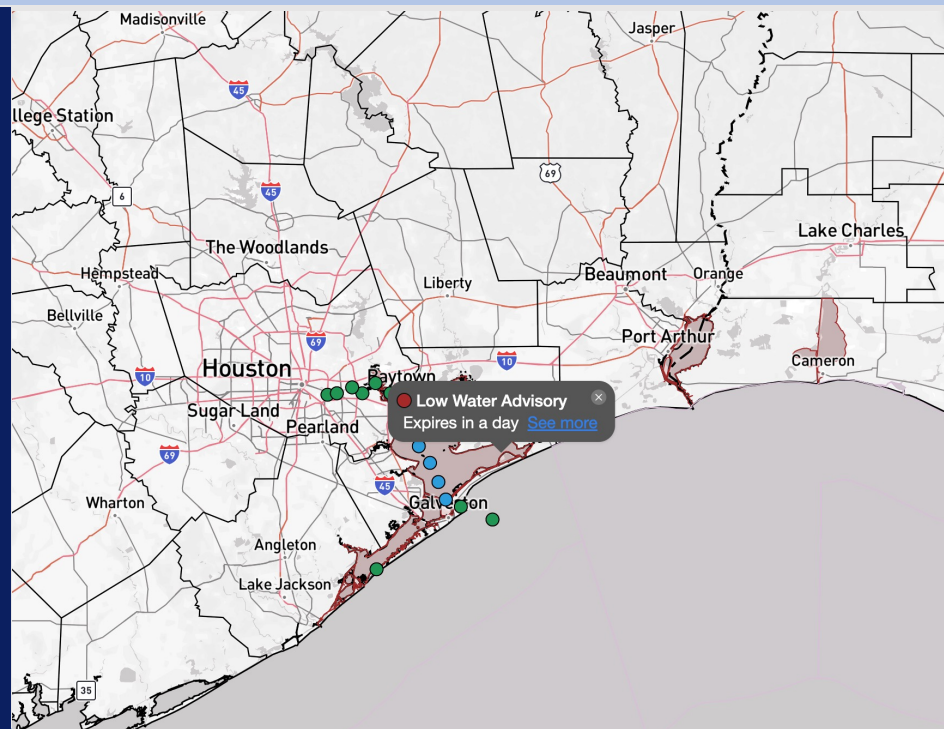
Updated: 6:30 AM CT

Friday, January 2, 2026

Forecaster: Began/Lang

Weather Headlines

- Dry conditions are favored through early next week.
- Wind gusts of 25+ kts possible on Saturday, especially at the Boarding Station
- Patchy fog risk returns for the next several days. We are monitoring for a sea-fog risk during the daytime hours S of Morgan's Point.



Current Radar: 6:27 AM CT

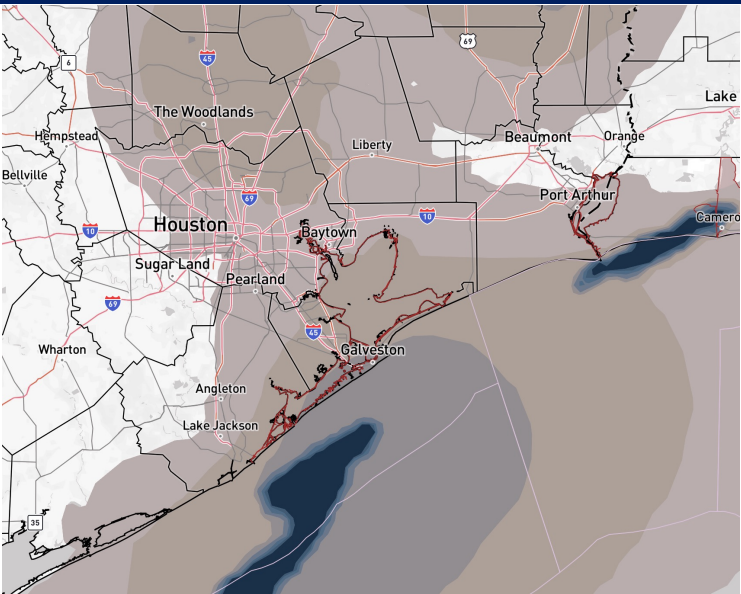
As always, please do not hesitate to reach out to us with any forecast questions at (317)-560-8122. Press 1 for forecast questions.



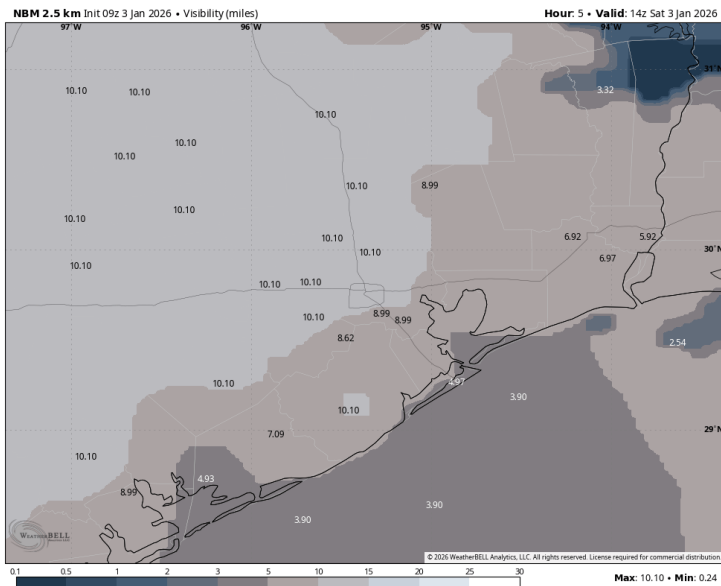
You can also access real-time forecast updates and 24/7 meteorological chat assistance on your [Clarity](#) app.

Houston Pilots Visibility Report

CURRENT VISIBILITY



8 AM CT SAT VISIBILITY



Confidence

Above
Normal

Below
Normal

TIMEFRAME DISCUSSED

THREAT

CURRENT – 11 AM SAT

LOW

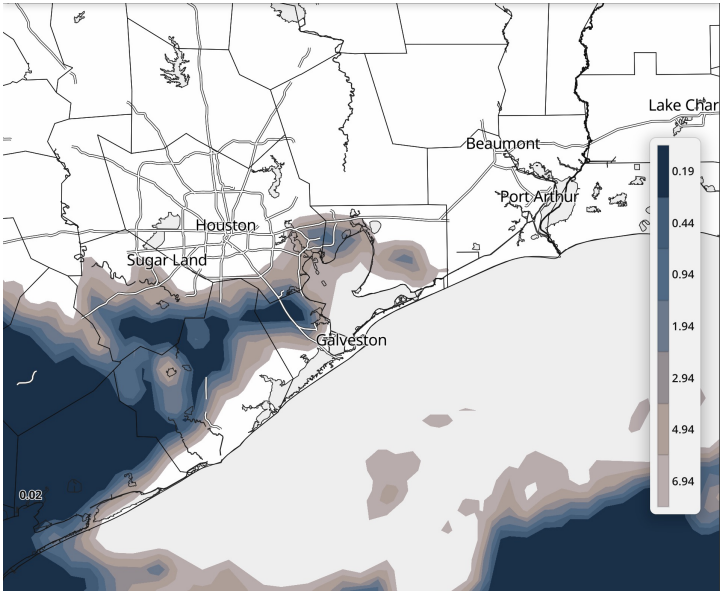
Patchy fog is anticipated S of Morgan's Point through 11AM CST this morning.

Isolated pockets of fog will be capable of reducing visibilities to <1 mile, however fog is expected to be more of a "mist" for the most part with visibilities in the 1 - 2 mile range.

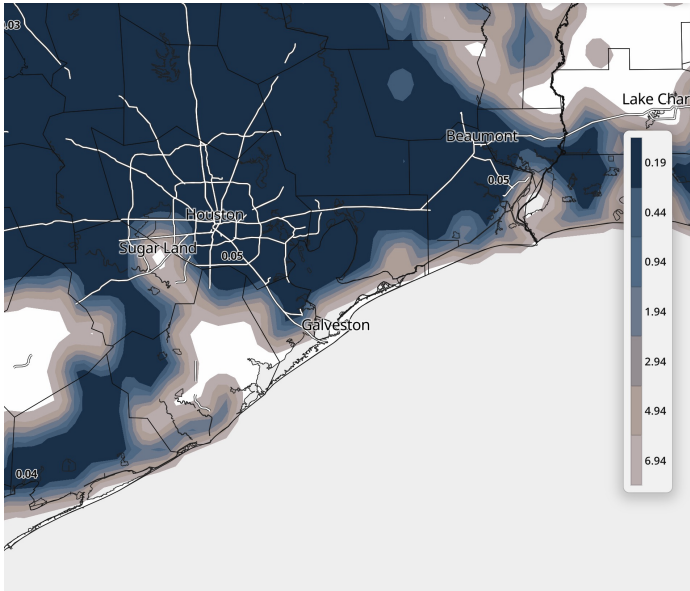
Greatest risk will be through 9AM, however lingering reduced visibilities through 11AM are possible.

Houston Pilots Visibility Report


12 AM CT MON VISIBILITY



8 AM CT MON VISIBILITY



Confidence



TIMEFRAME DISCUSSED	THREAT
12 AM – 9 AM MON	LOW - MED

Patchy fog will be possible from 12 AM – 9 AM for **Stations N of Morgan's Point**, with fog anticipated to spread into the Bay (out to ~25/26) around 5AM.

Any fog will be capable of reducing visibilities to .5 miles or less.

We will need to monitor for any fog to linger in the bay after 9AM, however confidence remains too limited at this time.

Houston Pilots Extended Range Visibility Report



Tuesday 01/66/2026

Fog is anticipated from 12 AM – 9 AM for all Stations, but especially N of Morgan’s Point. A sea fog risk will need monitored Tuesday afternoon, but looks low-end at this time.

Forecast Confidence



Thursday 01/08/2026

Isolated fog will be possible for all Stations from 12 AM – 9 A THU. Precipitation this morning is favored, so coverage would be patchy at worst.

Forecast Confidence



Wednesday 01/07/2026

Fog is anticipated from 12 AM – 9 AM for all Stations, but especially N of Morgan’s Point.

Forecast Confidence



Chance for Fog

Tuesday AM	Probable
Tuesday PM	Possible
Wednesday AM	Possible
Wednesday PM	Unlikely
Thursday AM	Possible
Thursday PM	Unlikely

Houston Pilots Visibility Chart (miles)



Forecast Confidence

Above
Normal

Below
Normal

Visibility	Sat 8 am	Sat 9 am	Sat 10 am	Sat 11 am	Sat 12 pm	Sat 1 pm	Sat 2 pm	Sat 3 pm	Sat 4 pm	Sat 5 pm	Sat 6 pm	Sat 7 pm	Sat 8 pm	Sat 9 pm	Sat 10 pm	Sat 11 pm	Sun 12 am	Sun 1 am	Sun 2 am	Sun 3 am	Sun 4 am	Sun 5 am	Sun 6 am	Sun 7 am
Houston Pilots N - 610 Bridge	10	10	10	10	10	10	10	10	10	10	10	10	10	10	10	10	10	10	10	10	10	10	10	9
Houston Pilots M - Kinder 1	10	10	10	10	10	10	10	10	10	10	10	10	10	10	10	10	10	10	10	10	10	10	10	9
Houston Pilots L - Greens Bayou	10	10	10	10	10	10	10	10	10	10	10	10	10	10	10	10	10	10	10	10	10	10	10	9
Houston Pilots K - Shell Crude	10	10	10	10	10	10	10	10	10	10	10	10	10	10	10	10	10	10	10	10	10	10	10	9
Houston Pilots J - Lynchburg Ferries	10	10	10	10	10	10	10	10	10	10	10	10	10	10	10	10	10	10	10	10	10	10	10	9
Houston Pilots I - Exxon 3	10	10	10	10	10	10	10	10	10	10	10	10	10	10	10	10	10	10	10	10	10	10	10	9
Houston Pilots H - Morgans Point	10	10	10	10	10	10	10	10	10	10	10	10	10	10	10	10	10	10	10	10	10	10	10	9
Houston Pilots G - 75/76	0.5	0.5	0.5	10	10	10	10	10	10	10	10	10	10	10	10	10	10	10	10	10	10	10	10	9
Houston Pilots F - 63/64	0.5	0.5	0.5	10	10	10	10	10	10	10	10	10	10	10	10	10	10	10	10	10	10	10	10	9
Houston Pilots E - 51/52	0.5	0.5	0.5	10	10	10	10	10	10	10	10	10	10	10	10	10	10	10	10	10	10	10	10	10
Houston Pilots D - 37/38	0.5	0.5	0.5	10	10	10	10	10	10	10	10	10	10	10	10	10	10	10	10	10	10	10	10	10
Houston Pilots C - 25/26	0.5	0.5	0.5	10	10	10	10	10	10	10	10	10	10	10	10	10	10	10	10	10	10	10	10	10
Houston Pilots B - 11/12	0.5	0.5	0.5	10	10	10	10	10	10	10	10	10	10	10	10	10	10	10	10	10	10	10	10	10
Houston Pilots A - 1 & 2 Bravo	0.5	0.5	0.5	9	10	10	10	10	10	10	10	10	10	10	10	10	10	9	9	9	7.9	7.9	10	10

NOTE: This is automated data that may/may not agree with the official BAM thinking that's found on the daily slides or special visibility report slides. This data should be used as a guide only

Houston Pilots Wind Chart



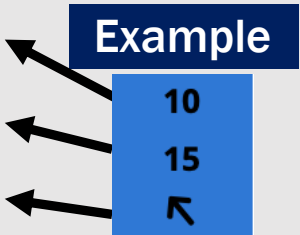
Forecast Confidence



Sustained Wind 10 Knots

Gusts 15 Knots

Wind from the SE



Wind	Sat 8 am	Sat 9 am	Sat 10 am	Sat 11 am	Sat 12 pm	Sat 1 pm	Sat 2 pm	Sat 3 pm	Sat 4 pm	Sat 5 pm	Sat 6 pm	Sat 7 pm	Sat 8 pm	Sat 9 pm	Sat 10 pm	Sat 11 pm	Sun 12 am	Sun 1 am	Sun 2 am	Sun 3 am	Sun 4 am	Sun 5 am	Sun 6 am	Sun 7 am
Houston Pilots N - 610 Bridge	7 14 →	7 15 →	8 15 →	9 17 →	10 20 ↓	10 21 ↓	10 22 ↓	12 22 ↓	12 22 ↓	10 21 ↓	10 20 ↓	8 17 ↓	8 16 ↓	8 15 ↓	7 14 ↓	7 14 ↓	6 13 ↓	6 13 ↓	6 12 ↓	6 10 ↓	6 10 ↓	5 10 ↓	5 9 ↓	5 9 ↓
Houston Pilots M - Kinder 1	7 15 →	7 14 →	8 15 →	9 17 →	10 20 ↓	10 21 ↓	10 22 ↓	10 21 ↓	12 22 ↓	10 21 ↓	10 20 ↓	8 17 ↓	8 16 ↓	8 15 ↓	7 14 ↓	7 14 ↓	6 13 ↓	6 13 ↓	6 12 ↓	6 10 ↓	6 10 ↓	5 10 ↓	5 9 ↓	5 9 ↓
Houston Pilots L - Greens Bayou	7 14 →	7 14 →	8 15 →	9 17 →	10 18 ↓	10 20 ↓	10 21 ↓	10 21 ↓	12 21 ↓	10 20 ↓	10 20 ↓	8 17 ↓	8 16 ↓	7 15 ↓	7 14 ↓	6 13 ↓	6 13 ↓	6 12 ↓	6 12 ↓	6 10 ↓	6 10 ↓	5 10 ↓	5 9 ↓	5 9 ↓
Houston Pilots K - Shell Crude	7 15 →	7 15 →	8 15 →	8 16 →	10 18 ↓	10 20 ↓	10 21 ↓	12 21 ↓	12 21 ↓	10 20 ↓	10 20 ↓	8 16 ↓	8 16 ↓	7 15 ↓	7 14 ↓	6 13 ↓	6 13 ↓	6 13 ↓	6 12 ↓	6 10 ↓	6 10 ↓	5 10 ↓	5 9 ↓	5 9 ↓
Houston Pilots J - Lynchburg Ferries	7 14 →	7 14 →	7 15 →	8 16 →	10 17 ↓	10 20 ↓	12 21 ↓	12 21 ↓	12 21 ↓	10 20 ↓	10 20 ↓	8 16 ↓	8 15 ↓	7 15 ↓	6 13 ↓	6 13 ↓	6 12 ↓	6 12 ↓	6 10 ↓	5 10 ↓	5 10 ↓	5 9 ↓	5 9 ↓	3 9 ↓
Houston Pilots I - Exxon 3	10 16 →	10 15 →	9 15 →	10 16 →	10 17 ↓	12 20 ↓	13 21 ↓	13 21 ↓	14 21 ↓	14 21 ↓	13 20 ↓	12 17 ↓	10 16 ↓	10 16 ↓	10 15 ↓	9 15 ↓	9 14 ↓	9 14 ↓	9 13 ↓	8 13 ↓	8 13 ↓	8 12 ↓	8 12 ↓	8 10 ↓
Houston Pilots H - Morgans Point	10 16 →	9 15 →	9 15 →	10 16 →	10 17 ↓	10 18 ↓	12 20 ↓	13 21 ↓	13 21 ↓	13 21 ↓	13 20 ↓	12 17 ↓	10 16 ↓	10 16 ↓	10 15 ↓	9 15 ↓	9 14 ↓	9 14 ↓	8 13 ↓	8 13 ↓	8 13 ↓	8 13 ↓	8 12 ↓	8 12 ↓
Houston Pilots G - 75/76	12 18 →	12 17 →	10 17 →	10 17 →	10 18 ↓	12 20 ↓	12 20 ↓	13 21 ↓	14 22 ↓	14 21 ↓	13 21 ↓	13 18 ↓	12 17 ↓	12 17 ↓	10 16 ↓	10 16 ↓	10 16 ↓	10 16 ↓	10 15 ↓	10 15 ↓	10 15 ↓	10 15 ↓	10 14 ↓	9 14 ↓
Houston Pilots F - 63/64	13 18 →	12 18 →	10 17 →	10 17 →	10 17 ↓	10 18 ↓	12 20 ↓	13 20 ↓	13 21 ↓	13 20 ↓	13 20 ↓	12 17 ↓	12 17 ↓	12 17 ↓	10 16 ↓	10 16 ↓	10 16 ↓	10 16 ↓	10 16 ↓	10 16 ↓	10 16 ↓	10 15 ↓	10 15 ↓	10 15 ↓
Houston Pilots E - 51/52	13 20 →	12 18 →	10 17 →	10 17 →	10 17 ↓	10 17 ↓	10 18 ↓	12 20 ↓	13 20 ↓	13 20 ↓	13 18 ↓	12 17 ↓	12 17 ↓	12 17 ↓	10 16 ↓	10 16 ↓	10 16 ↓	10 16 ↓	10 16 ↓	10 16 ↓	10 16 ↓	10 16 ↓	10 16 ↓	10 16 ↓
Houston Pilots D - 37/38	13 20 →	13 20 →	12 17 →	10 17 →	10 17 ↓	10 17 ↓	10 17 ↓	12 20 ↓	12 18 ↓	13 20 ↓	13 18 ↓	12 17 ↓	12 17 ↓	12 17 ↓	10 16 ↓	10 16 ↓	10 16 ↓	10 16 ↓	10 16 ↓	12 16 ↓	12 17 ↓	12 17 ↓	12 16 ↓	10 16 ↓
Houston Pilots C - 25/26	13 20 →	13 20 →	12 17 →	10 17 →	10 17 ↓	10 17 ↓	10 17 ↓	10 18 ↓	12 18 ↓	12 18 ↓	12 18 ↓	12 17 ↓	12 17 ↓	10 17 ↓	10 16 ↓	10 16 ↓	10 16 ↓	10 16 ↓	10 16 ↓	12 17 ↓	12 17 ↓	12 17 ↓	12 17 ↓	12 16 ↓
Houston Pilots B - 11/12	13 20 →	12 20 →	10 17 →	10 17 →	10 17 ↓	10 16 ↓	10 17 ↓	10 17 ↓	10 17 ↓	10 17 ↓	10 17 ↓	10 16 ↓	10 16 ↓	10 17 ↓	10 16 ↓	10 16 ↓	10 16 ↓	10 16 ↓	10 16 ↓	10 17 ↓	10 17 ↓	10 17 ↓	10 17 ↓	10 16 ↓
Houston Pilots A - 1 & 2 Bravo	15 23 →	15 22 →	13 21 →	13 20 →	10 17 ↓	10 17 ↓	10 17 ↓	10 17 ↓	10 17 ↓	10 18 ↓	12 18 ↓	13 18 ↓	13 20 ↓	13 18 ↓	13 18 ↓	13 18 ↓	13 18 ↓	13 18 ↓	13 18 ↓	13 18 ↓	14 20 ↓	14 20 ↓	13 18 ↓	13 18 ↓

NOTE: This is automated data that may/may not agree with the official BAM thinking that's found on the daily slides.
This data should be used as a guide only.

Houston Pilots: SAT. 01/03/2026

Forecast Discussion

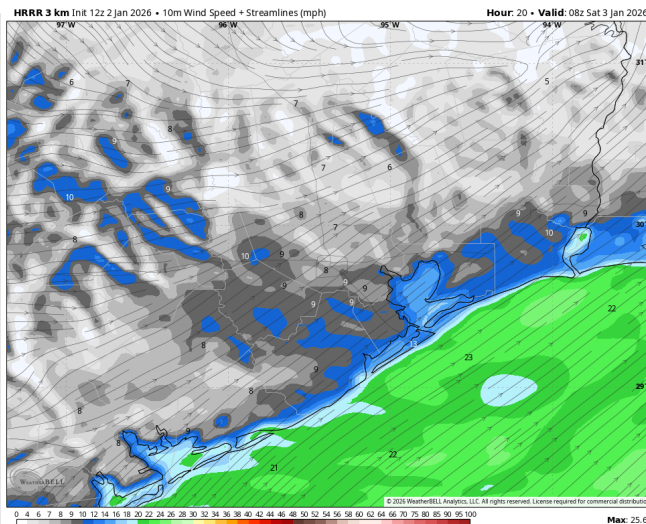
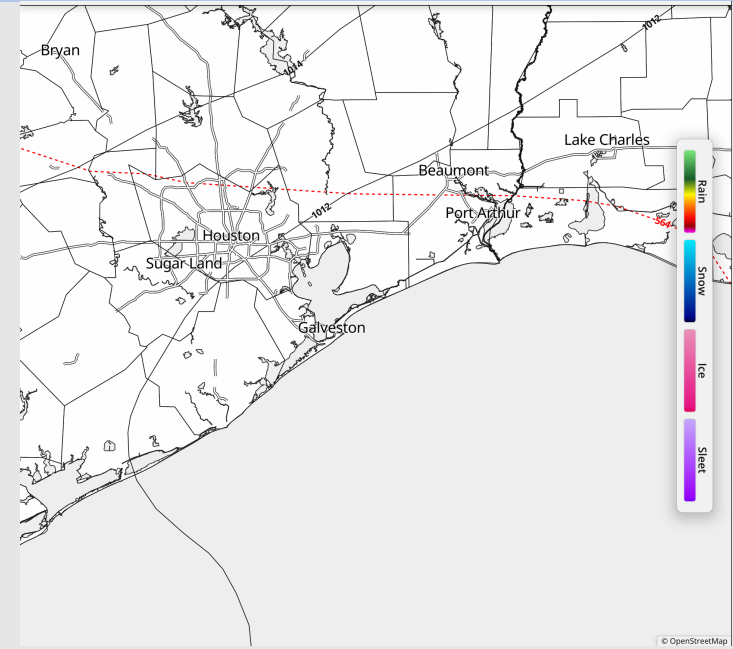
Precip: Dry conditions favored for today.

Wind: Winds out of the SW through 8 AM, quickly turning to out of the N by 11 AM. **N of Morgan's Point:** Winds of 6 – 11 kts through day, increasing to 11 – 16 kts from 11 AM – 3 PM. **A few gusts of 18 – 23 kts through the day.** **S of Morgan's Point:** Winds of 11 - 16 kts decrease to 7 – 12 kts after 6 AM. Winds remain at that speed for much of the day, with a brief increase to 12 – 17 kts between 3 -9 PM. **Gusts of 20 – 25 kts through the day.** Winds of 15 – 20 kts at the Boarding Station from 12 AM – 5 PM, 12 PM – 3PM, and 8 PM – 12 AM.

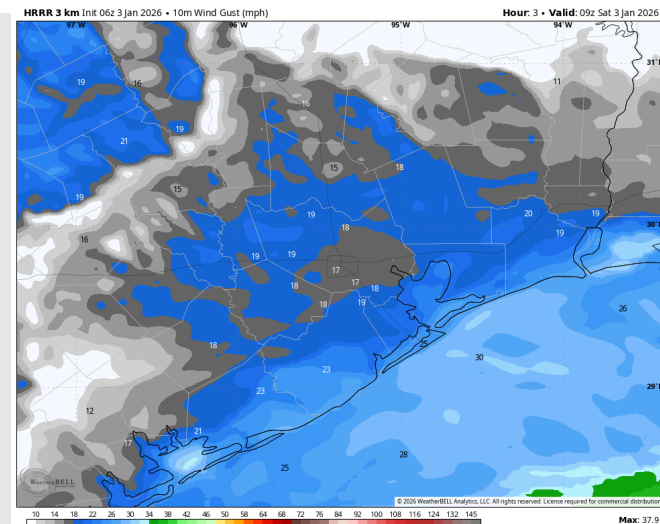
High Temps: **N of Morgan's Point:** Mid 70s F. **S of Morgan's Point:** Low 70s F.

Visibility: Patchy fog anticipated from 2AM – 11AM, with greatest risk from 5AM – 9AM.

Precip Image: 12 PM CT



Wind Speed:
2 AM CT



PEAK GUSTS
Today (3 AM)

Houston Pilots: SUN. 01/04/2026

Forecast Discussion

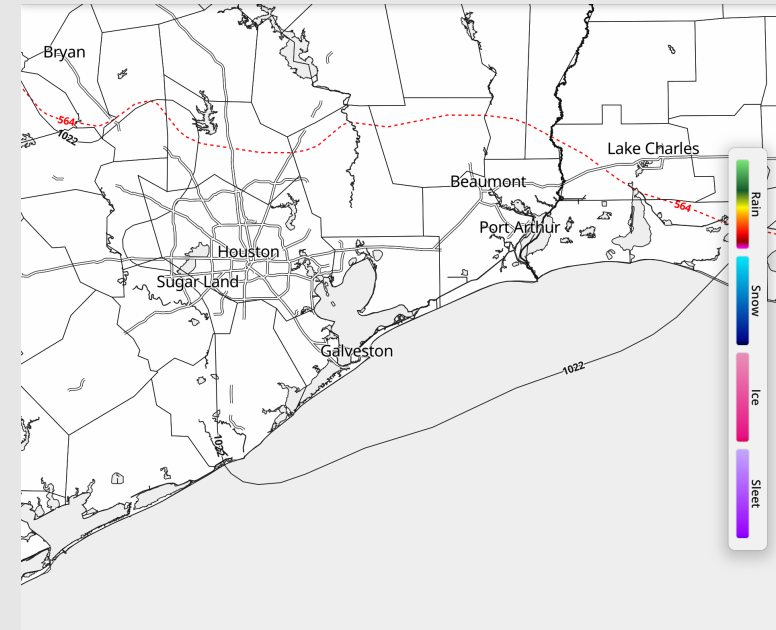
Precip: Dry conditions favored for Sunday.

Wind: Winds will be out of the N through 10PM, shifting to out of the SE by 5PM. **N of Morgan's Point:** Winds of 5 - 10 kts. **A few gusts to 20 kts through 10 AM.** **S of Morgan's Point:** Winds of 10 - 15 kts through 12 PM, falling to 5 - 10 kts thereafter. Gusts of **18 - 23 kts through 10 AM.** Winds at the **Boarding Station** of 15 - 20 kts through 7 AM.

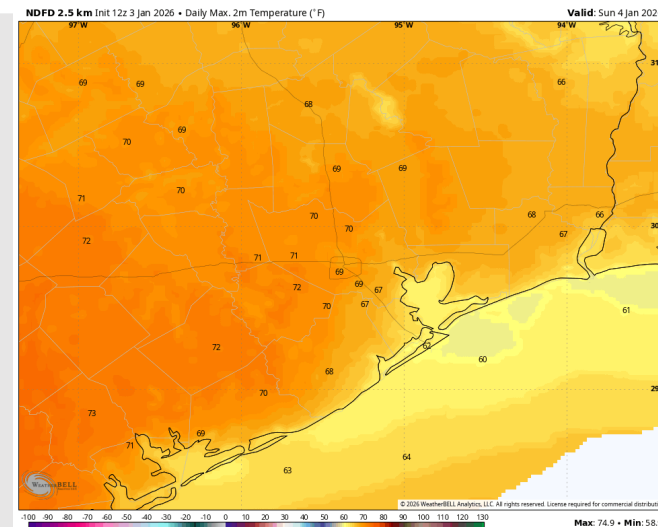
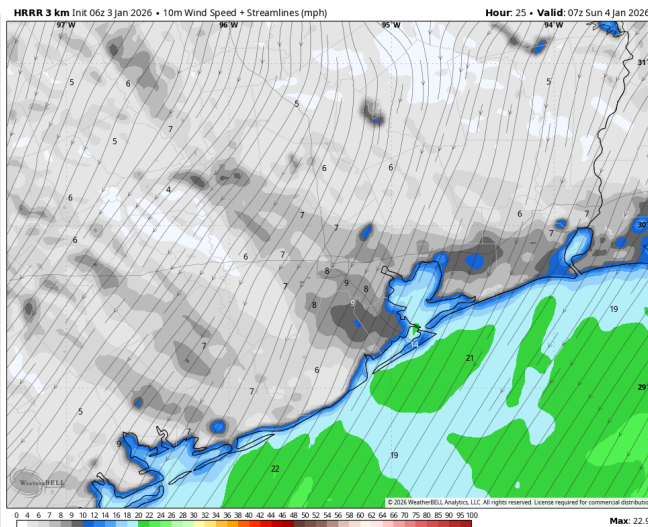
High Temps: **N of Morgan's Point:** Low 70s F. **S of Morgan's Point:** Mid 60s F.

Visibility: : No visibility concerns at this time. We will need to watch the 1 AM - 8 AM timeframe for very isolated pockets, but no fog is forecasted for now.

Precip Image: 12 PM CT



Wind Speed:
1 AM CT



High Temps
SUN

Houston Pilots: MON. 01/05/2026

Forecast Discussion

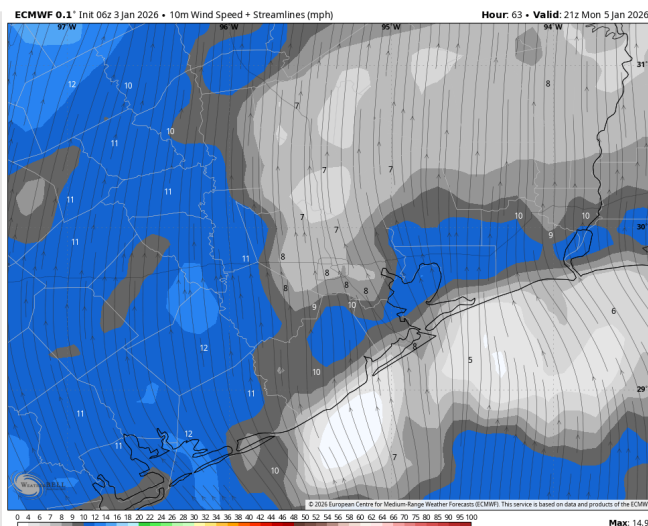
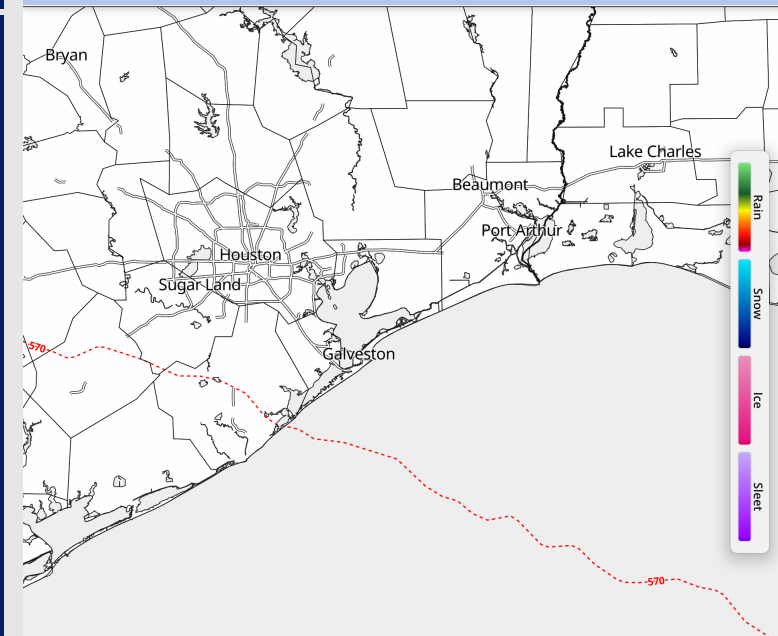
Precip: Dry conditions favored for Monday.

Wind: Winds will be out of the SE through 3PM, then plainly out of the S. **N of Morgan's Point:** Winds of 5 – 10 kts. A few gusts to 20 kts from 11AM – 5PM. **S of Morgan's Point:** Winds of 6 – 11 kts through the day, slightly increasing to 8 – 13 kts after 9PM.

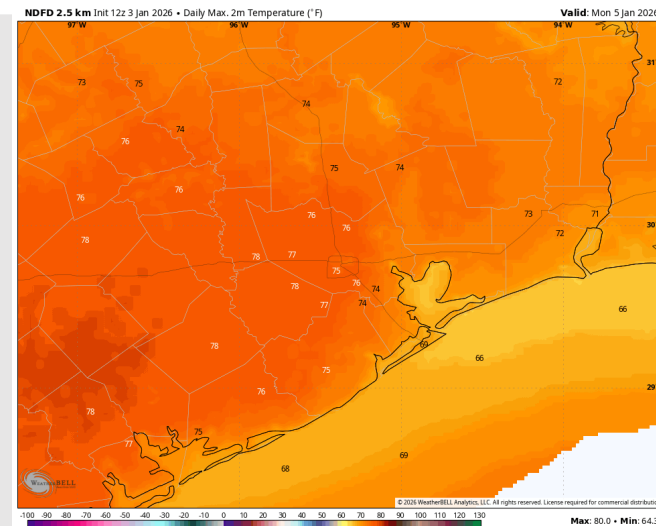
High Temps: **N of Morgan's Point:** Mid 70s F. **S of Morgan's Point:** Low 70s.

Visibility: Fog is anticipated N of Morgan's Point from 12 AM – 9 AM, and IN the bay from 5 AM – 9 AM. We will need to monitor for fog to linger in the bay through 12 PM, but confidence remains too low at this time.

Precip Image: 12 PM CT



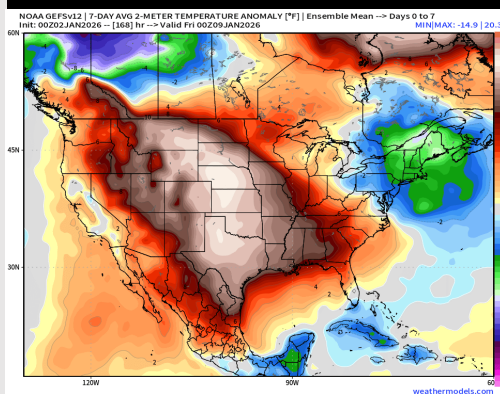
Wind Speed:
3 PM CT



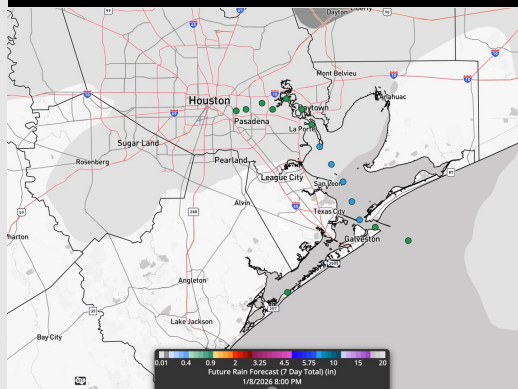
High Temps
MON

Houston Pilots: 01/03/2026

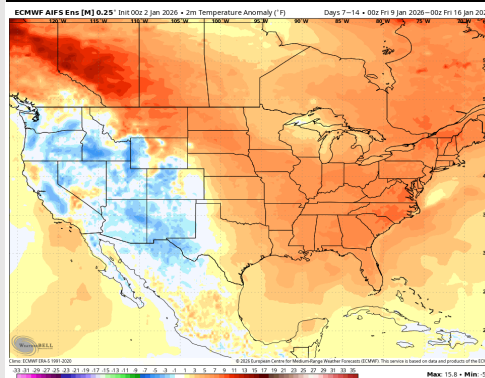
Next 7 Day Temperature Departure



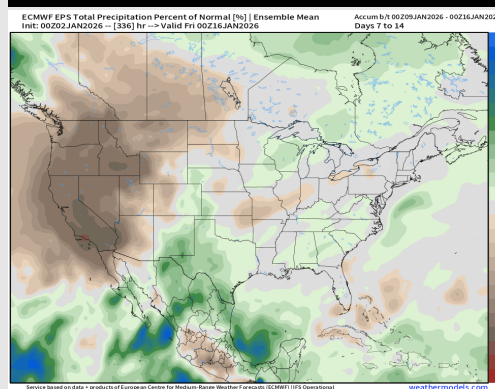
Next 7 Day Total Precipitation



8-14 Day Temperature Departure



8-14 Day % of Average Precip.

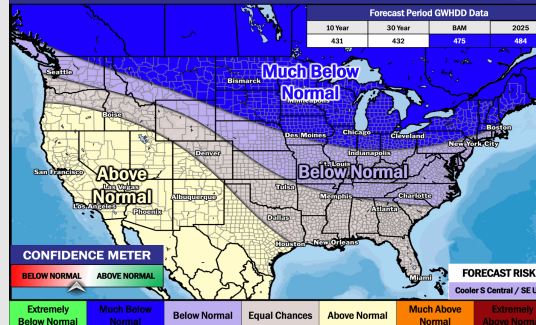


15-30 Day Temperature Departure

Week ¾ Temperature Outlook

January 16 - 29, 2026 | Updated: 1/2/26

Forecaster: Bryan

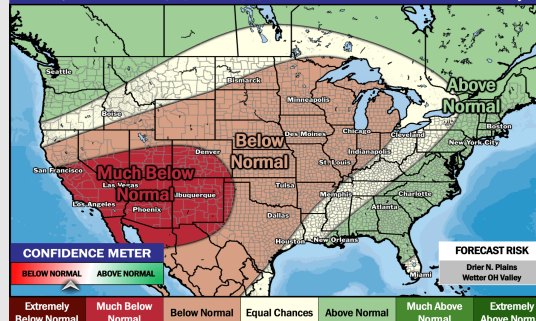


15-30 Day % of Average Precip.

Week ¾ Precipitation Outlook

January 16 - 29, 2026 | Updated: 1/2/26

Forecaster: Bryan



- Above/much above normal temps are favored over the next 7 days, with minimal / isolated rain chances over the next 7 days.
- Above normal temperatures and above normal rainfall favored in the Week 2 timeframe.
- Near normal temperatures and near normal rainfall expected for mid January.