

# Houston Pilots Forecast Package



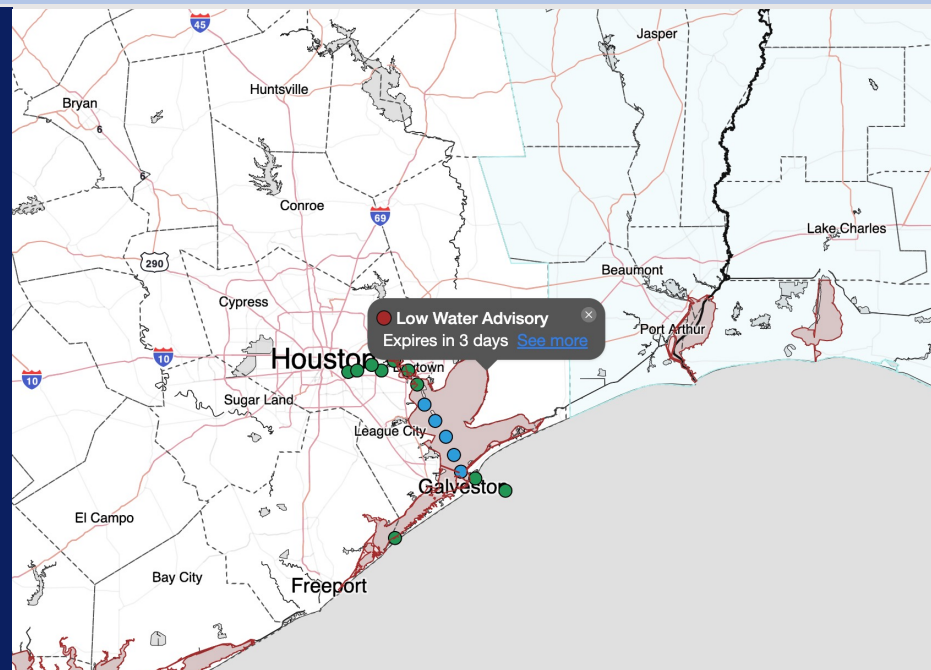
Updated: 1:00 AM CT

Thursday, January 29<sup>th</sup>, 2026

Forecaster: Sam Lang

## Weather Headlines

- Patchy fog N of Morgan's Point will be in play from 2AM to 9AM today.
- Dry conditions favored over the next 72 hours.
- A passing front on Friday will elevate winds again, with wind gusts up to 35 kts in play Friday and Saturday.



Current Radar: 12:57 AM CT

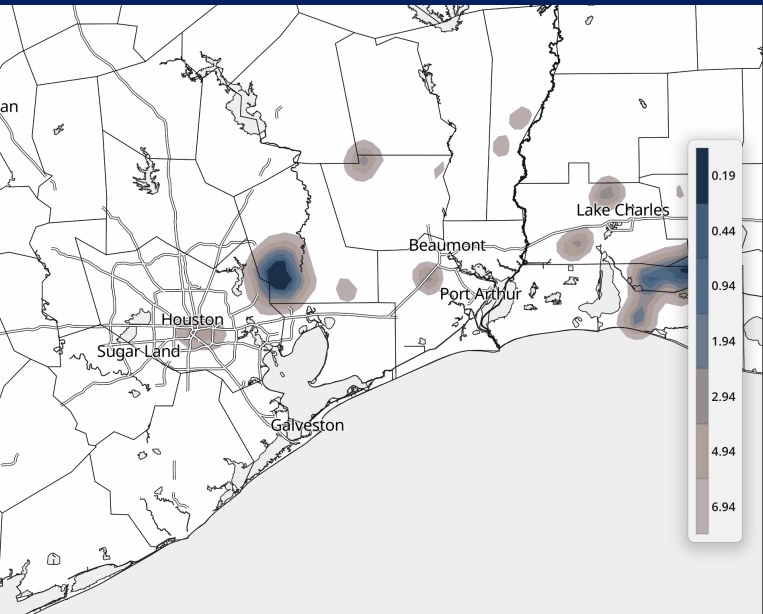
As always, please do not hesitate to reach out to us with any forecast questions at (317)-560-8122. Press 1 for forecast questions.



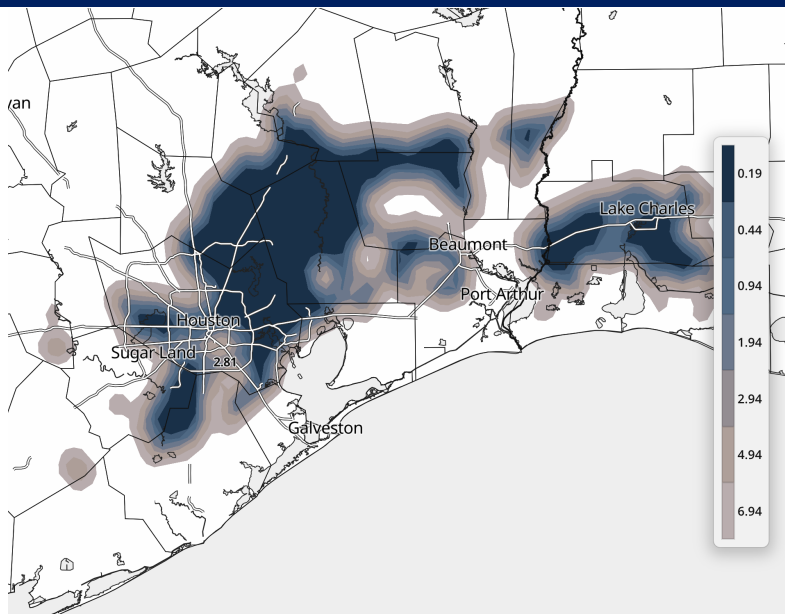
You can also access real-time forecast updates and 24/7 meteorological chat assistance on your [Clarity](#) app.

# Houston Pilots Visibility Report


3 AM CST THU VISIBILITY



8 AM CST THU VISIBILITY



Confidence



TIMEFRAME  
DISCUSSED

THREAT

2 AM – 9 AM THU

LOW

Patchy dense fog will be in play for **Stations N of Morgan's Point** from 2 AM through 9 AM Thursday morning. A few pockets of visibilities falling to 1 mile will be in play. No fog is anticipated in the Bay at this time.

The timeframe for greatest coverage/density looks to be 4 – 8 AM.

Fog is expected to dissipate quickly by 9AM.

# Houston Pilots Extended Range Visibility Report



Sunday 02/01/2026

Fog is not favored.

Forecast Confidence



Tuesday 02/03/2026

Fog is not favored.

Forecast Confidence



Monday 02/02/2026

Fog is not favored.

Forecast Confidence



Chance for Fog

Sunday AM	Unlikely
Sunday PM	Unlikely
Monday AM	Unlikely
Monday PM	Unlikely
Tuesday AM	Unlikely
Tuesday PM	Unlikely

# Houston Pilots Visibility Chart (miles)



Visibility	Thu 2 am	Thu 3 am	Thu 4 am	Thu 5 am	Thu 6 am	Thu 7 am	Thu 8 am	Thu 9 am	Thu 10 am	Thu 11 am	Thu 12 pm	Thu 1 pm	Thu 2 pm	Thu 3 pm	Thu 4 pm	Thu 5 pm	Thu 6 pm	Thu 7 pm	Thu 8 pm	Thu 9 pm	Thu 10 pm	Thu 11 pm	Fri 12 am	Fri 1 am
Houston Pilots N - 610 Bridge	10	0.5	0.5	0.5	0.5	0.5	0.5	0.5	10	10	10	10	10	10	10	10	10	10	10	10	10	10	10	10
Houston Pilots M - Kinder 1	10	0.5	0.5	0.5	0.5	0.5	0.5	0.5	10	10	10	10	10	10	10	10	10	10	10	10	10	10	10	10
Houston Pilots L - Greens Bayou	10	0.5	0.5	0.5	0.5	0.5	0.5	0.5	7.9	10	10	10	10	10	10	10	10	10	10	10	10	10	10	10
Houston Pilots K - Shell Crude	10	0.5	0.5	0.5	0.5	0.5	0.5	0.5	7.9	10	10	10	10	10	10	10	10	10	10	10	10	10	10	10
Houston Pilots J - Lynchburg Ferries	10	0.5	0.5	0.5	0.5	0.5	0.5	0.5	6.9	10	10	10	10	10	10	10	10	10	10	10	10	10	10	10
Houston Pilots I - Exxon 3	10	0.5	0.5	0.5	0.5	0.5	0.5	0.5	7.9	10	10	10	10	10	10	10	10	10	10	10	10	10	10	10
Houston Pilots H - Morgans Point	10	0.5	0.5	0.5	0.5	0.5	0.5	0.5	10	10	10	10	10	10	10	10	10	10	10	10	10	10	10	10
Houston Pilots G - 75/76	10	10	10	10	10	10	10	10	10	10	10	10	10	10	10	10	10	10	10	10	10	10	10	10
Houston Pilots F - 63/64	10	10	10	10	10	10	10	10	10	10	10	10	10	10	10	10	10	10	10	10	10	10	10	10
Houston Pilots E - 51/52	10	10	10	10	10	10	10	10	10	10	10	10	10	10	10	10	10	10	10	10	10	10	10	10
Houston Pilots D - 37/38	10	10	10	10	10	10	10	10	10	10	10	10	10	10	10	10	10	10	10	10	10	10	10	10
Houston Pilots C - 25/26	10	10	10	10	10	10	10	10	10	10	10	10	10	10	10	10	10	10	10	10	10	10	10	10
Houston Pilots B - 11/12	10	10	10	10	10	10	10	10	10	10	10	10	10	10	10	10	10	10	10	10	10	10	10	10
Houston Pilots A - 1 & 2 Bravo	10	10	10	10	10	10	10	10	10	10	10	10	10	10	10	10	10	10	10	10	10	10	10	10

NOTE: This is automated data that may/may not agree with the official BAM thinking that's found on the daily slides or special visibility report slides. This data should be used as a guide only

# Houston Pilots Wind Chart



Forecast Confidence

Above  
Normal



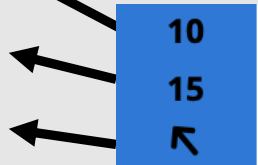
Below  
Normal

Sustained Wind 10 Knots

Gusts 15 Knots

Wind from the SE

Example



Wind	Thu 2 am	Thu 3 am	Thu 4 am	Thu 5 am	Thu 6 am	Thu 7 am	Thu 8 am	Thu 9 am	Thu 10 am	Thu 11 am	Thu 12 pm	Thu 1 pm	Thu 2 pm	Thu 3 pm	Thu 4 pm	Thu 5 pm	Thu 6 pm	Thu 7 pm	Thu 8 pm	Thu 9 pm	Thu 10 pm	Thu 11 pm	Fri 12 am	Fri 1 am
Houston Pilots N - 610 Bridge	1	1	1	1	1	1	1	2	3	5	6	7	7	7	7	6	6	5	5	5	6	8	9	10
	3	3	3	3	3	3	5	6	7	9	12	15	15	14	15	13	10	9	9	9	12	15	20	21
	↑	↑	↑	↖	↖	↖	↖	↖	↖	↖	↑	↑	↑	↗	↗	↗	↗	↗	↗	↗	↗	↘	↘	↘
Houston Pilots M - Kinder 1	1	1	1	1	1	1	1	2	3	5	6	7	7	7	7	6	6	5	5	5	6	7	9	10
	3	3	3	3	3	3	5	6	7	9	12	15	15	14	15	13	10	9	9	9	12	15	20	21
	↑	↑	↑	↑	↖	↖	↖	↖	↖	↖	↑	↑	↑	↗	↗	↗	↗	↗	↗	↗	↗	↘	↘	↘
Houston Pilots L - Greens Bayou	1	1	1	1	1	1	1	2	3	5	6	7	7	7	7	6	6	5	5	5	6	7	8	10
	3	3	3	3	3	3	5	6	7	9	12	14	14	14	14	12	10	8	9	9	10	15	18	21
	↑	↑	↑	↑	↖	↖	↖	↖	↖	↖	↑	↑	↑	↗	↗	↗	↗	↗	↑	↑	↗	↘	↘	↘
Houston Pilots K - Shell Crude	1	1	1	1	1	1	1	2	3	5	6	8	7	7	7	6	6	5	5	5	6	7	8	10
	3	3	3	3	3	3	5	6	7	9	12	14	14	14	14	12	10	8	8	9	10	14	18	21
	↑	↑	↑	↑	↖	↖	↖	↖	↖	↖	↑	↑	↑	↗	↗	↗	↗	↑	↑	↑	↗	↘	↘	↘
Houston Pilots J - Lynchburg Ferries	1	1	1	1	1	1	1	2	3	5	6	7	7	7	6	6	5	3	3	3	5	7	8	10
	2	2	3	2	3	3	5	5	7	9	12	14	14	14	14	12	10	8	8	9	9	14	17	20
	↑	↑	↑	↑	↖	↖	↖	↖	↖	↖	↑	↑	↑	↑	↑	↑	↑	↑	↑	↑	↗	↘	↘	↘
Houston Pilots I - Exxon 3	2	2	2	2	2	2	3	3	3	6	7	8	8	8	8	8	7	6	6	7	7	9	13	15
	3	3	5	3	5	5	6	6	8	9	13	15	15	14	15	13	12	10	9	9	10	14	18	21
	↑	↑	↑	↑	↑	↖	↖	↖	↖	↑	↑	↑	↑	↑	↑	↑	↑	↑	↑	↑	↗	↘	↘	↘
Houston Pilots H - Morgans Point	2	2	2	2	2	2	3	3	3	6	6	8	8	8	8	8	7	6	6	6	7	9	12	14
	3	3	5	3	5	5	6	6	8	9	13	15	15	14	15	13	12	10	9	9	10	14	18	21
	↑	↑	↑	↑	↑	↖	↖	↖	↖	↑	↑	↑	↑	↑	↑	↑	↑	↑	↑	↑	↗	↘	↘	↘
Houston Pilots G - 75/76	2	2	3	3	3	3	3	3	5	6	7	8	8	8	8	8	7	7	7	7	8	10	13	16
	5	5	5	5	5	6	7	7	8	10	13	15	15	15	15	14	12	10	9	10	10	15	20	23
	↑	↑	↑	↑	↑	↖	↖	↖	↖	↖	↖	↑	↑	↑	↑	↑	↑	↑	↑	↑	↗	↘	↘	↘
Houston Pilots F - 63/64	2	2	3	3	3	3	3	5	6	6	7	8	8	8	8	8	7	7	7	7	8	10	13	15
	5	5	5	5	6	6	7	7	8	10	13	15	15	14	15	14	12	10	9	9	10	14	18	22
	↑	↑	↑	↑	↑	↖	↖	↖	↖	↖	↖	↑	↑	↑	↑	↑	↑	↑	↑	↑	↗	↘	↘	↘
Houston Pilots E - 51/52	2	3	3	3	3	3	5	5	6	6	7	8	8	8	8	7	6	6	6	6	7	9	13	15
	5	5	6	6	6	7	7	7	8	10	13	15	14	14	14	13	10	9	9	9	10	14	17	22
	↑	↑	↑	↑	↖	↖	↖	↖	↖	↑	↑	↑	↑	↑	↑	↑	↑	↑	↑	↗	↗	↘	↘	↘
Houston Pilots D - 37/38	2	3	3	3	3	5	5	5	6	6	7	8	8	8	8	7	6	6	6	6	7	9	12	15
	5	5	6	7	7	7	7	8	9	12	13	14	14	13	14	12	10	9	9	9	10	14	17	21
	↑	↑	↑	↑	↖	↖	↖	↖	↖	↑	↑	↑	↑	↑	↑	↑	↑	↑	↑	↗	↗	↘	↘	↘
Houston Pilots C - 25/26	3	3	3	3	5	5	5	6	6	6	7	8	8	8	8	7	6	6	6	6	7	8	12	14
	5	6	7	7	7	7	8	8	9	10	13	14	14	13	13	10	9	9	9	9	10	13	17	20
	↑	↑	↑	↑	↖	↖	↖	↖	↖	↑	↑	↑	↑	↑	↑	↑	↑	↑	↑	↗	↗	↘	↘	↘
Houston Pilots B - 11/12	2	3	3	3	5	5	6	6	6	7	7	8	8	7	7	6	6	5	6	6	6	8	10	13
	5	6	7	7	7	8	8	9	9	10	12	13	12	13	12	9	9	8	9	9	10	13	16	20
	↑	↑	↑	↑	↖	↖	↖	↖	↑	↑	↑	↑	↑	↑	↑	↑	↑	↑	↑	↗	↗	↘	↘	↘
Houston Pilots A - 1 & 2 Bravo	3	5	6	6	6	7	7	7	7	7	7	7	7	6	6	6	6	6	6	7	8	9	12	14
	6	7	8	8	9	10	10	10	12	12	13	12	12	12	10	9	9	9	9	10	12	14	17	20
	↑	↑	↑	↑	↑	↑	↑	↑	↑	↑	↑	↑	↑	↑	↑	↑	↑	↑	↑	↑	↑	↗	↘	↘

NOTE: This is automated data that may/may not agree with the official BAM thinking that's found on the daily slides.  
This data should be used as a guide only.

# Houston Pilots: THU. 01/29/2026

## Forecast Discussion

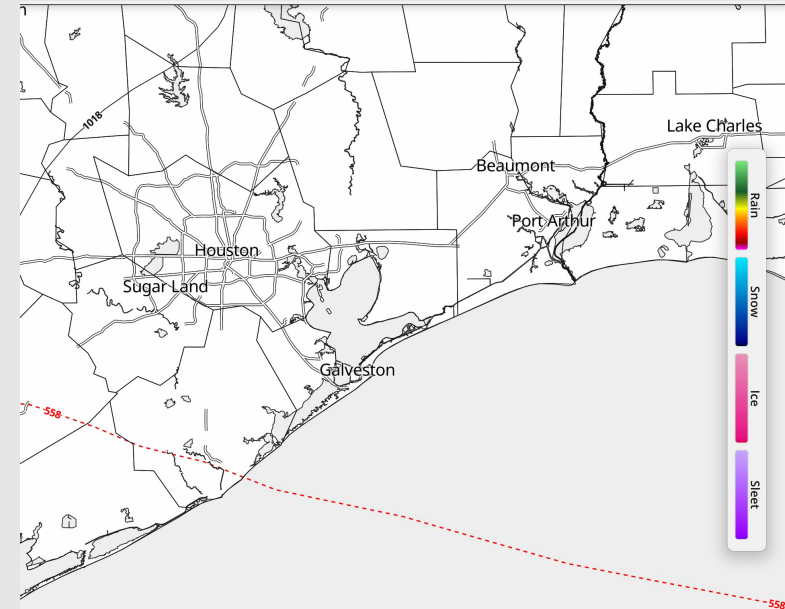
**Precip:** Dry conditions favored today.

**Wind:** Winds will be out of the SE throughout the day. **N of Morgan's Point:** Winds of 3 – 8 kts through the day. **S of Morgan's Point:** Winds of 5 – 10 kts through the day.

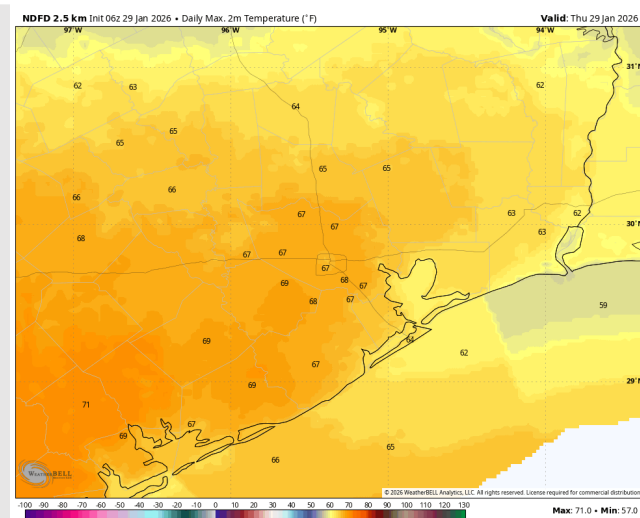
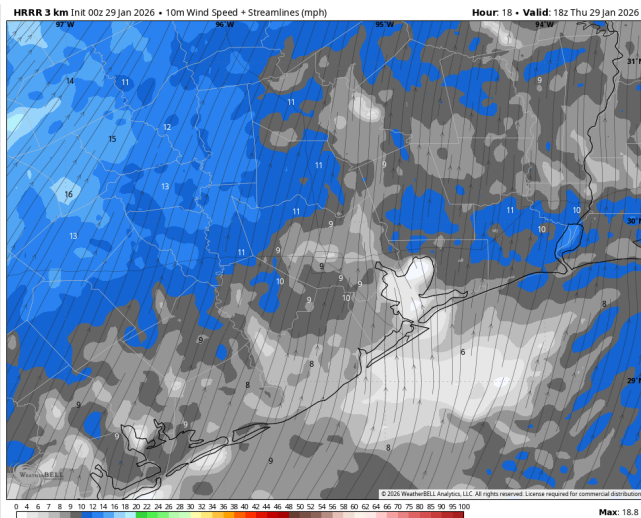
**High Temps:** **N of Morgan's Point:** High 60s F. **S of Morgan's Point:** Mid 60s F.

**Visibility:** A few pockets of fog are anticipated N of Morgan's Point from 2 AM – 9 AM.

## Precip Image: 4 PM CT



**Wind Speed:**  
5 PM CT



**High Temps**  
**THU**



# Houston Pilots: FRI. 01/30/2026

## Forecast Discussion

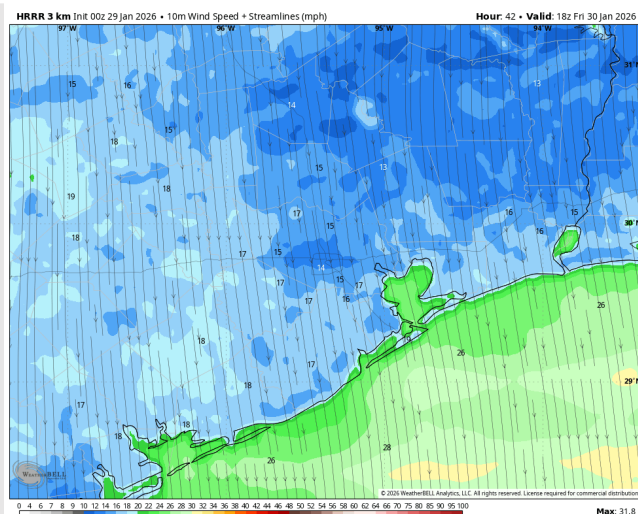
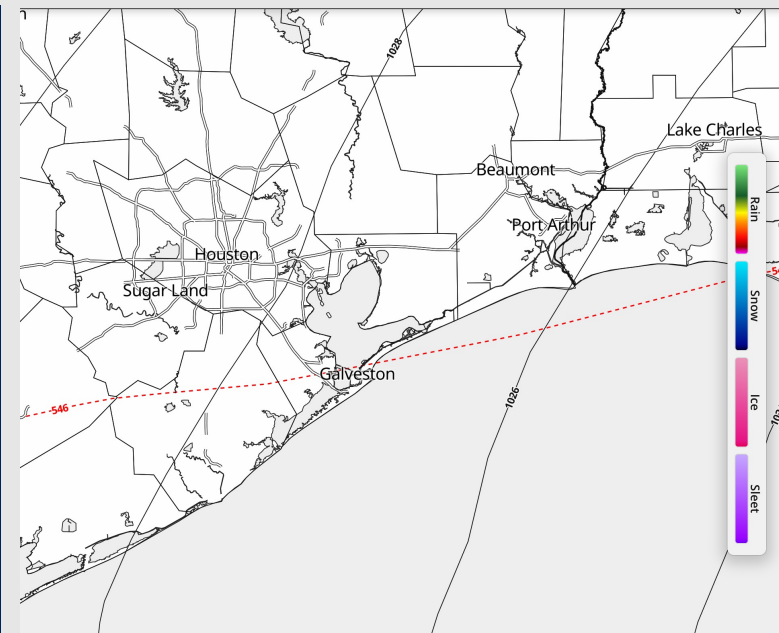
**Precip:** Dry conditions favored Friday.

**Wind:** Winds will be out of the N/NW throughout the day. **N of Morgan's Point:** Winds of 9 – 14 kts through the day. **S of Morgan's Point:** Winds of 15 – 20 kts through the day. **Boarding Station:** Winds of 20 - 25 kts through the day. **Wind gusts of 25 – 30 kts in play for ALL Stations through 10AM.** Wind gusts of 20-25 kts in play for ALL Stations after 10AM.

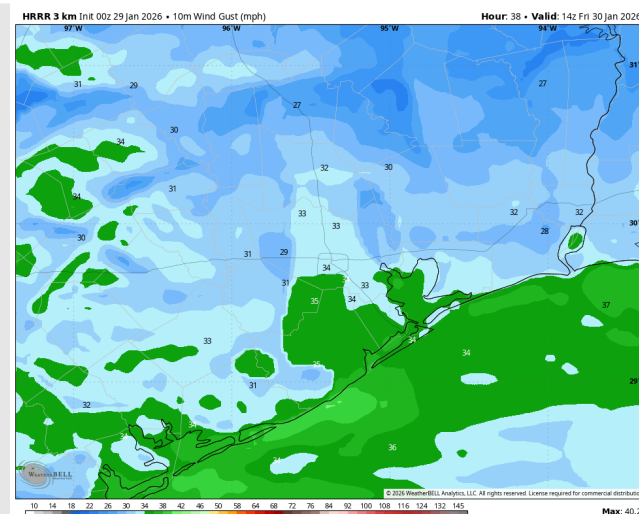
**High Temps:** **N of Morgan's Point:** Low 50s F. **S of Morgan's Point:** Low 50s F.

**Visibility:** No visibility concerns for Friday.

## Precip Image: 12 PM CT



Wind Speed:  
12 PM CT



PEAK Gusts  
FRI

# Houston Pilots: SAT. 01/31/2026

## Forecast Discussion

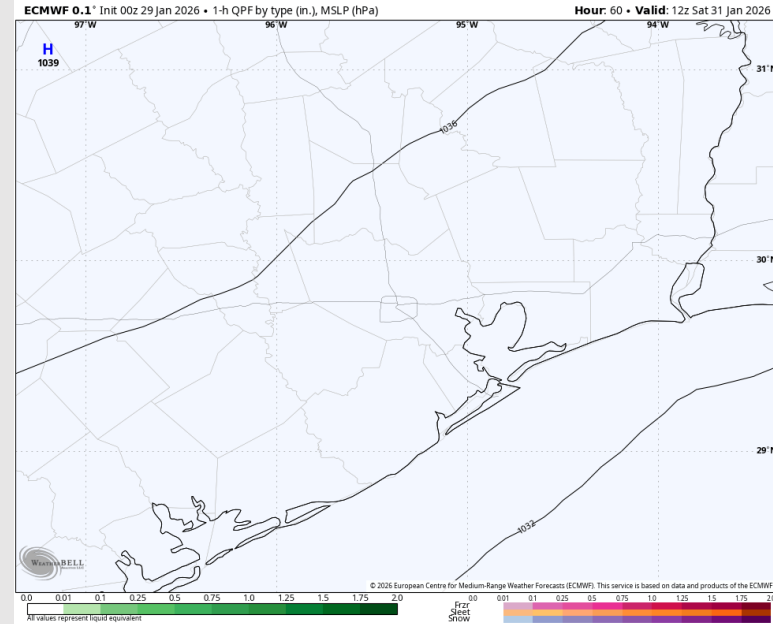
**Precip:** Dry conditions favored for Saturday.

**Wind:** Winds will be out of the N/NW. **N of Morgan's Point:** Winds of 9 – 14 kts through 3PM, decreasing to 5 – 10 kts thereafter. **Wind gusts of 20 – 25 kts from 6AM – 3PM.** **S of Morgan's Point:** Winds of 17 – 22 kts through 12PM, decreasing to 10 – 15 kts thereafter. **Wind gusts of 27 – 32 kts through 11AM, gusts of 20-25 in play through 7AM.**

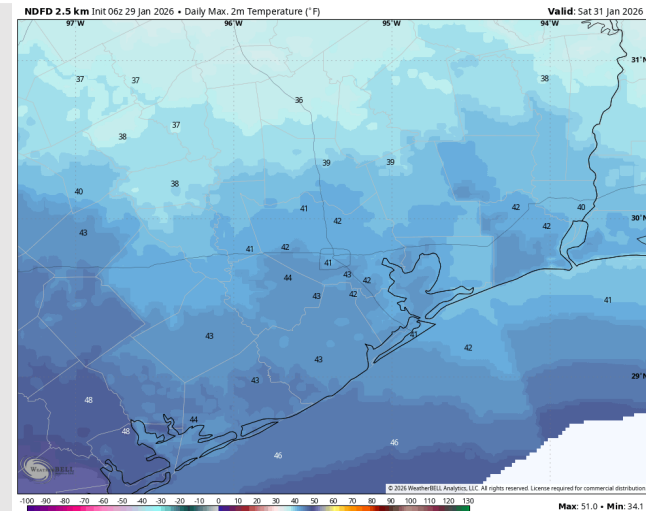
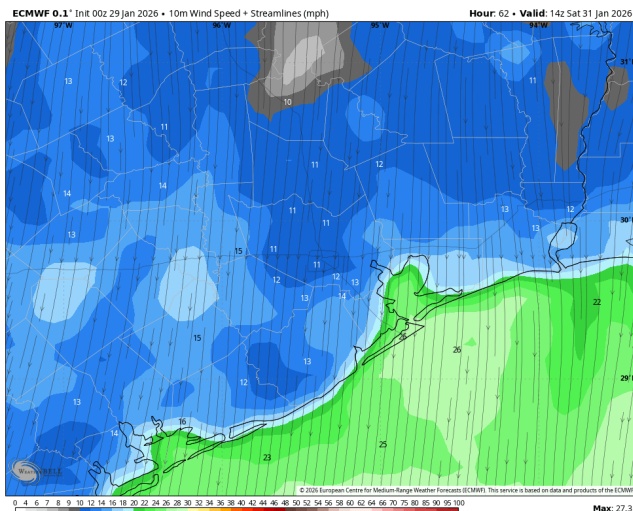
**High Temps:** **N of Morgan's Point:** Low 40s F. **S of Morgan's Point:** Low 40s F.

**Visibility:** No fog favored.

## Precip Image: 6 AM CT



**Wind Speed:**  
8 AM CT

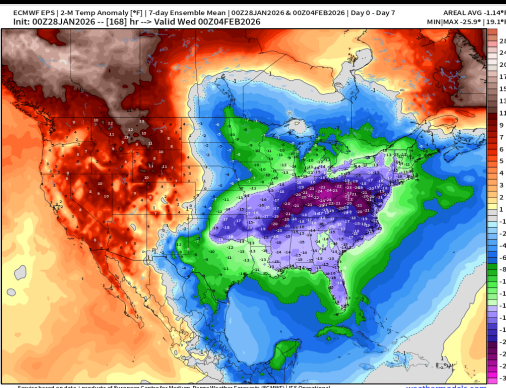


**High Temps**  
**SAT**

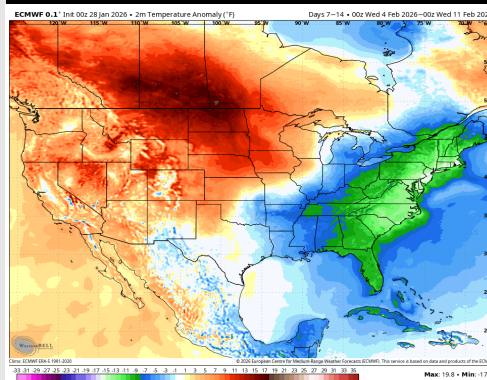


# Houston Pilots: 01/29/2026

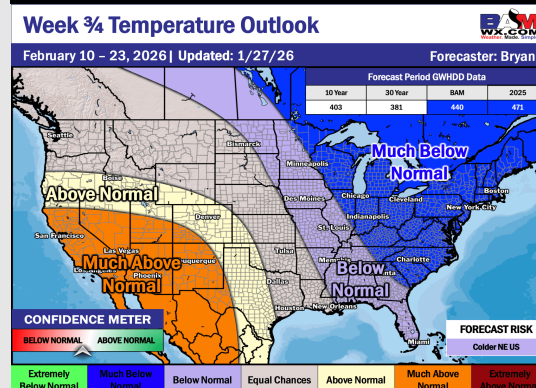
## Next 7 Day Temperature Departure



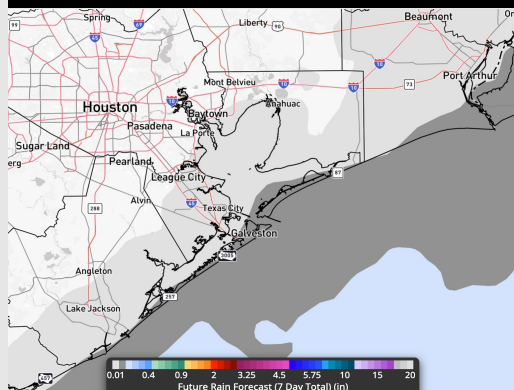
## 8-14 Day Temperature Departure



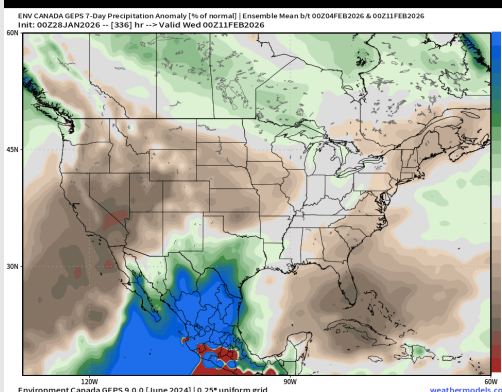
## 15-30 Day Temperature Departure



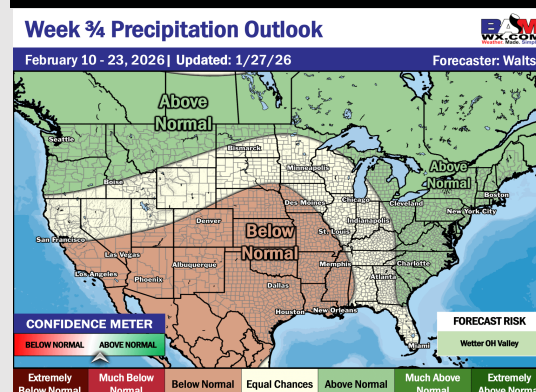
## Next 7 Day Total Precipitation



## 8-14 Day % of Average Precip.



## 15-30 Day % of Average Precip.



- Much below normal temps are favored over the next 7 days with little-to-no rain through the week.
- Below normal temperatures and above normal rain chances in the Week 2 period.
- Near normal temperatures and below normal rainfall expected for early February.