

Houston Pilots Forecast Package



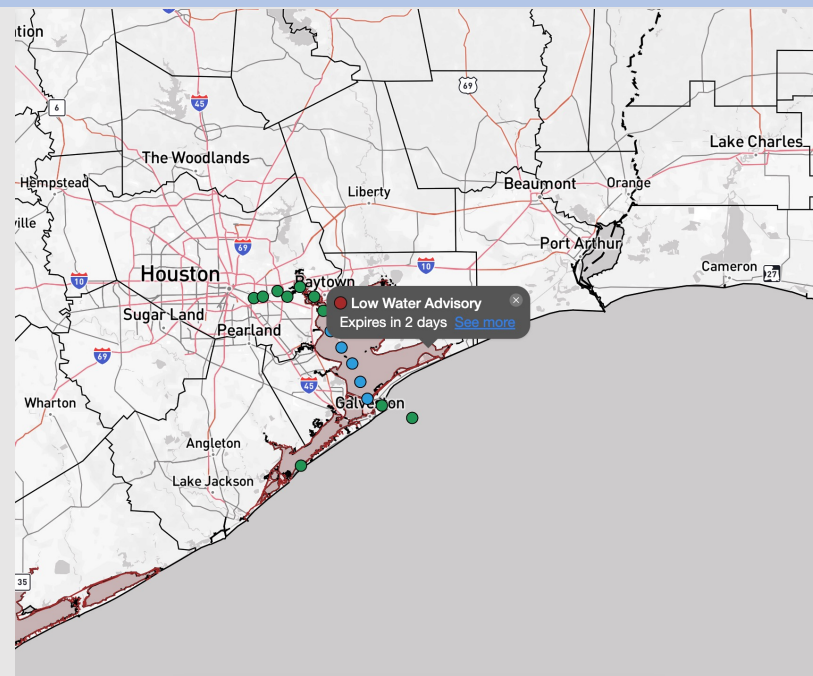
Updated: 3:15 PM CT

Tuesday, January 27th, 2026

Forecaster: Sam Lang

Weather Headlines

- A low-end fog risk N of Morgan's Point will be possible on WED and THU from 12 AM – 9 AM each morning.
- Winds are expected to remain calm before a front brings elevated winds at 12AM on FRI.
- Dry conditions favored over the next 72 hours.



Current Radar: 3:15 PM CT

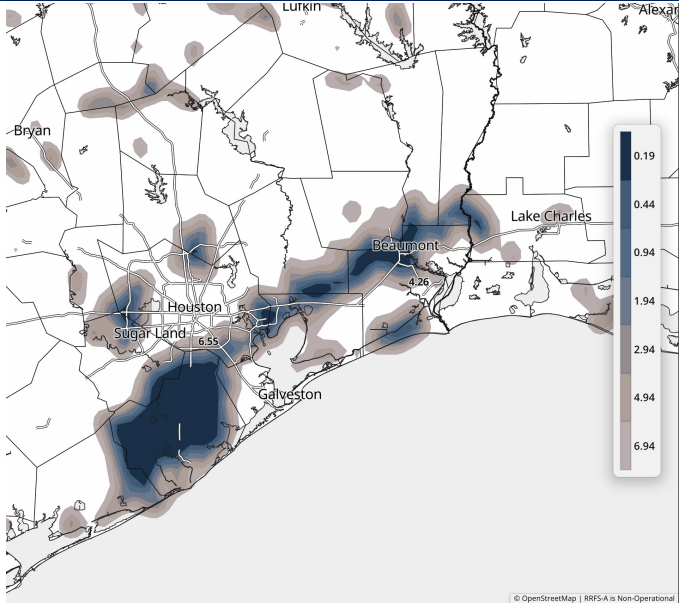
As always, please do not hesitate to reach out to us with any forecast questions at (317)-560-8122. Press 1 for forecast questions.



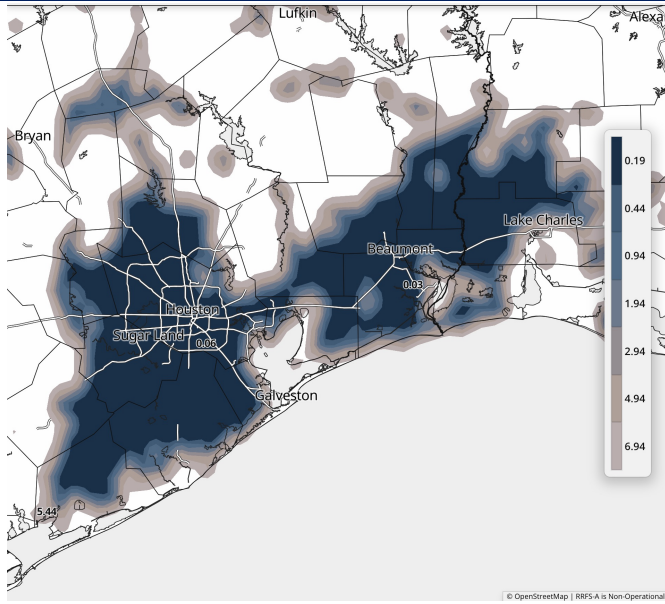
You can also access real-time forecast updates and 24/7 meteorological chat assistance on your [Clarity](#) app.

Houston Pilots Visibility Report

1 AM WED VISIBILITY



8 AM WED VISIBILITY



Confidence

Above
Normal

Below
Normal

TIMEFRAME
DISCUSSED

THREAT

12 AM – 9 AM WED

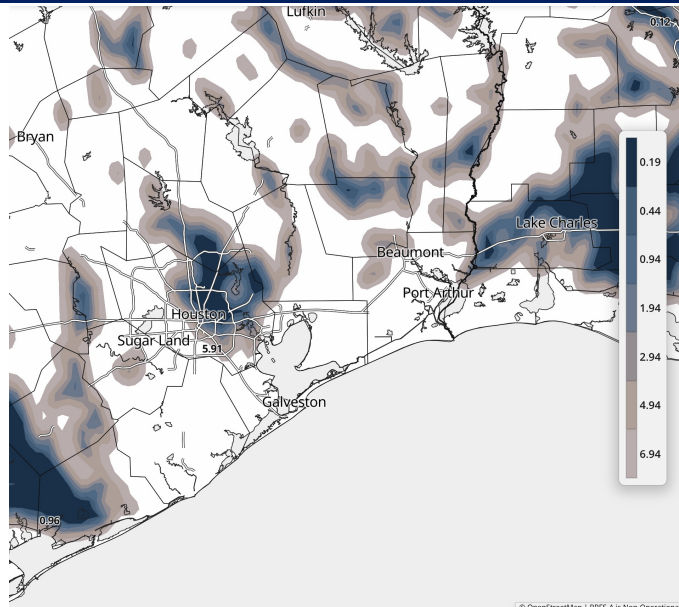
LOW

Stations N of Morgan's Point can see a few pockets of thin fog (visibilities ~1 mile) from 12 AM – 9 AM Wednesday morning. No fog is expected in the Bay.

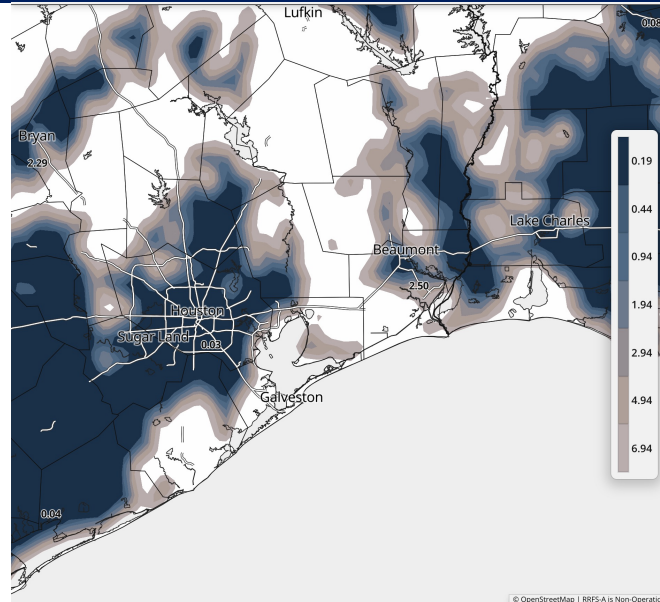
While winds are expected to remain very calm and favorable for fog, any winds at all will act to mitigate density and coverage as moisture for fog development looks to remain sparse.

Houston Pilots Visibility Report

2 AM CST THU VISIBILITY



7 AM CST THU VISIBILITY



Confidence

Above
Normal

Below
Normal

**TIMEFRAME
DISCUSSED**

THREAT

12 AM – 9 AM THU

LOW

Isolated pockets of dense fog will remain in play for Stations N of Morgan's Point from 12 AM through 9 AM Thursday morning. A few pockets of visibilities falling to 1 mile will be in play. No fog is anticipated in the Bay at this time.

Fog is expected to dissipate quickly by 9AM.

Houston Pilots Extended Range Visibility Report



Friday 01/30/2026

Some fog is possible for ALL Stations very early FRI morning. A front moving through will determine the precise timing, but confidence remains too low at this range.

Forecast Confidence



Sunday 02/01/2026

Fog is not favored.

Forecast Confidence



Saturday 01/31/2026

Fog is not favored.

Forecast Confidence



Chance for Fog

Friday AM	Possible
Friday PM	Unlikely
Saturday AM	Unlikely
Saturday PM	Unlikely
Sunday AM	Unlikely
Sunday PM	Unlikely

Houston Pilots Visibility Chart (miles)



Visibility	Tue 5 pm	Tue 6 pm	Tue 7 pm	Tue 8 pm	Tue 9 pm	Tue 10 pm	Tue 11 pm	Wed 12 am	Wed 1 am	Wed 2 am	Wed 3 am	Wed 4 am	Wed 5 am	Wed 6 am	Wed 7 am	Wed 8 am	Wed 9 am	Wed 10 am	Wed 11 am	Wed 12 pm	Wed 1 pm	Wed 2 pm	Wed 3 pm	Wed 4 pm
Houston Pilots N - 610 Bridge	10	10	10	10	10	10	10	10	1	1	1	1	1	1	1	1	1	10	10	10	10	10	10	10
Houston Pilots M - Kinder 1	10	10	10	10	10	10	10	10	1	1	1	1	1	1	1	1	1	10	10	10	10	10	10	10
Houston Pilots L - Greens Bayou	10	10	10	10	10	10	10	10	1	1	1	1	1	1	1	1	1	10	10	10	10	10	10	10
Houston Pilots K - Shell Crude	10	10	10	10	10	10	10	10	1	1	1	1	1	1	1	1	1	10	10	10	10	10	10	10
Houston Pilots J - Lynchburg Ferries	10	10	10	10	10	10	10	10	1	1	1	1	1	1	1	1	1	10	10	10	10	10	10	10
Houston Pilots I - Exxon 3	10	10	10	10	10	10	10	10	1	1	1	1	1	1	1	1	1	10	10	10	10	10	10	10
Houston Pilots H - Morgans Point	10	10	10	10	10	10	10	10	1	1	1	1	1	1	1	1	1	10	10	10	10	10	10	10
Houston Pilots G - 75/76	10	10	10	10	10	10	10	10	10	10	10	10	10	10	10	10	10	10	10	10	10	10	10	10
Houston Pilots F - 63/64	10	10	10	10	10	10	10	10	10	10	10	10	10	10	10	10	10	10	10	10	10	10	10	10
Houston Pilots E - 51/52	10	10	10	10	10	10	10	10	10	10	10	10	10	10	10	10	10	10	10	10	10	10	10	10
Houston Pilots D - 37/38	10	10	10	10	10	10	10	10	10	10	10	10	10	10	10	10	10	10	10	10	10	10	10	10
Houston Pilots C - 25/26	10	10	10	10	10	10	10	10	10	10	10	10	10	10	10	10	10	10	10	10	10	10	10	10
Houston Pilots B - 11/12	10	10	10	10	10	10	10	10	10	10	10	10	10	10	10	10	10	10	10	10	10	10	10	10

NOTE: This is automated data that may/may not agree with the official BAM thinking that’s found on the daily slides or special visibility report slides. This data should be used as a guide only

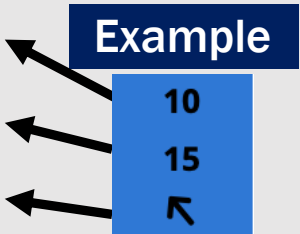
Houston Pilots Wind Chart



Sustained Wind 10 Knots

Gusts 15 Knots

Wind from the SE



Wind	Tue 5 pm	Tue 6 pm	Tue 7 pm	Tue 8 pm	Tue 9 pm	Tue 10 pm	Tue 11 pm	Wed 12 am	Wed 1 am	Wed 2 am	Wed 3 am	Wed 4 am	Wed 5 am	Wed 6 am	Wed 7 am	Wed 8 am	Wed 9 am	Wed 10 am	Wed 11 am	Wed 12 pm	Wed 1 pm	Wed 2 pm	Wed 3 pm	Wed 4 pm
Houston Pilots N - 610 Bridge	3	2	2	1	1	1	1	1	1	1	1	2	1	2	2	2	1	2	2	3	3	3	3	3
	6	6	5	5	3	5	3	3	3	3	5	5	5	6	6	6	5	5	6	7	7	8	8	9
	↖	↖	↖	↖	↖	↖	↖	↓	↓	↓	↓	↓	↓	↓	↓	↓	↓	↓	↓	↓	↓	↓	↓	↓
Houston Pilots M - Kinder 1	3	2	2	1	1	1	1	1	1	1	1	2	2	2	2	2	2	2	2	3	3	3	3	3
	6	6	5	5	5	5	3	3	3	3	5	5	5	6	6	6	5	5	6	7	7	7	8	8
	↖	↖	↖	↖	↖	↖	↖	↓	↓	↓	↓	↓	↓	↓	↓	↓	↓	↓	↓	↓	↓	↓	↓	↓
Houston Pilots L - Greens Bayou	2	2	2	1	1	1	1	1	1	1	1	2	2	2	2	2	2	2	2	3	3	3	3	3
	7	6	5	5	3	3	3	3	3	3	5	5	5	6	6	6	5	5	6	7	7	7	8	8
	↖	↖	↖	↖	↖	↖	↖	↓	↓	↓	↓	↓	↓	↓	↓	↓	↓	↓	↓	↓	↓	↓	↓	↓
Houston Pilots K - Shell Crude	3	2	2	1	1	1	1	1	1	1	1	2	2	2	2	2	2	2	3	3	3	3	3	3
	7	6	5	3	3	3	3	3	3	3	5	6	6	6	6	6	5	5	6	7	7	7	8	8
	↖	↖	↖	↖	↖	↖	↖	↓	↓	↓	↓	↓	↓	↓	↓	↓	↓	↓	↓	↓	↓	↓	↓	↓
Houston Pilots J - Lynchburg Ferries	3	2	2	1	1	1	1	1	1	1	1	2	1	2	2	2	1	2	2	2	3	2	3	3
	7	6	5	3	3	3	3	3	3	3	3	5	5	5	6	5	5	5	5	7	7	7	8	8
	↖	↖	↖	↖	↖	↖	↖	↓	↓	↓	↓	↓	↓	↓	↓	↓	↓	↓	↓	↓	↓	↓	↓	↓
Houston Pilots I - Exxon 3	3	3	3	3	3	3	3	2	2	3	3	3	3	3	5	3	3	3	3	3	3	3	3	5
	7	7	7	6	6	6	5	5	5	5	6	7	7	7	7	7	6	6	6	7	7	7	8	9
	↖	↖	↖	↖	↖	↖	↖	↓	↓	↓	↓	↓	↓	↓	↓	↓	↓	↓	↓	↓	↓	↓	↓	↓
Houston Pilots H - Morgans Point	3	3	3	3	3	3	3	2	3	3	3	3	3	5	5	3	3	3	3	3	3	3	3	3
	7	7	7	6	6	6	5	5	5	5	6	7	7	7	7	7	6	6	6	7	7	7	8	8
	↖	↖	↖	↖	↖	↖	↖	↓	↓	↓	↓	↓	↓	↓	↓	↓	↓	↓	↓	↓	↓	↓	↓	↓
Houston Pilots G - 75/76	3	3	5	3	3	3	3	3	3	3	5	6	6	6	6	6	5	5	3	3	3	3	3	3
	7	7	7	6	6	6	6	5	6	6	7	7	7	7	8	7	7	7	7	7	7	7	8	8
	↖	↖	↖	↖	↖	↖	↖	↖	↓	↓	↓	↓	↓	↓	↓	↓	↓	↓	↓	↓	↓	↓	↓	↓
Houston Pilots F - 63/64	3	3	3	3	3	3	3	3	3	3	3	6	6	6	6	6	5	5	5	3	3	3	3	3
	7	7	7	6	6	6	5	5	6	6	7	7	7	8	8	8	8	8	7	7	7	7	8	8
	↖	↖	↖	↖	↖	↖	↖	↖	↓	↓	↓	↓	↓	↓	↓	↓	↓	↓	↓	↓	↓	↓	↓	↓
Houston Pilots E - 51/52	3	3	3	3	3	3	3	2	3	3	3	6	6	6	7	6	6	6	5	5	3	3	3	3
	7	6	6	6	5	6	5	5	5	6	7	7	8	8	9	8	8	8	8	8	8	7	8	7
	↖	↖	↖	↖	↖	↖	↖	↖	↓	↓	↓	↓	↓	↓	↓	↓	↓	↓	↓	↓	↓	↓	↓	↓
Houston Pilots D - 37/38	3	3	3	2	2	2	2	2	2	3	3	6	6	6	7	6	6	6	5	5	5	3	3	3
	7	6	5	5	5	5	5	5	5	6	7	7	8	9	10	9	9	9	9	8	7	8	7	7
	↖	↖	↖	↖	↖	↖	↖	↖	↓	↓	↓	↓	↓	↓	↓	↓	↓	↓	↓	↓	↓	↓	↓	↓
Houston Pilots C - 25/26	3	3	2	2	2	2	2	2	2	3	3	6	6	6	7	7	6	6	6	5	5	3	3	3
	7	6	5	5	5	5	5	5	5	6	7	7	8	9	10	10	9	9	9	8	8	8	7	7
	↖	↖	↖	↖	↖	↖	↖	↖	↓	↓	↓	↓	↓	↓	↓	↓	↓	↓	↓	↓	↓	↓	↓	↓
Houston Pilots B - 11/12	3	2	2	2	2	2	2	2	2	2	3	5	6	6	7	7	6	6	6	6	5	5	3	3
	7	5	5	5	5	5	5	5	5	6	7	7	8	9	10	10	9	9	9	9	8	8	8	7
	↖	↖	↖	↖	↖	↖	↖	↖	↓	↓	↓	↓	↓	↓	↓	↓	↓	↓	↓	↓	↓	↓	↓	↓
Houston Pilots A - 1 & 2 Bravo	3	3	3	2	3	3	3	3	3	3	5	6	7	8	9	8	8	8	7	6	6	5	3	3
	7	6	6	6	6	6	6	6	6	7	7	8	10	12	14	13	12	10	10	9	8	8	8	7
	↖	↖	↖	↖	↖	↖	↖	↖	↓	↓	↓	↓	↓	↓	↓	↓	↓	↓	↓	↓	↓	↓	↓	↓

NOTE: This is automated data that may/may not agree with the official BAM thinking that's found on the daily slides.
This data should be used as a guide only.

Houston Pilots: TUE. 01/27/2026

Forecast Discussion

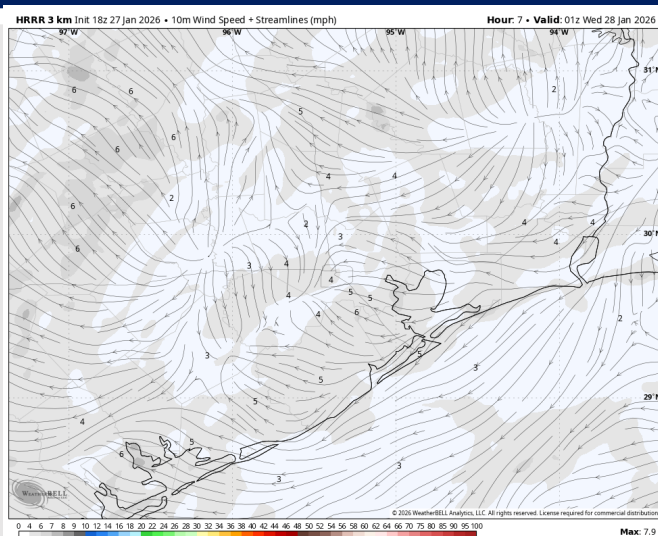
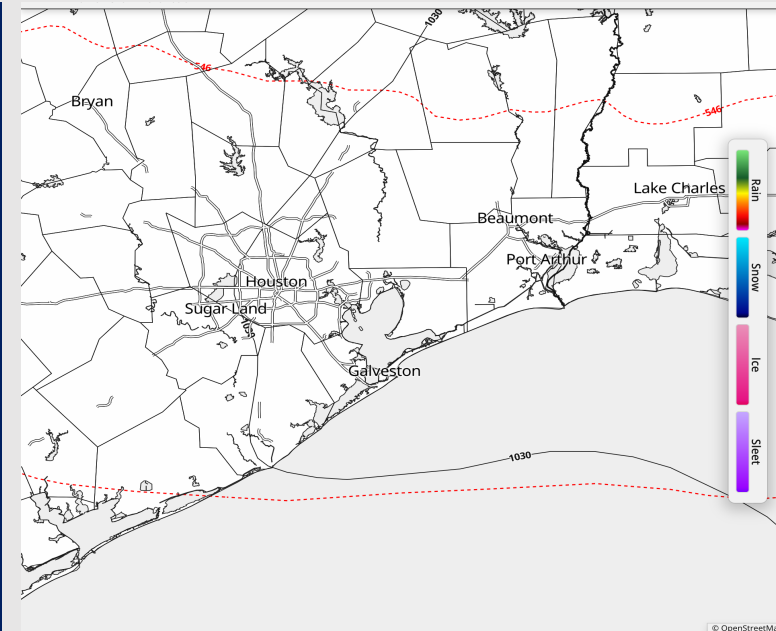
Precip: Dry conditions favored for the remainder of the day.

Wind: Winds will be variable the remainder of the day. **N of Morgan's Point:** Winds of 3 – 8 kts through the day. **S of Morgan's Point:** Winds of 3 – 8 kts through the day.

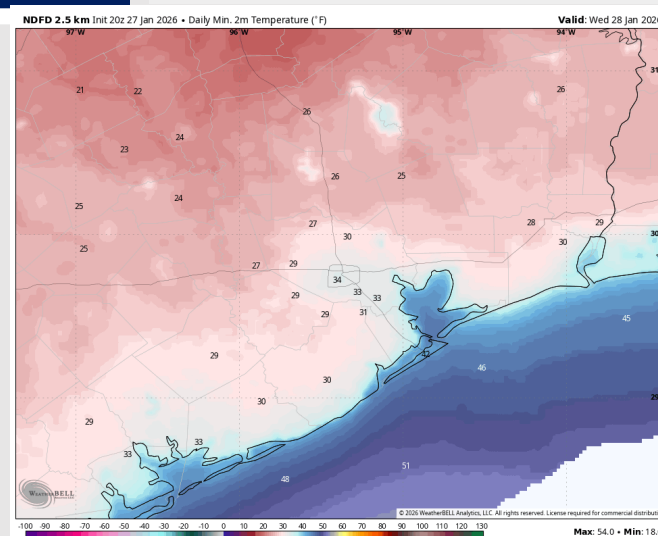
Low Temps: **N of Morgan's Point:** Low 30s F. **S of Morgan's Point:** Low 40s F.

Visibility: No visibility concerns for today.

Precip Image: 7 PM CT



Wind Speed:
7PM CT



Low Temps
WED AM

Houston Pilots: WED. 01/28/2026

Forecast Discussion

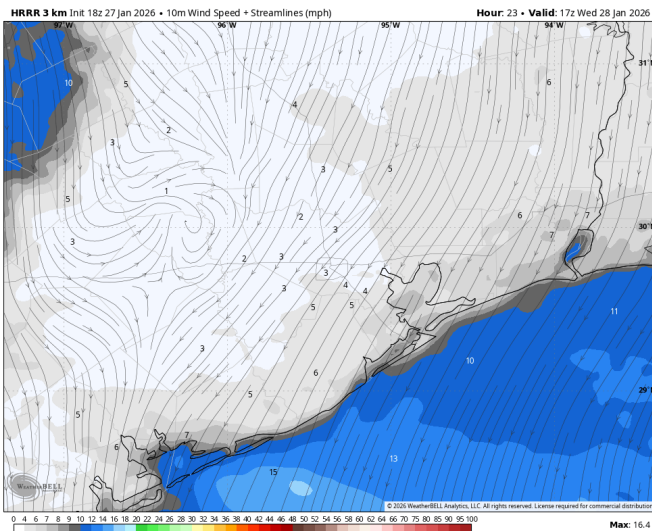
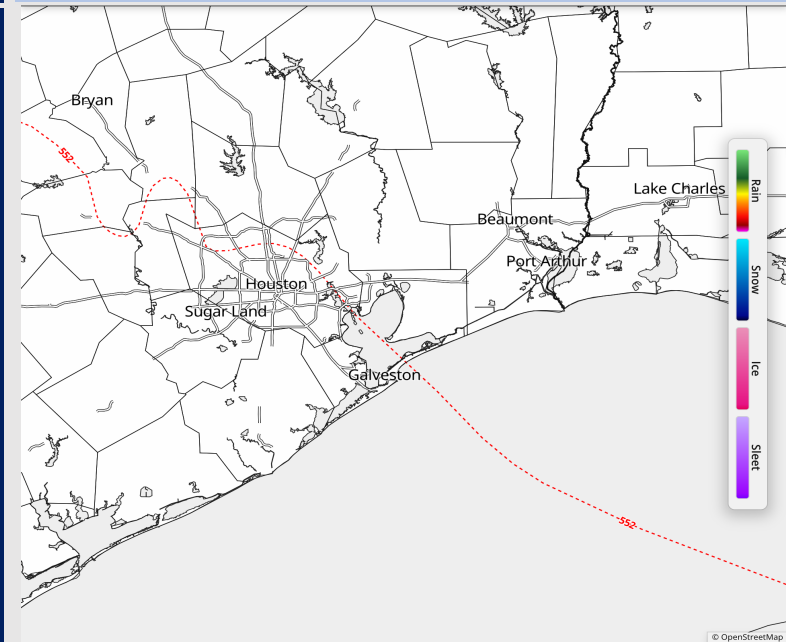
Precip: Dry conditions favored for WED.

Wind: Winds will be primarily out of the NW through 6PM, becoming variable thereafter. **N of Morgan's Point:** Winds of 3 – 8 kts through the day. **S of Morgan's Point:** Winds of 3 – 8 kts through the day. Winds at the Boarding Station of 8 – 13 kts from 4 - 10 AM.

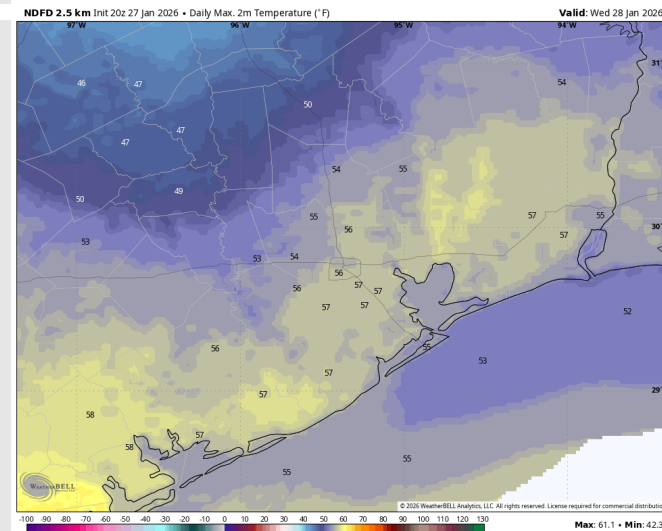
High Temps: **N of Morgan's Point:** High 50s F. **S of Morgan's Point:** Mid 50s F.

Visibility: A few pockets of fog are anticipated N of Morgan's Point from 12 AM – 9 AM.

Precip Image: 4 PM CT



Wind Speed:
10 AM CT



High Temps
WED

Houston Pilots: THU. 01/29/2026

Forecast Discussion

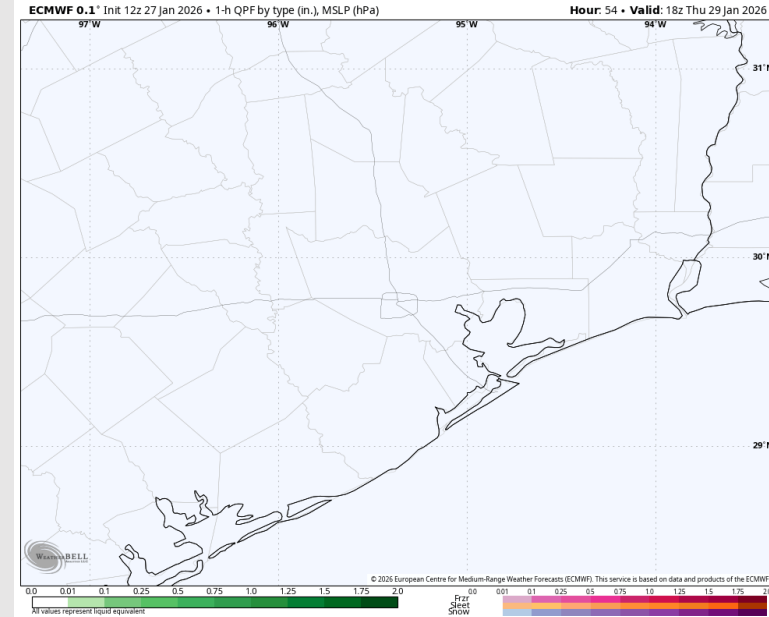
Precip: Dry conditions favored for THU.

Wind: Winds will be highly variable through the day, but generally from the E through 12 PM, from the SE through 9 PM, and from the NW thereafter. **N of Morgan's Point:** Winds of 3 – 8 kts through the day. **S of Morgan's Point:** Winds of 5 – 10 kts through the day. **NOTE:** winds look to sharply increase as a front arrives at 12 AM on FRI!

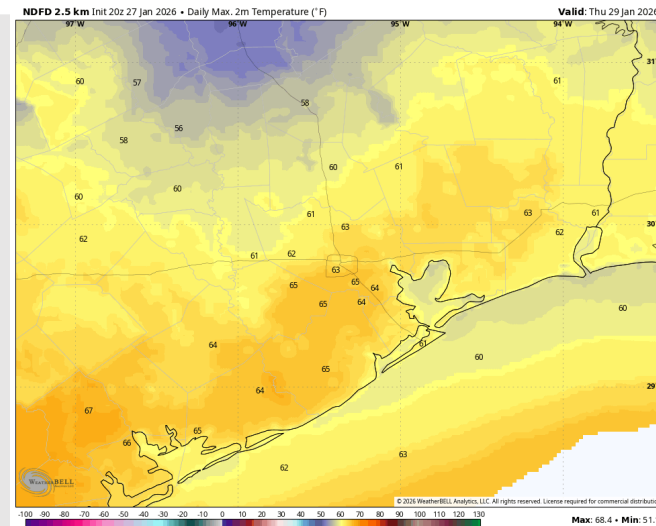
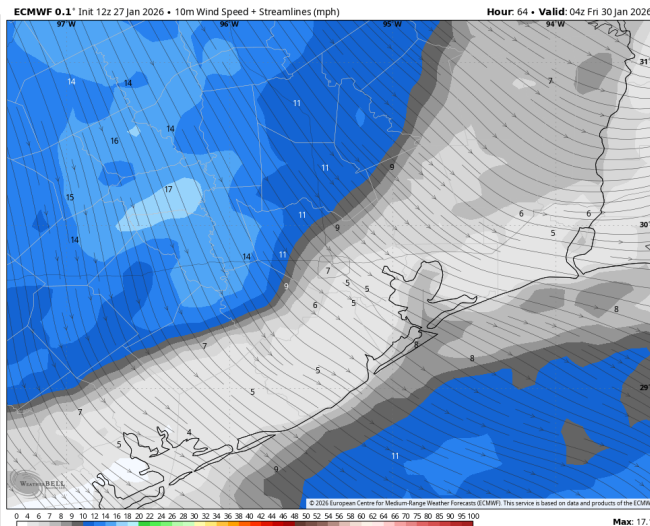
High Temps: **N of Morgan's Point:** Mid 60s F. **S of Morgan's Point:** Low 60s F.

Visibility: A few pockets of fog are anticipated N of Morgan's Point from 12 AM – 9 AM.

Precip Image: 12 PM CT



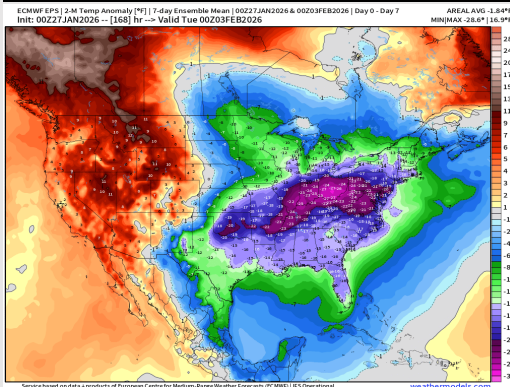
Wind Speed:
10 PM CT



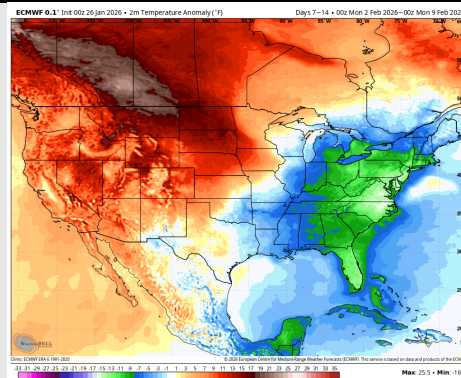
High Temps
THU

Houston Pilots: 01/27/2026

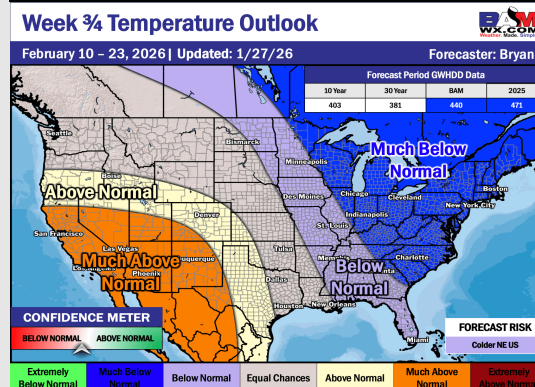
Next 7 Day Temperature Departure



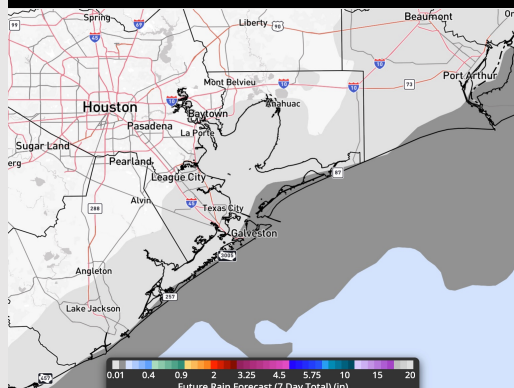
8-14 Day Temperature Departure



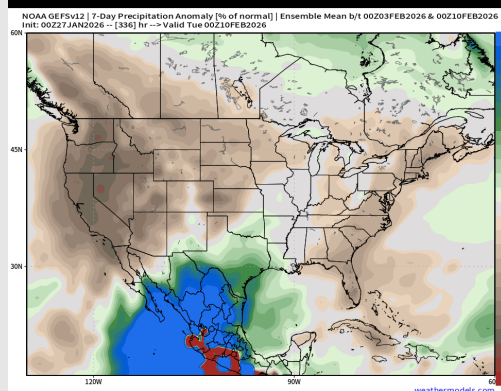
15-30 Day Temperature Departure



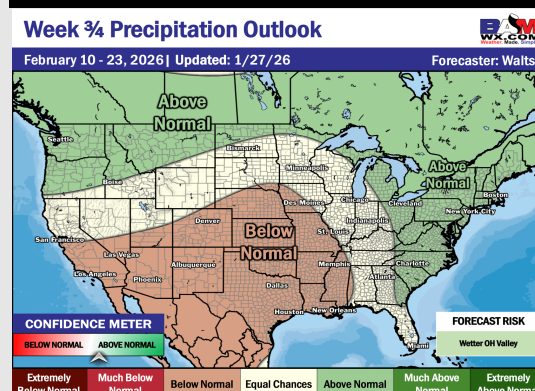
Next 7 Day Total Precipitation



8-14 Day % of Average Precip.



15-30 Day % of Average Precip.



- Much below normal temps are favored over the next 7 days with little-to-no rain through the week.
- Below normal temperatures and above normal rain chances in the Week 2 period.
- Near normal temperatures and below normal rainfall expected for early February.