

# Houston Pilots Forecast Package



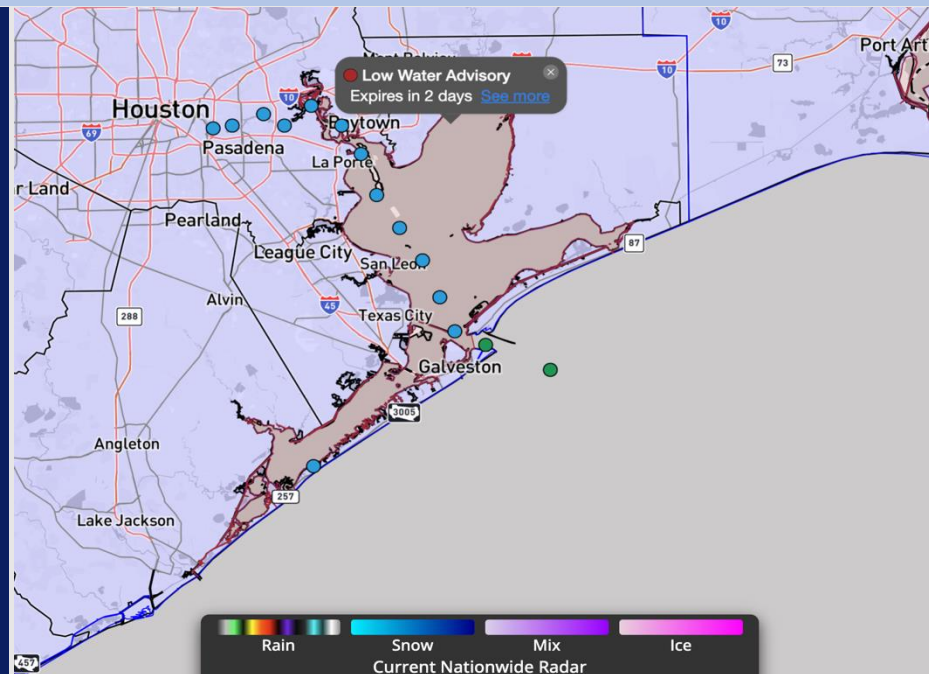
Updated: 1:30 AM CT

Tuesday, January 27<sup>th</sup>, 2026

Forecaster: Noah Began

## Weather Headlines

- A low-end fog risk N of Morgan's Point will be possible on WED and THU from 12 AM – 9 AM each morning.
- Winds are expected to remain calm for the next 72 hours.
- Dry conditions favored over the next 72 hours.



Current Radar: 1:25 AM CT

As always, please do not hesitate to reach out to us with any forecast questions at (317)-560-8122. Press 1 for forecast questions.

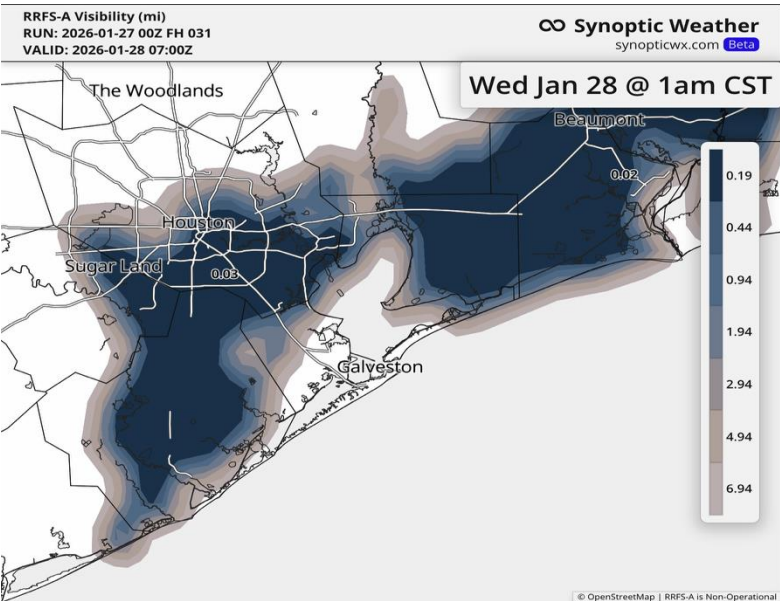


You can also access real-time forecast updates and 24/7 meteorological chat assistance on your [Clarity](#) app.

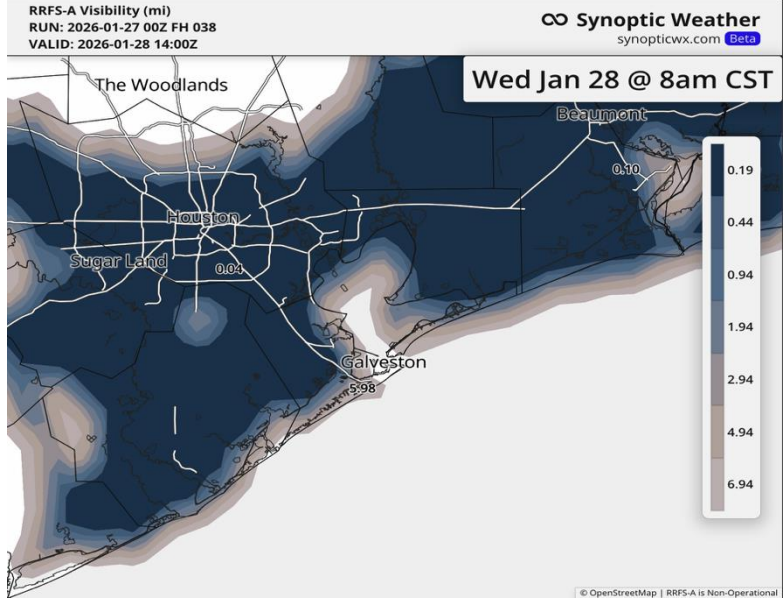
# Houston Pilots Visibility Report




## 1 AM WED VISIBILITY



## 8 AM WED VISIBILITY



## Confidence



TIMEFRAME  
DISCUSSED

THREAT

12 AM – 9 AM WED

LOW

**Stations N of Morgan's Point** can see a few pockets of thin fog (visibilities ~1 mile) from 12 AM – 9 AM Wednesday morning.

While winds are expected to remain very calm and favorable for fog, any winds at all will act to mitigate density and coverage as moisture for fog development looks to remain sparse.

# Houston Pilots Extended Range Visibility Report



## Friday 01/30/2026

Some fog is possible for ALL Stations very early FRI morning. A front moving through will determine the precise timing, but confidence remains too low at this range.

### Forecast Confidence



## Sunday 02/01/2026

Fog is not favored.

### Forecast Confidence



## Saturday 01/31/2026

Fog is not favored.

### Forecast Confidence



### Chance for Fog

Friday AM	Possible
Friday PM	Unlikely
Saturday AM	Unlikely
Saturday PM	Unlikely
Sunday AM	Unlikely
Sunday PM	Unlikely

# Houston Pilots Visibility Chart (miles)



Visibility	Tue 3 am	Tue 4 am	Tue 5 am	Tue 6 am	Tue 7 am	Tue 8 am	Tue 9 am	Tue 10 am	Tue 11 am	Tue 12 pm	Tue 1 pm	Tue 2 pm	Tue 3 pm	Tue 4 pm	Tue 5 pm	Tue 6 pm	Tue 7 pm	Tue 8 pm	Tue 9 pm	Tue 10 pm	Tue 11 pm	Wed 12 am	Wed 1 am	Wed 2 am
Houston Pilots N - 610 Bridge	10	10	10	10	10	10	10	10	10	10	10	10	10	10	10	10	10	10	10	10	10	10	1	1
Houston Pilots M - Kinder 1	10	10	10	10	10	10	10	10	10	10	10	10	10	10	10	10	10	10	10	10	10	10	1	1
Houston Pilots L - Greens Bayou	10	10	10	10	10	10	10	10	10	10	10	10	10	10	10	10	10	10	10	10	10	10	1	1
Houston Pilots K - Shell Crude	10	10	10	10	10	10	10	10	10	10	10	10	10	10	10	10	10	10	10	10	10	10	1	1
Houston Pilots J - Lynchburg Ferries	10	10	10	10	10	10	10	10	10	10	10	10	10	10	10	10	10	10	10	10	10	10	1	1
Houston Pilots I - Exxon 3	10	10	10	10	10	10	10	10	10	10	10	10	10	10	10	10	10	10	10	10	10	10	1	1
Houston Pilots H - Morgans Point	10	10	10	10	10	10	10	10	10	10	10	10	10	10	10	10	10	10	10	10	10	10	1	1
Houston Pilots G - 75/76	10	10	10	10	10	10	10	10	10	10	10	10	10	10	10	10	10	10	10	10	10	10	10	9
Houston Pilots F - 63/64	10	10	10	10	10	10	10	10	10	10	10	10	10	10	10	10	10	10	10	10	10	10	10	9
Houston Pilots E - 51/52	10	10	10	10	10	10	10	10	10	10	10	10	10	10	10	10	10	10	10	10	10	10	10	10
Houston Pilots D - 37/38	10	10	10	10	10	10	10	10	10	10	10	10	10	10	10	10	10	10	10	10	10	10	10	10
Houston Pilots C - 25/26	10	10	10	10	10	10	10	10	10	10	10	10	10	10	10	10	10	10	10	10	10	10	10	10
Houston Pilots B - 11/12	10	10	10	10	10	10	10	10	10	10	10	10	10	10	10	10	10	10	10	10	10	10	10	10
Houston Pilots A - 1 & 2 Bravo	10	10	10	10	10	10	10	10	10	10	10	10	10	10	10	10	10	10	10	10	10	10	10	10

**NOTE: This is automated data that may/may not agree with the official BAM thinking that's found on the daily slides or special visibility report slides. This data should be used as a guide only**

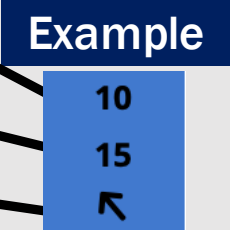
# Houston Pilots Wind Chart



## Forecast Confidence



Sustained Wind 10 Knots  
Gusts 15 Knots  
Wind from the SE



Wind	Tue 3 am	Tue 4 am	Tue 5 am	Tue 6 am	Tue 7 am	Tue 8 am	Tue 9 am	Tue 10 am	Tue 11 am	Tue 12 pm	Tue 1 pm	Tue 2 pm	Tue 3 pm	Tue 4 pm	Tue 5 pm	Tue 6 pm	Tue 7 pm	Tue 8 pm	Tue 9 pm	Tue 10 pm	Tue 11 pm	Wed 12 am	Wed 1 am	Wed 2 am
Houston Pilots N - 610 Bridge	3 7 ↓	2 7 ↓	2 6 ↓	1 5 ↓	1 5 ↓	1 5 ↓	1 3 ↓	1 3 ↓	1 5 ↓	2 6 ↑	3 7 ↑	3 7 ↑	3 7 ↑	3 7 ↑	3 7 ↑	2 6 ↑	2 5 ↑	1 5 ↑	1 3 ↑	1 3 ↑	1 3 ↑	1 3 ↑	1 3 ↑	1 3 ↑
Houston Pilots M - Kinder 1	3 7 ↓	3 7 ↓	2 6 ↓	1 5 ↓	1 5 ↓	1 5 ↓	1 5 ↓	1 3 ↓	2 5 ↓	2 6 ↑	3 7 ↑	3 7 ↑	3 7 ↑	3 7 ↑	3 7 ↑	2 6 ↑	2 5 ↑	1 5 ↑	1 3 ↑	1 3 ↑	1 3 ↑	1 3 ↑	1 3 ↑	1 3 ↑
Houston Pilots L - Greens Bayou	3 7 ↓	3 7 ↓	2 6 ↓	2 5 ↓	1 5 ↓	1 5 ↓	1 3 ↓	1 3 ↓	2 5 ↓	2 6 ↑	2 7 ↑	2 7 ↑	3 7 ↑	3 7 ↑	2 7 ↑	2 6 ↑	2 5 ↑	1 5 ↑	1 3 ↑	1 3 ↑	1 3 ↑	1 3 ↑	1 3 ↑	1 3 ↑
Houston Pilots K - Shell Crude	3 7 ↓	3 7 ↓	2 6 ↓	2 5 ↓	1 5 ↓	1 5 ↓	1 5 ↓	2 5 ↓	2 6 ↑	2 7 ↑	3 7 ↑	3 7 ↑	3 7 ↑	3 7 ↑	3 7 ↑	2 6 ↑	2 5 ↑	1 5 ↑	1 3 ↑	1 3 ↑	1 3 ↑	1 3 ↑	1 3 ↑	1 3 ↑
Houston Pilots J - Lynchburg Ferries	2 6 ↓	2 6 ↓	2 5 ↓	1 5 ↓	1 5 ↓	1 3 ↓	1 3 ↓	1 3 ↓	2 5 ↓	2 6 ↑	2 7 ↑	2 7 ↑	2 7 ↑	2 8 ↑	3 7 ↑	3 6 ↑	2 5 ↑	1 5 ↑	1 3 ↑	1 3 ↑	1 3 ↑	1 3 ↑	1 3 ↑	1 3 ↑
Houston Pilots I - Exxon 3	6 7 ↓	5 7 ↓	5 7 ↓	3 7 ↓	3 6 ↓	3 6 ↓	3 6 ↓	3 6 ↓	3 6 ↓	3 6 ↓	3 7 ↑	3 7 ↑	3 7 ↑	3 8 ↑	3 7 ↑	3 7 ↑	3 7 ↑	3 6 ↑	3 5 ↑	3 5 ↑	2 5 ↑	2 5 ↑	2 5 ↑	3 5 ↑
Houston Pilots H - Morgans Point	6 8 ↓	6 7 ↓	5 7 ↓	3 7 ↓	3 7 ↓	3 6 ↓	3 6 ↓	3 6 ↓	3 6 ↓	3 7 ↑	3 7 ↑	3 7 ↑	3 7 ↑	3 8 ↑	3 7 ↑	3 7 ↑	5 7 ↑	3 6 ↑	3 5 ↑	3 5 ↑	2 5 ↑	2 5 ↑	2 5 ↑	3 5 ↑
Houston Pilots G - 75/76	7 9 ↓	7 9 ↓	6 8 ↓	6 7 ↓	6 7 ↓	5 7 ↓	3 7 ↓	3 7 ↓	3 7 ↓	3 8 ↓	3 8 ↑	3 8 ↑	3 8 ↑	3 8 ↑	3 7 ↑	3 7 ↑	5 7 ↑	3 6 ↑	3 6 ↑	3 6 ↑	3 6 ↑	3 6 ↑	3 6 ↑	3 6 ↑
Houston Pilots F - 63/64	7 10 ↓	7 9 ↓	6 8 ↓	6 8 ↓	6 7 ↓	5 7 ↓	3 7 ↓	3 7 ↓	3 8 ↓	3 8 ↓	3 7 ↑	3 7 ↑	3 8 ↑	3 8 ↑	3 7 ↑	3 7 ↑	5 7 ↑	3 6 ↑	3 6 ↑	3 6 ↑	3 6 ↑	3 6 ↑	3 6 ↑	3 6 ↑
Houston Pilots E - 51/52	8 10 ↓	7 10 ↓	7 9 ↓	6 8 ↓	6 8 ↓	6 7 ↓	5 7 ↓	5 8 ↓	3 8 ↓	3 8 ↓	3 7 ↑	3 7 ↑	3 8 ↑	3 8 ↑	3 7 ↑	3 6 ↑	3 6 ↑	3 6 ↑	3 6 ↑	3 6 ↑	3 5 ↑	3 5 ↑	3 5 ↑	3 5 ↑
Houston Pilots D - 37/38	8 10 ↓	8 10 ↓	7 9 ↓	6 9 ↓	6 8 ↓	6 8 ↓	5 7 ↓	5 8 ↓	5 8 ↓	5 8 ↓	5 7 ↑	3 7 ↑	3 8 ↑	3 8 ↑	3 7 ↑	3 6 ↑	3 6 ↑	3 6 ↑	3 5 ↑	3 5 ↑	2 5 ↑	2 5 ↑	3 5 ↑	3 5 ↑
Houston Pilots C - 25/26	8 10 ↓	8 10 ↓	7 10 ↓	6 9 ↓	6 9 ↓	6 8 ↓	5 8 ↓	5 8 ↓	5 8 ↓	5 9 ↓	5 8 ↑	5 8 ↑	3 8 ↑	3 8 ↑	3 7 ↑	3 6 ↑	3 6 ↑	2 5 ↑	2 5 ↑	3 5 ↑	2 5 ↑	2 5 ↑	3 5 ↑	3 5 ↑
Houston Pilots B - 11/12	7 10 ↓	7 10 ↓	6 10 ↓	6 9 ↓	6 9 ↓	6 8 ↓	5 8 ↓	5 8 ↓	5 8 ↓	5 8 ↓	5 7 ↑	5 7 ↑	5 7 ↑	3 7 ↑	3 7 ↑	3 6 ↑	3 6 ↑	2 5 ↑	2 5 ↑	2 5 ↑	2 5 ↑	2 5 ↑	2 5 ↑	3 5 ↑
Houston Pilots A - 1 & 2 Bravo	9 13 ↓	8 13 ↓	8 12 ↓	8 12 ↓	8 10 ↓	7 9 ↓	6 9 ↓	6 9 ↓	6 9 ↓	5 9 ↓	5 8 ↑	3 7 ↑	3 7 ↑	3 7 ↑	3 7 ↑	3 6 ↑	3 6 ↑	3 6 ↑	3 6 ↑	3 6 ↑	3 6 ↑	3 6 ↑	3 6 ↑	5 7 ↑

NOTE: This is automated data that may/may not agree with the official BAM thinking that's found on the daily slides.  
This data should be used as a guide only.



# Houston Pilots: TUE. 01/27/2026

## Forecast Discussion

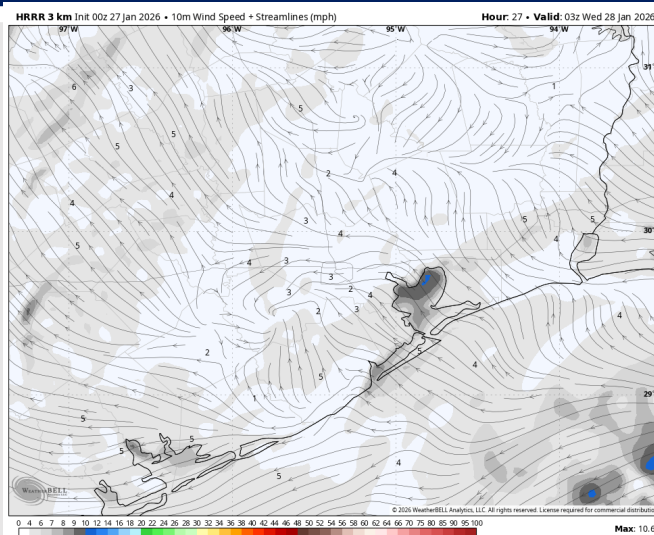
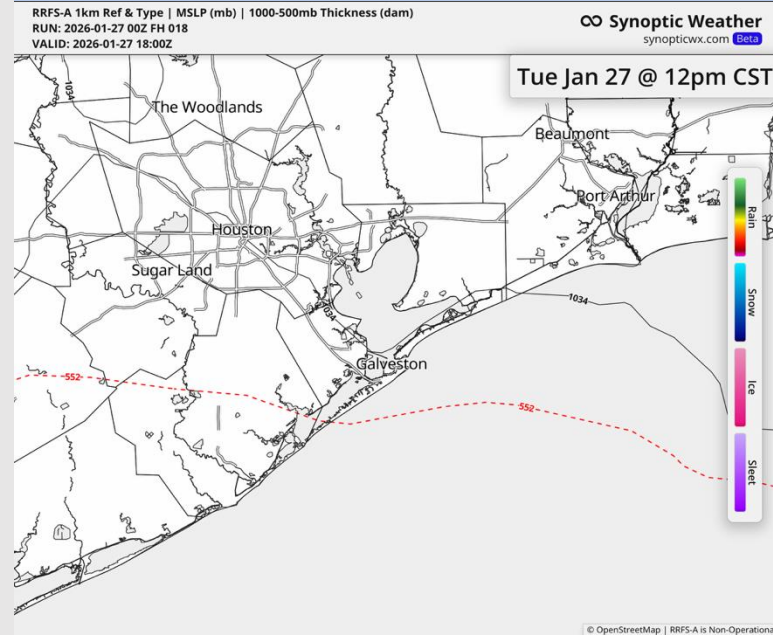
**Precip:** Dry conditions favored for today.

**Wind:** Winds highly variable through the day, but primarily from the N through 9 AM and from the SE thereafter. **N of Morgan's Point:** Winds of 3 – 8 kts through the day. **S of Morgan's Point:** Winds of 3 – 8 kts through the day.

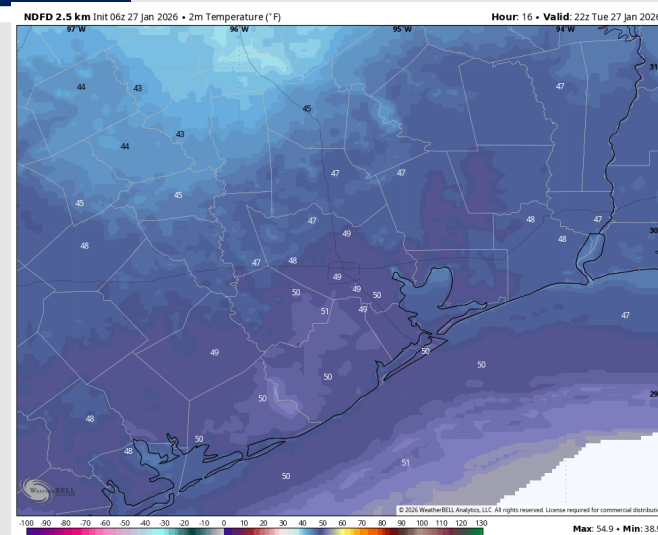
**High Temps:** **N of Morgan's Point:** Low 50s F. **S of Morgan's Point:** Low 50s F.

**Visibility:** No visibility concerns for today.

## Precip Image: 12 PM CT



Wind Speed:  
9 PM CT



High Temps  
TODAY

# Houston Pilots: WED. 01/28/2026

## Forecast Discussion

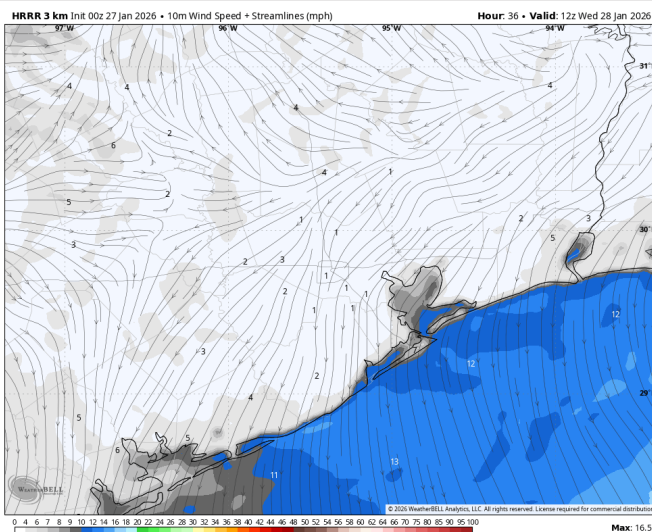
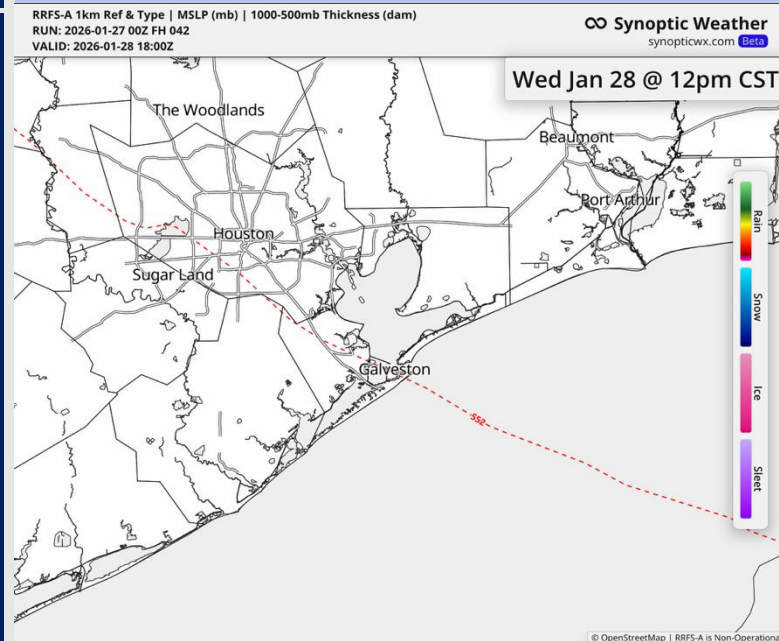
**Precip:** Dry conditions favored for WED.

**Wind:** Winds highly variable through the day, but primarily from the NE through 12 PM and out of the NW thereafter. **N of Morgan's Point:** Winds of 3 – 8 kts through the day. **S of Morgan's Point:** Winds of 3 – 8 kts through the day. Winds at the Boarding Station of 6 – 11 kts from 4 - 10 AM.

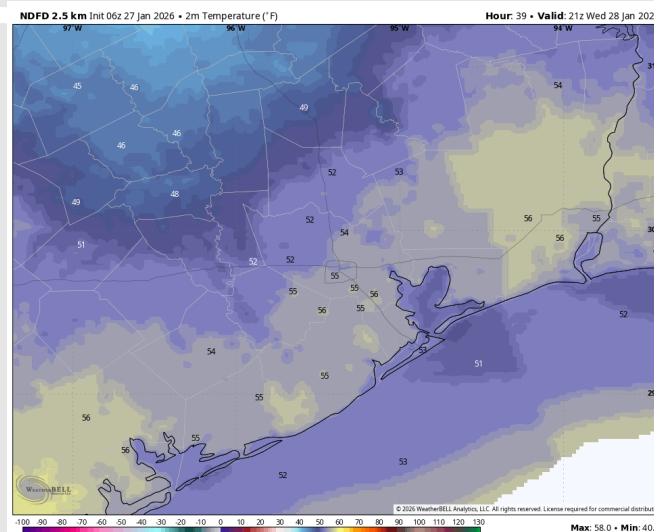
**High Temps:** **N of Morgan's Point:** Mid 50s F. **S of Morgan's Point:** Low 50s F.

**Visibility:** A few pockets of fog are anticipated N of Morgan's Point from 12 AM – 9 AM.

## Precip Image: 12 PM CT



Wind Speed:  
6 AM CT



High Temps  
WED

# Houston Pilots: THU. 01/29/2026

## Forecast Discussion

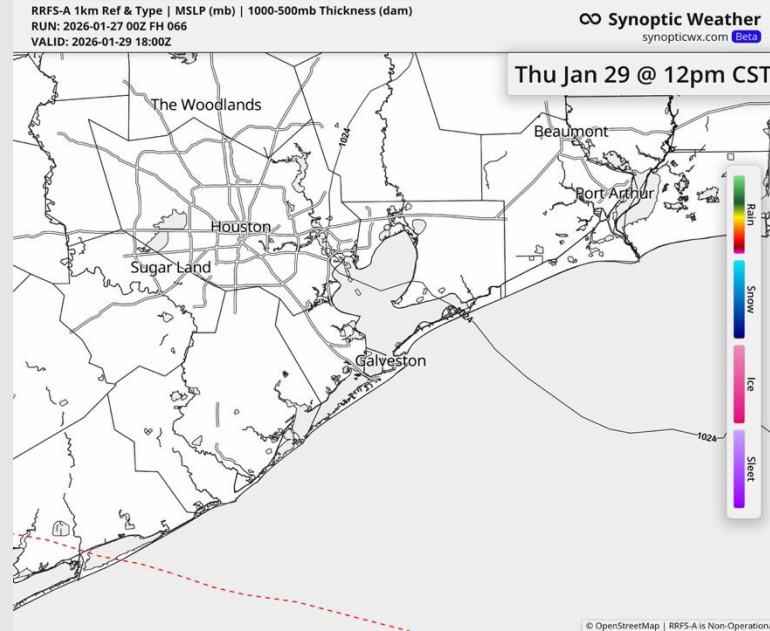
**Precip:** Dry conditions favored for THU.

**Wind:** Winds variable through the day, but generally from the E through 12 PM, from the SE through 9 PM, and from the NW thereafter. **N of Morgan's Point:** Winds of 3 – 8 kts through the day. **S of Morgan's Point:** Winds of 5 – 10 kts through the day. **NOTE:** winds look to sharply increase as a front arrives at 12 AM on FRI!

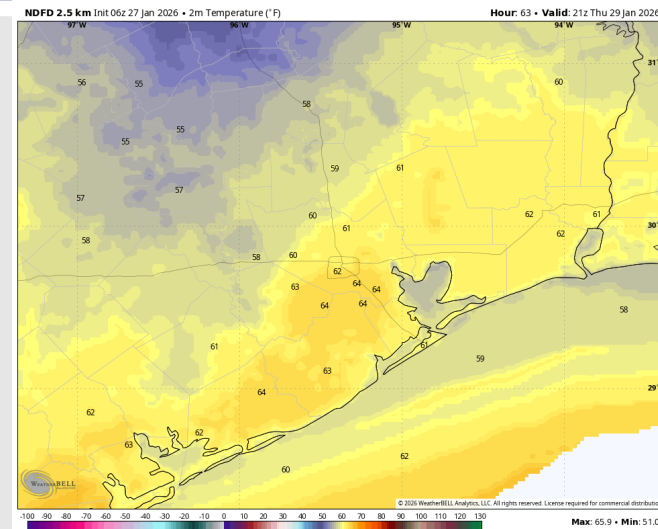
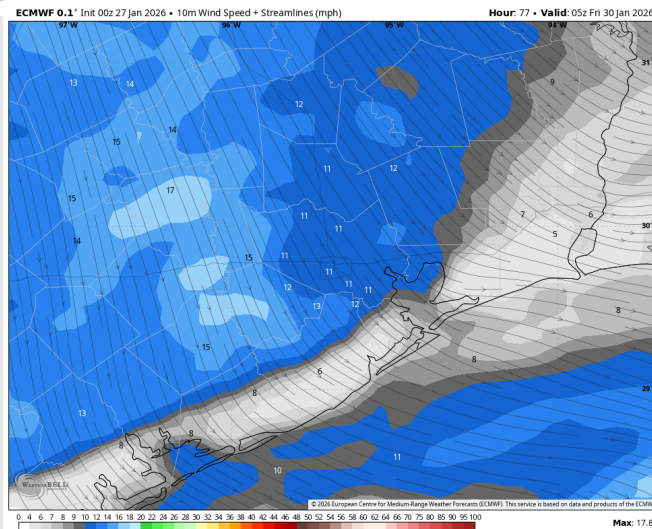
**High Temps:** **N of Morgan's Point:** Mid 60s F. **S of Morgan's Point:** Upper 50s F.

**Visibility:** A few pockets of fog are anticipated N of Morgan's Point from 12 AM – 9 AM.

## Precip Image: 12 PM CT



**Wind Speed:**  
**11 PM CT**

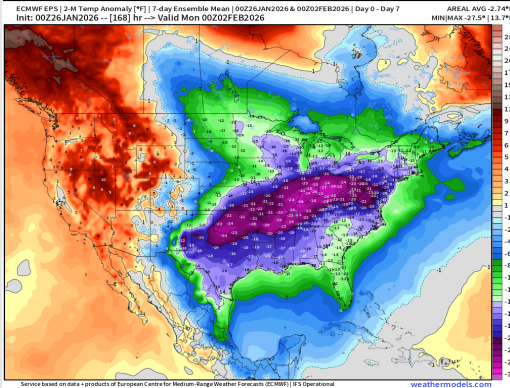


**High Temps**  
**THU**

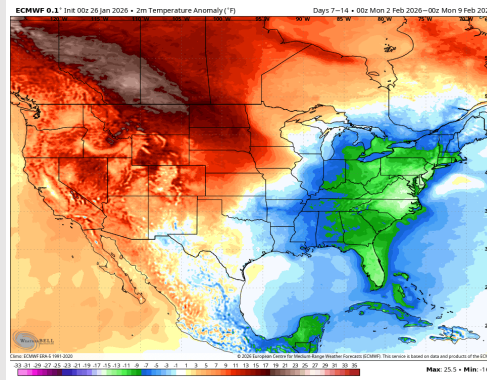


# Houston Pilots: 01/27/2026

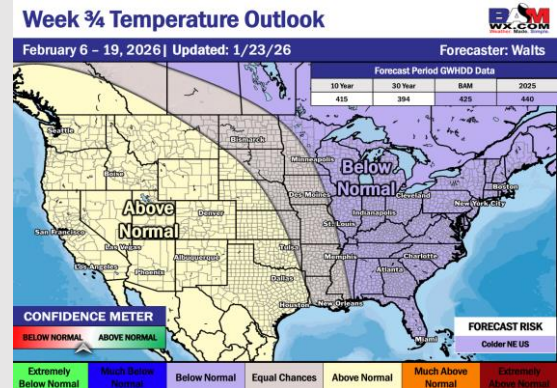
## Next 7 Day Temperature Departure



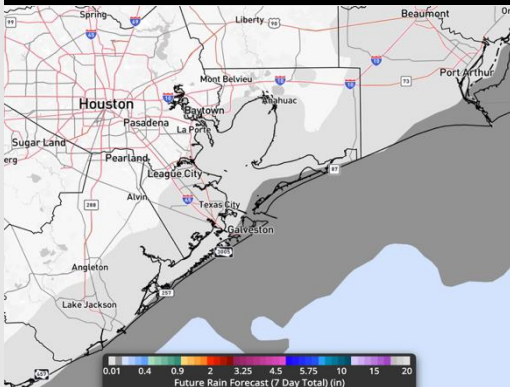
## 8-14 Day Temperature Departure



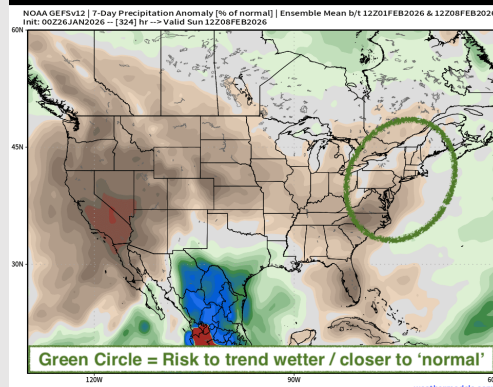
## 15-30 Day Temperature Departure



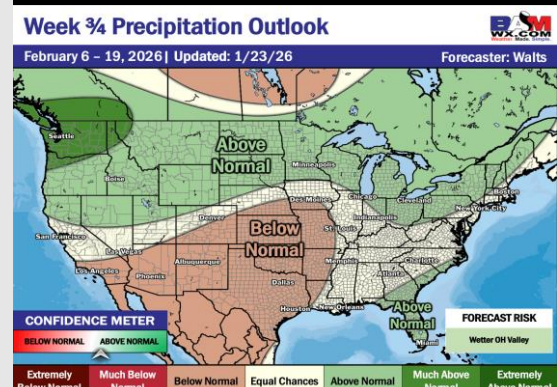
## Next 7 Day Total Precipitation



## 8-14 Day % of Average Precip.



## 15-30 Day % of Average Precip.



- Much below normal temps are favored over the next 7 days with little-to-no rain through the week.
- Below normal temperatures and above normal rain chances in the Week 2 period.
- Slightly above normal temperatures and below normal rainfall expected for early February.