

Houston Pilots Forecast Package



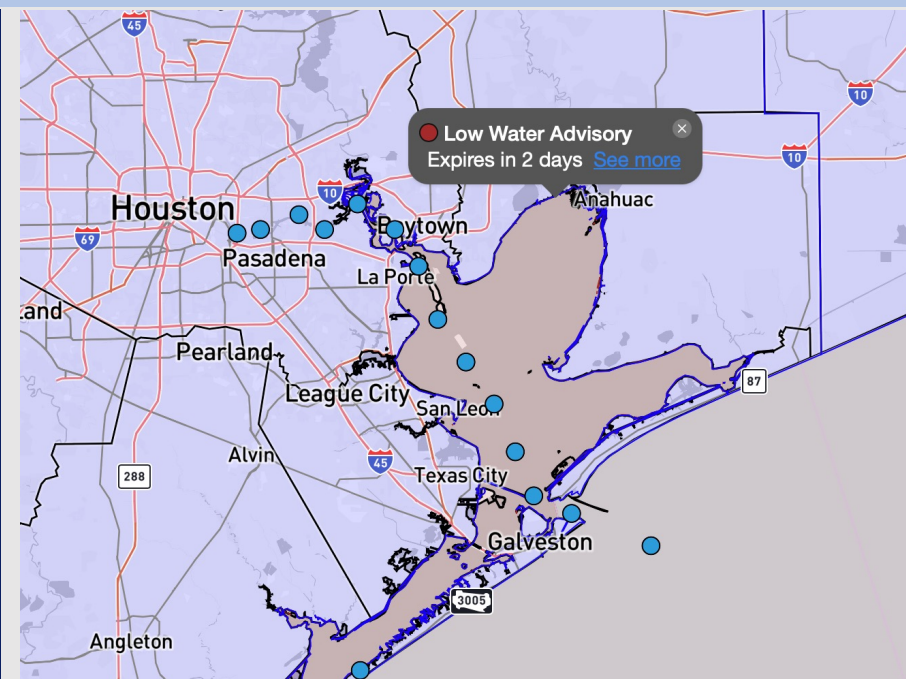
Updated: 3:55 PM CT

Monday, January 26th, 2026

Forecaster: Tyler Riggles

Weather Headlines

- A low-end fog risk N of Morgan's Point will be possible on WED and THU from 3 AM – 9 AM each morning.
- Winds are gradually calming this afternoon and will rarely exceed 13 kts over the next 72 hours.
- Dry conditions favored over the next 72 hours.



Current Radar: 3:53 PM CT

As always, please do not hesitate to reach out to us with any forecast questions at (317)-560-8122. Press 1 for forecast questions.



You can also access real-time forecast updates and 24/7 meteorological chat assistance on your [Clarity](#) app.

Houston Pilots Extended Range Visibility Report



Thursday 01/29/2026

Isolated pockets of fog N of Morgan’s Point from 3 AM – 9 AM.

Forecast Confidence



Saturday 01/31/2026

Fog is not favored.

Forecast Confidence



Friday 01/30/2026

Fog is not favored.

Forecast Confidence



Chance for Fog

Thursday AM	Possible
Thursday PM	Unlikely
Friday AM	Unlikely
Friday PM	Unlikely
Saturday AM	Unlikely
Saturday PM	Unlikely

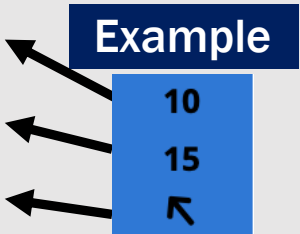
Houston Pilots Visibility Chart (miles)



Visibility	Mon 5 pm	Mon 6 pm	Mon 7 pm	Mon 8 pm	Mon 9 pm	Mon 10 pm	Mon 11 pm	Tue 12 am	Tue 1 am	Tue 2 am	Tue 3 am	Tue 4 am	Tue 5 am	Tue 6 am	Tue 7 am	Tue 8 am	Tue 9 am	Tue 10 am	Tue 11 am	Tue 12 pm	Tue 1 pm	Tue 2 pm	Tue 3 pm	Tue 4 pm
Houston Pilots N - 610 Bridge	10	10	10	10	10	10	10	10	10	10	10	10	10	10	10	10	10	10	10	10	10	10	10	10
Houston Pilots M - Kinder 1	10	10	10	10	10	10	10	10	10	10	10	10	10	10	10	10	10	10	10	10	10	10	10	10
Houston Pilots L - Greens Bayou	10	10	10	10	10	10	10	10	10	10	10	10	10	10	10	10	10	10	10	10	10	10	10	10
Houston Pilots K - Shell Crude	10	10	10	10	10	10	10	10	10	10	10	10	10	10	10	10	10	10	10	10	10	10	10	10
Houston Pilots J - Lynchburg Ferries	10	10	10	10	10	10	10	10	10	10	10	10	10	10	10	10	10	10	10	10	10	10	10	10
Houston Pilots I - Exxon 3	10	10	10	10	10	10	10	10	10	10	10	10	10	10	10	10	10	10	10	10	10	10	10	10
Houston Pilots H - Morgans Point	10	10	10	10	10	10	10	10	10	10	10	10	10	10	10	10	10	10	10	10	10	10	10	10
Houston Pilots G - 75/76	10	10	10	10	10	10	10	10	10	10	10	10	10	10	10	10	10	10	10	10	10	10	10	10
Houston Pilots F - 63/64	10	10	10	10	10	10	10	10	10	10	10	10	10	10	10	10	10	10	10	10	10	10	10	10
Houston Pilots E - 51/52	10	10	10	10	10	10	10	10	10	10	10	10	10	10	10	10	10	10	10	10	10	10	10	10
Houston Pilots D - 37/38	10	10	10	10	10	10	10	10	10	10	10	10	10	10	10	10	10	10	10	10	10	10	10	10
Houston Pilots C - 25/26	10	10	10	10	10	10	10	10	10	10	10	10	10	10	10	10	10	10	10	10	10	10	10	10
Houston Pilots B - 11/12	10	10	10	10	10	10	10	10	10	10	10	10	10	10	10	10	10	10	10	10	10	10	10	10
Houston Pilots A - 1 & 2 Bravo	10	10	10	10	10	10	10	10	10	10	10	10	10	10	10	10	10	10	10	10	10	10	10	10

NOTE: This is automated data that may/may not agree with the official BAM thinking that's found on the daily slides or special visibility report slides. This data should be used as a guide only

Houston Pilots Wind Chart



Wind	Mon 5 pm	Mon 6 pm	Mon 7 pm	Mon 8 pm	Mon 9 pm	Mon 10 pm	Mon 11 pm	Tue 12 am	Tue 1 am	Tue 2 am	Tue 3 am	Tue 4 am	Tue 5 am	Tue 6 am	Tue 7 am	Tue 8 am	Tue 9 am	Tue 10 am	Tue 11 am	Tue 12 pm	Tue 1 pm	Tue 2 pm	Tue 3 pm	Tue 4 pm
Houston Pilots N - 610 Bridge	8 16 ↓	8 14 ↓	6 10 ↓	6 10 ↓	6 9 ↓	5 9 ↓	5 9 ↓	3 8 ↓	3 7 ↓	3 7 ↓	3 7 ↓	3 7 ↓	2 6 ↓	1 5 ↓	1 5 ↓	1 5 ↓	1 3 ↓	1 3 ←	1 5 ←	2 6 ↑	2 6 ↑	2 7 ↑	2 6 ↑	3 7 ↑
Houston Pilots M - Kinder 1	8 16 ↓	8 14 ↓	6 10 ↓	6 10 ↓	6 9 ↓	5 9 ↓	5 9 ↓	3 8 ↓	3 7 ↓	3 7 ↓	3 7 ↓	3 7 ↓	2 6 ↓	2 5 ↓	1 5 ↓	1 5 ↓	1 5 ↓	1 3 ←	1 5 ←	2 6 ↑	3 6 ↑	3 6 ↑	3 6 ↑	3 7 ↑
Houston Pilots L - Greens Bayou	8 16 ↓	7 14 ↓	6 10 ↓	6 10 ↓	5 9 ↓	5 9 ↓	5 9 ↓	3 8 ↓	3 7 ↓	3 7 ↓	3 7 ↓	3 7 ↓	2 6 ↓	2 5 ↓	1 5 ↓	1 5 ↓	1 3 ↓	1 3 ←	2 5 ←	2 6 ↑	2 6 ↑	2 6 ↑	3 6 ↑	3 7 ↑
Houston Pilots K - Shell Crude	8 16 ↓	8 14 ↓	6 10 ↓	6 10 ↓	6 9 ↓	5 9 ↓	5 9 ↓	3 8 ↓	3 7 ↓	3 7 ↓	3 7 ↓	3 7 ↓	2 6 ↓	2 6 ↓	1 5 ↓	1 5 ↓	1 5 ↓	1 3 ←	2 5 ←	2 6 ↑	3 6 ↑	2 6 ↑	3 6 ↑	3 7 ↑
Houston Pilots J - Lynchburg Ferries	8 16 ↓	7 14 ↓	6 10 ↓	6 10 ↓	5 9 ↓	5 9 ↓	3 9 ↓	3 7 ↓	3 7 ↓	3 7 ↓	3 7 ↓	2 6 ↓	2 6 ↓	1 5 ↓	1 5 ↓	1 3 ↓	1 3 ↓	1 3 ←	2 5 ←	2 6 ↑	2 6 ↑	2 6 ↑	2 6 ↑	2 7 ↑
Houston Pilots I - Exxon 3	10 17 ↓	9 15 ↓	8 13 ↓	8 13 ↓	8 12 ↓	8 10 ↓	7 10 ↓	7 9 ↓	6 9 ↓	6 8 ↓	6 7 ↓	6 7 ↓	5 7 ↓	3 7 ↓	3 6 ↓	3 6 ↓	3 6 ↓	3 6 ←	3 6 ←	3 6 ↑	3 7 ↑	3 7 ↑	3 7 ↑	3 8 ↑
Houston Pilots H - Morgans Point	10 18 ↓	10 16 ↓	8 13 ↓	8 13 ↓	8 12 ↓	8 12 ↓	7 10 ↓	7 10 ↓	6 9 ↓	6 8 ↓	6 8 ↓	6 7 ↓	5 7 ↓	3 7 ↓	3 7 ↓	3 6 ↓	3 6 ↓	3 6 ←	3 6 ←	3 6 ↑	3 7 ↑	3 7 ↑	3 7 ↑	3 8 ↑
Houston Pilots G - 75/76	13 20 ↓	12 17 ↓	10 15 ↓	10 14 ↓	10 14 ↓	9 14 ↓	9 13 ↓	8 13 ↓	8 12 ↓	8 10 ↓	7 10 ↓	7 9 ↓	6 8 ↓	6 8 ↓	6 7 ↓	5 7 ↓	3 7 ↓	3 7 ↓	3 7 ←	3 8 ←	3 8 ↑	3 8 ↑	3 8 ↑	3 8 ↑
Houston Pilots F - 63/64	13 20 ↓	12 17 ↓	10 15 ↓	10 14 ↓	10 14 ↓	9 14 ↓	9 13 ↓	8 13 ↓	8 12 ↓	8 12 ↓	7 10 ↓	7 9 ↓	6 8 ↓	6 8 ↓	6 7 ↓	5 7 ↓	5 7 ↓	3 7 ↓	3 7 ←	3 8 ←	3 8 ↑	3 8 ↑	3 7 ↑	3 8 ↑
Houston Pilots E - 51/52	13 20 ↓	13 17 ↓	10 16 ↓	10 15 ↓	10 14 ↓	10 14 ↓	9 13 ↓	9 13 ↓	8 13 ↓	8 12 ↓	8 10 ↓	7 10 ↓	7 9 ↓	6 9 ↓	6 8 ↓	6 7 ↓	5 7 ↓	5 8 ↓	3 8 ←	3 8 ←	3 8 ↑	3 8 ↑	3 7 ↑	3 8 ↑
Houston Pilots D - 37/38	14 21 ↓	13 17 ↓	10 16 ↓	10 15 ↓	10 15 ↓	10 14 ↓	9 14 ↓	9 13 ↓	8 13 ↓	8 12 ↓	8 12 ↓	8 10 ↓	7 10 ↓	7 9 ↓	6 8 ↓	6 7 ↓	5 7 ↓	5 8 ↓	3 8 ←	3 8 ←	3 8 ↑	3 8 ↑	3 7 ↑	3 8 ↑
Houston Pilots C - 25/26	14 21 ↓	13 18 ↓	10 16 ↓	10 15 ↓	10 15 ↓	10 14 ↓	9 14 ↓	9 13 ↓	8 13 ↓	8 12 ↓	8 12 ↓	8 10 ↓	7 10 ↓	7 9 ↓	6 8 ↓	6 8 ↓	6 8 ↓	5 8 ↓	5 8 ←	5 8 ←	5 8 ↑	3 8 ↑	3 8 ↑	3 8 ↑
Houston Pilots B - 11/12	14 20 ↓	13 17 ↓	10 16 ↓	10 15 ↓	10 15 ↓	9 14 ↓	9 14 ↓	8 13 ↓	8 13 ↓	8 12 ↓	8 12 ↓	7 10 ↓	7 10 ↓	6 9 ↓	6 9 ↓	6 8 ↓	6 8 ↓	5 8 ↓	5 8 ←	5 8 ←	5 8 ↑	5 8 ↑	3 7 ↑	3 7 ↑
Houston Pilots A - 1 & 2 Bravo	15 20 ↓	14 20 ↓	13 18 ↓	13 18 ↓	13 18 ↓	12 17 ↓	12 17 ↓	10 16 ↓	10 15 ↓	10 14 ↓	9 13 ↓	8 13 ↓	8 12 ↓	8 12 ↓	8 12 ↓	7 10 ↓	6 9 ↓	6 9 ↓	6 8 ↓	5 8 ←	3 8 ←	3 8 ↑	3 7 ↑	3 7 ↑

NOTE: This is automated data that may/may not agree with the official BAM thinking that's found on the daily slides. This data should be used as a guide only.

Houston Pilots: MON. 01/26/2026

Forecast Discussion

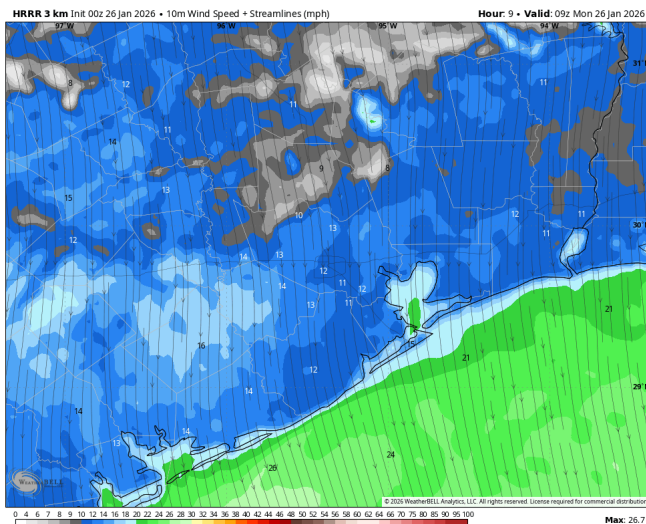
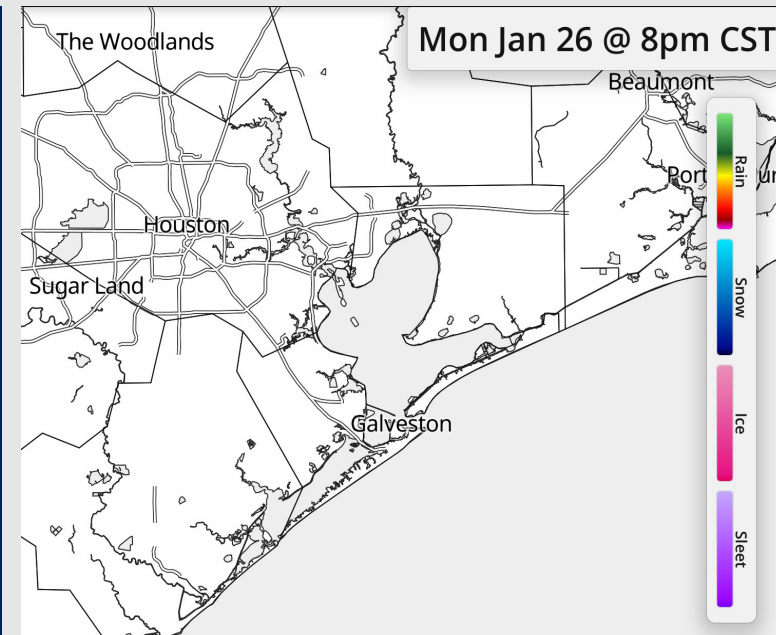
Precip: Dry conditions favored for today.

Wind: Winds out of the N/NE through the rest of the day. **N of Morgan's Point:** Winds of 4 – 9 kts through the rest of the day. **S of Morgan's Point:** Winds of 8 – 13 kts through the rest of the day. Winds of 10- 15 kts at the **Boarding Station.**

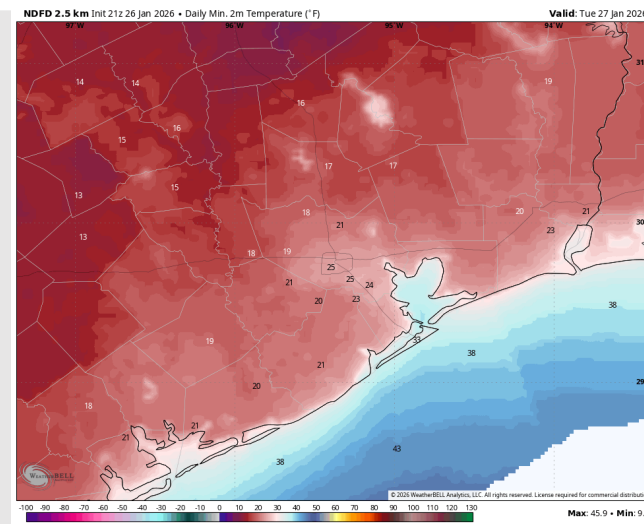
Low Temps: **N of Morgan's Point:** Mid 20s F. **S of Morgan's Point:** Low 30s F.

Visibility: No visibility concerns for today.

Precip Image: 8 PM CT



Wind Speed:
6 PM CT



Low Temps
TUE AM

Houston Pilots: TUE. 01/27/2026

Forecast Discussion

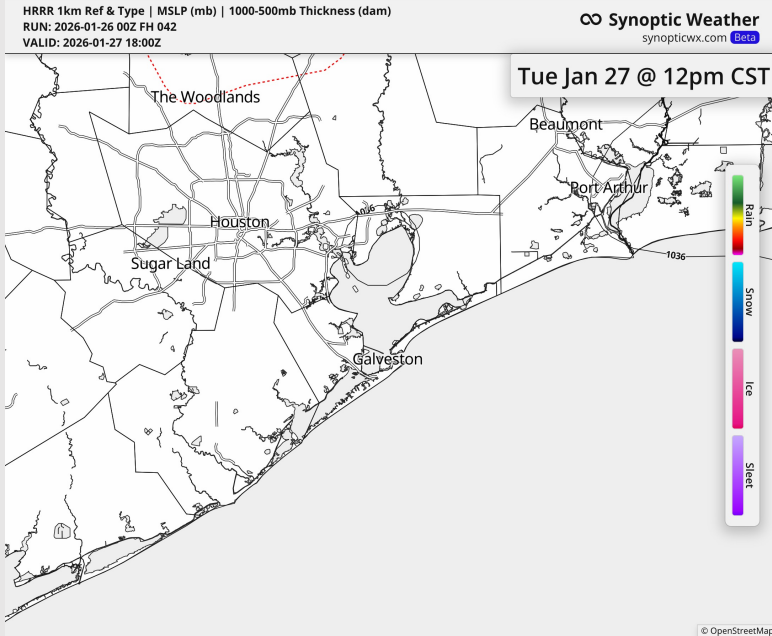
Precip: Dry conditions favored for TUE.

Wind: Winds highly variable through the day, but primarily from the N through 12 PM and out of the SE thereafter. **N of Morgan's Point:** Winds of 3 – 8 kts through the day. **S of Morgan's Point:** Winds of 3 – 8 kts through the day.

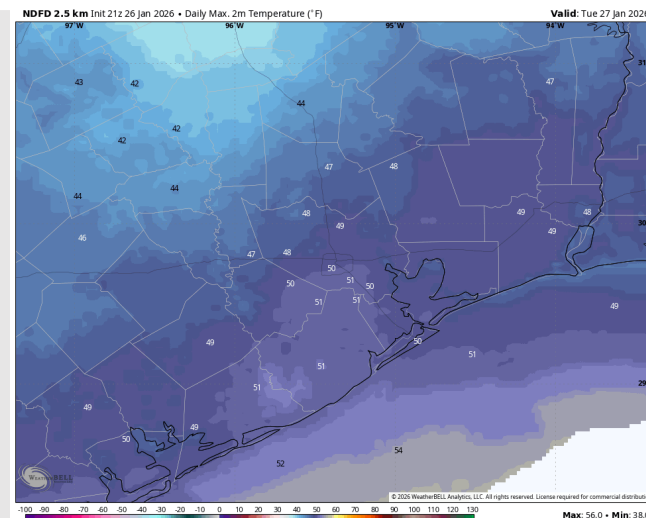
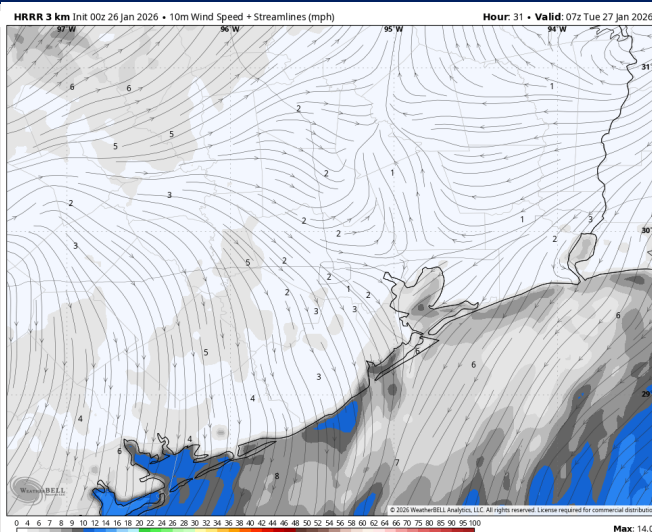
High Temps: **N of Morgan's Point:** Upper 40s F. **S of Morgan's Point:** Upper 40s F.

Visibility: No visibility concerns for TUE.

Precip Image: 12 PM CT



Wind Speed:
1 AM CT



High Temps
Tuesday

Houston Pilots: WED. 01/28/2026

Forecast Discussion

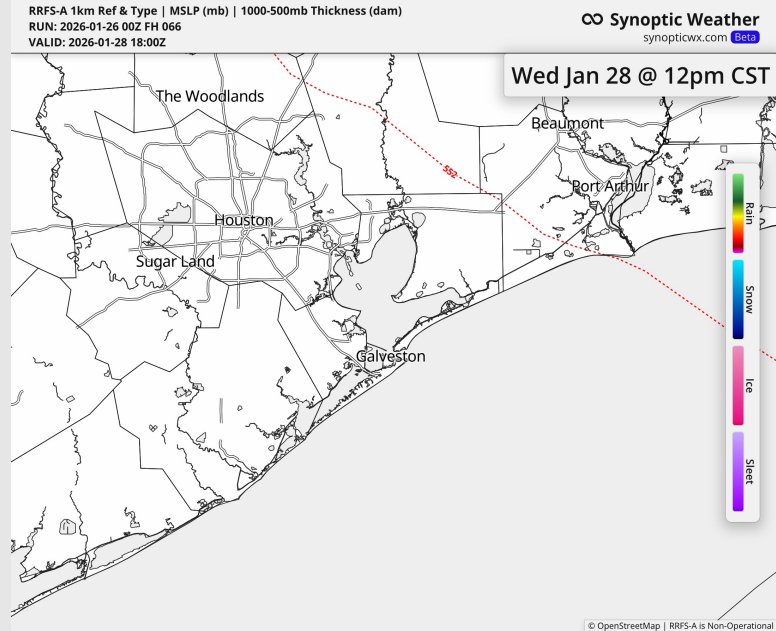
Precip: Dry conditions favored for WED.

Wind: Winds variable through the day, but generally out of the N through 9 AM and turning clockwise to out of the south by 6 PM. **N of Morgan's Point:** Winds of 3 – 8 kts through the day. **S of Morgan's Point:** Winds of 5 – 10 kts through the day.

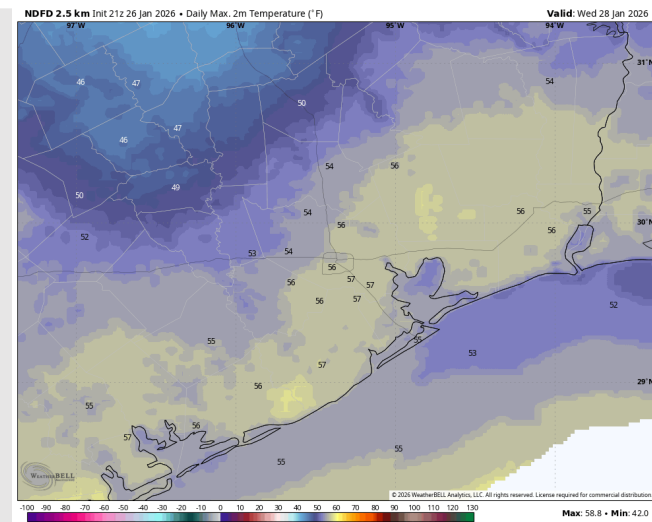
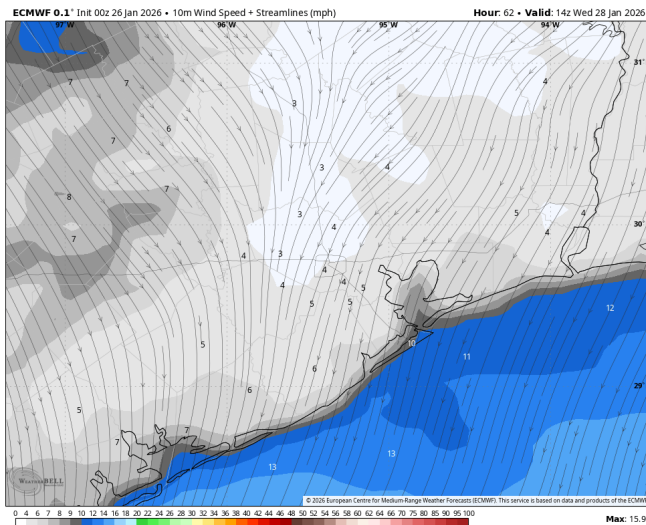
High Temps: **N of Morgan's Point:** Mid 50s F. **S of Morgan's Point:** Low 50s F.

Visibility: Isolated pockets of fog N of Morgan's Point from 3 AM – 9 AM.

Precip Image: 12 PM CT



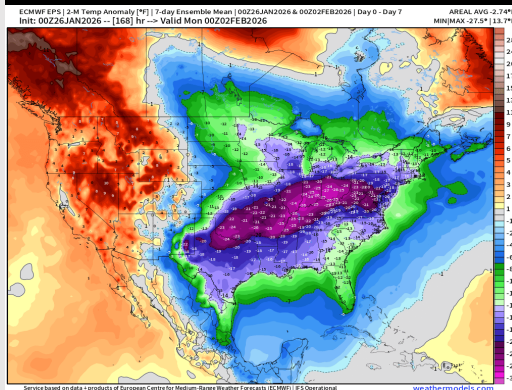
Wind Speed:
8 AM CT



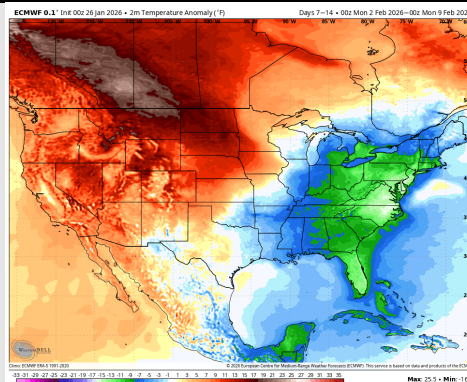
High Temps
Wednesday

Houston Pilots: 01/26/2026

Next 7 Day Temperature Departure



8-14 Day Temperature Departure

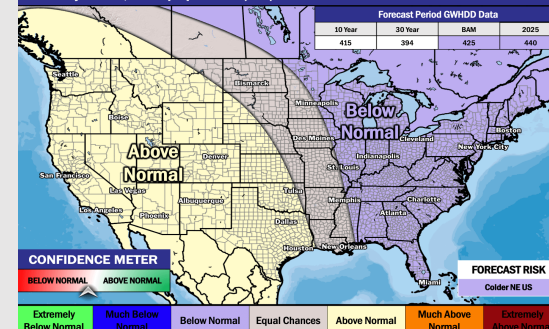


15-30 Day Temperature Departure

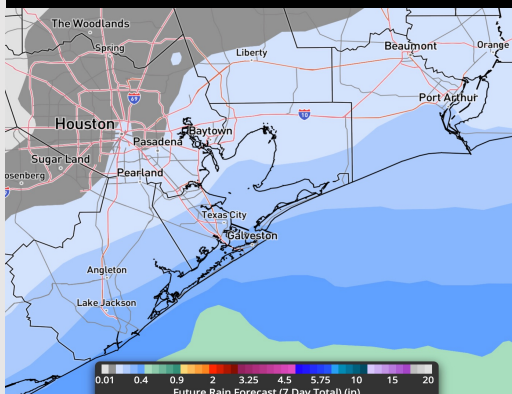
Week ¾ Temperature Outlook

February 6 - 19, 2026 | Updated: 1/23/26

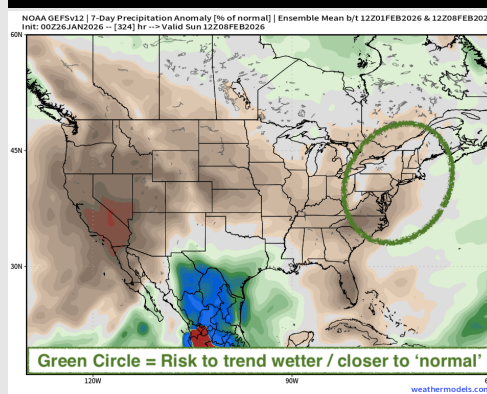
Forecaster: Walts



Next 7 Day Total Precipitation



8-14 Day % of Average Precip.

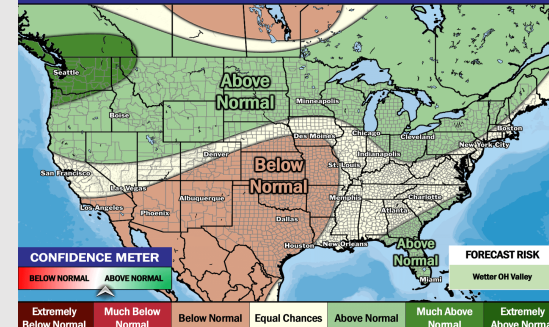


15-30 Day % of Average Precip.

Week ¾ Precipitation Outlook

February 6 - 19, 2026 | Updated: 1/23/26

Forecaster: Walts



- Much below normal temps are favored over the next 7 days, with rain likely to return late-week.
- Below normal temperatures and above normal rain chances in the Week 2 period.
- Slightly above normal temperatures and below normal rainfall expected for early February.