

Houston Pilots Forecast Package



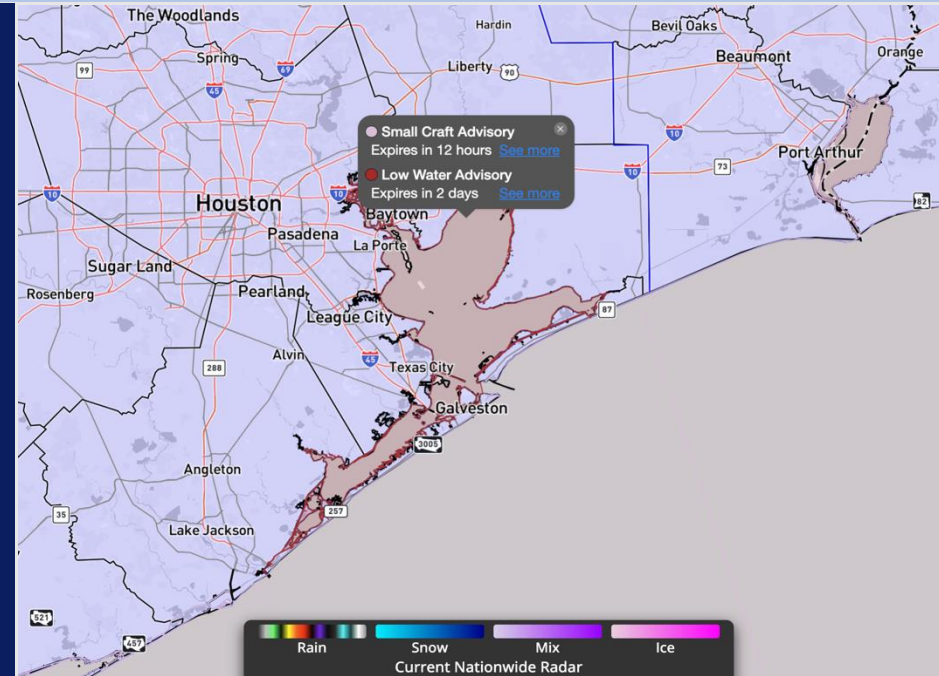
Updated: 12:00 AM CT

Monday, January 26th, 2026

Forecaster: Noah Began

Weather Headlines

- A low-end fog risk N of Morgan's Point will be possible on WED and THU from 3 AM – 9 AM each morning.
- Breezy conditions remain in play through Monday afternoon.



Current Radar: 11:47 PM CT

As always, please do not hesitate to reach out to us with any forecast questions at (317)-560-8122. Press 1 for forecast questions.



You can also access real-time forecast updates and 24/7 meteorological chat assistance on your [Clarity](#) app.

Houston Pilots Extended Range Visibility Report



Thursday 01/29/2026

Isolated pockets of fog N of Morgan’s Point from 3 AM – 9 AM.

Forecast Confidence



Saturday 01/31/2026

Fog is not favored.

Forecast Confidence



Friday 01/30/2026

Fog is not favored.

Forecast Confidence



Chance for Fog

Thursday AM	Possible
Thursday PM	Unlikely
Friday AM	Unlikely
Friday PM	Unlikely
Saturday AM	Unlikely
Saturday PM	Unlikely

Houston Pilots Visibility Chart (miles)



Visibility	Mon 1 am	Mon 2 am	Mon 3 am	Mon 4 am	Mon 5 am	Mon 6 am	Mon 7 am	Mon 8 am	Mon 9 am	Mon 10 am	Mon 11 am	Mon 12 pm	Mon 1 pm	Mon 2 pm	Mon 3 pm	Mon 4 pm	Mon 5 pm	Mon 6 pm	Mon 7 pm	Mon 8 pm	Mon 9 pm	Mon 10 pm	Mon 11 pm	Tue 12 am
Houston Pilots N - 610 Bridge	10	10	10	10	10	10	10	10	10	10	10	10	10	10	10	10	10	10	10	10	10	10	10	10
Houston Pilots M - Kinder 1	10	10	10	10	10	10	10	10	10	10	10	10	10	10	10	10	10	10	10	10	10	10	10	10
Houston Pilots L - Greens Bayou	10	10	10	10	10	10	10	10	10	10	10	10	10	10	10	10	10	10	10	10	10	10	10	10
Houston Pilots K - Shell Crude	10	10	10	10	10	10	10	10	10	10	10	10	10	10	10	10	10	10	10	10	10	10	10	10
Houston Pilots J - Lynchburg Ferries	10	10	10	10	10	10	10	10	10	10	10	10	10	10	10	10	10	10	10	10	10	10	10	10
Houston Pilots I - Exxon 3	10	10	10	10	10	10	10	10	10	10	10	10	10	10	10	10	10	10	10	10	10	10	10	10
Houston Pilots H - Morgans Point	10	10	10	10	10	10	10	10	10	10	10	10	10	10	10	10	10	10	10	10	10	10	10	10
Houston Pilots G - 75/76	10	10	10	10	10	10	10	10	10	10	10	10	10	10	10	10	10	10	10	10	10	10	10	10
Houston Pilots F - 63/64	10	10	10	10	10	10	10	10	10	10	10	10	10	10	10	10	10	10	10	10	10	10	10	10
Houston Pilots E - 51/52	10	10	10	10	10	10	10	10	10	10	10	10	10	10	10	10	10	10	10	10	10	10	10	10
Houston Pilots D - 37/38	10	10	10	10	10	10	10	10	10	10	10	10	10	10	10	10	10	10	10	10	10	10	10	10
Houston Pilots C - 25/26	10	10	10	10	10	10	10	10	10	10	10	10	10	10	10	10	10	10	10	10	10	10	10	10
Houston Pilots B - 11/12	10	10	10	10	10	10	10	10	10	10	10	10	10	10	10	10	10	10	10	10	10	10	10	10
Houston Pilots A - 1 & 2 Bravo	10	10	10	10	10	10	10	10	10	10	10	10	10	10	10	10	10	10	10	10	10	10	10	10

NOTE: This is automated data that may/may not agree with the official BAM thinking that’s found on the daily slides or special visibility report slides. This data should be used as a guide only

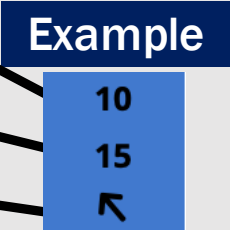
Houston Pilots Wind Chart



Forecast Confidence



Sustained Wind 10 Knots
Gusts 15 Knots
Wind from the SE



Wind	Mon 1 am	Mon 2 am	Mon 3 am	Mon 4 am	Mon 5 am	Mon 6 am	Mon 7 am	Mon 8 am	Mon 9 am	Mon 10 am	Mon 11 am	Mon 12 pm	Mon 1 pm	Mon 2 pm	Mon 3 pm	Mon 4 pm	Mon 5 pm	Mon 6 pm	Mon 7 pm	Mon 8 pm	Mon 9 pm	Mon 10 pm	Mon 11 pm	Tue 12 am
Houston Pilots N - 610 Bridge	13	13	12	10	10	10	9	9	9	10	10	10	10	10	9	9	8	8	7	6	6	5	5	3
	23	23	22	21	20	18	17	17	17	17	18	20	20	20	18	18	16	15	13	12	10	9	9	9
	↓	↓	↓	↓	↓	↓	↓	↓	↓	↓	↓	↓	↓	↓	↓	↓	↓	↓	↓	↓	↓	↓	↓	↓
Houston Pilots M - Kinder 1	13	13	12	10	10	10	9	9	9	10	10	10	10	10	9	9	8	8	7	6	6	6	5	3
	23	23	22	21	20	18	17	17	17	17	18	20	20	20	18	18	16	15	13	12	10	9	9	9
	↓	↓	↓	↓	↓	↓	↓	↓	↓	↓	↓	↓	↓	↓	↓	↓	↓	↓	↓	↓	↓	↓	↓	↓
Houston Pilots L - Greens Bayou	13	12	12	10	10	10	9	9	9	9	10	10	10	10	10	9	8	8	6	6	6	6	5	3
	23	22	22	21	20	18	17	17	17	17	18	18	20	20	18	18	16	14	13	12	10	9	9	8
	↓	↓	↓	↓	↓	↓	↓	↓	↓	↓	↓	↓	↓	↓	↓	↓	↓	↓	↓	↓	↓	↓	↓	↓
Houston Pilots K - Shell Crude	13	12	12	10	10	10	9	9	9	10	10	10	10	10	10	9	9	8	6	6	6	6	5	3
	23	23	22	21	20	18	17	17	17	18	18	20	20	20	18	18	16	15	13	12	10	9	9	9
	↓	↓	↓	↓	↓	↓	↓	↓	↓	↓	↓	↓	↓	↓	↓	↓	↓	↓	↓	↓	↓	↓	↓	↓
Houston Pilots J - Lynchburg Ferries	12	12	12	10	10	9	9	9	9	10	10	10	10	10	10	9	8	8	6	6	6	5	5	3
	23	22	22	21	20	18	17	17	17	18	18	18	20	20	18	18	16	15	12	12	9	9	9	8
	↓	↓	↓	↓	↓	↓	↓	↓	↓	↓	↓	↓	↓	↓	↓	↓	↓	↓	↓	↓	↓	↓	↓	↓
Houston Pilots I - Exxon 3	17	17	17	16	15	15	13	13	13	13	13	13	12	12	12	12	12	10	9	8	8	8	8	7
	25	25	25	23	22	21	18	18	18	18	20	20	20	20	20	20	18	16	14	13	12	12	10	9
	↓	↓	↓	↓	↓	↓	↓	↓	↓	↓	↓	↓	↓	↓	↓	↓	↓	↓	↓	↓	↓	↓	↓	↓
Houston Pilots H - Morgans Point	17	17	17	16	15	15	13	13	13	13	13	13	13	13	13	12	12	10	9	9	8	8	8	7
	25	25	24	23	22	21	20	20	18	20	20	20	20	20	21	20	18	16	14	13	12	12	10	10
	↓	↓	↓	↓	↓	↓	↓	↓	↓	↓	↓	↓	↓	↓	↓	↓	↓	↓	↓	↓	↓	↓	↓	↓
Houston Pilots G - 75/76	20	21	21	20	18	17	17	17	16	15	15	14	13	13	13	13	13	13	10	10	10	10	9	9
	29	30	29	28	26	26	24	24	23	22	22	22	22	22	22	21	20	18	16	15	15	15	14	13
	↓	↓	↓	↓	↓	↓	↓	↓	↓	↓	↓	↓	↓	↓	↓	↓	↓	↓	↓	↓	↓	↓	↓	↓
Houston Pilots F - 63/64	21	22	21	20	20	18	17	17	17	16	15	15	14	14	14	13	13	13	10	10	10	10	10	9
	30	30	30	29	28	26	25	25	24	23	23	23	22	22	22	21	20	18	16	15	15	15	14	13
	↓	↓	↓	↓	↓	↓	↓	↓	↓	↓	↓	↓	↓	↓	↓	↓	↓	↓	↓	↓	↓	↓	↓	↓
Houston Pilots E - 51/52	21	22	22	21	20	20	18	17	17	17	16	15	15	15	15	14	14	13	12	12	10	10	10	9
	30	31	31	29	29	28	26	26	26	24	24	23	23	23	23	22	20	18	17	16	16	15	14	13
	↓	↓	↓	↓	↓	↓	↓	↓	↓	↓	↓	↓	↓	↓	↓	↓	↓	↓	↓	↓	↓	↓	↓	↓
Houston Pilots D - 37/38	22	22	22	21	20	20	18	18	18	17	17	15	15	15	15	15	14	13	13	12	12	10	10	9
	31	32	31	30	29	28	26	26	26	25	24	24	23	23	24	22	21	20	17	16	16	16	15	14
	↓	↓	↓	↓	↓	↓	↓	↓	↓	↓	↓	↓	↓	↓	↓	↓	↓	↓	↓	↓	↓	↓	↓	↓
Houston Pilots C - 25/26	21	22	22	21	20	20	18	18	18	17	17	16	15	15	15	15	15	13	13	12	12	10	10	10
	30	31	31	29	29	28	26	26	26	25	25	24	24	24	24	22	21	20	17	16	16	16	15	14
	↓	↓	↓	↓	↓	↓	↓	↓	↓	↓	↓	↓	↓	↓	↓	↓	↓	↓	↓	↓	↓	↓	↓	↓
Houston Pilots B - 11/12	20	20	20	20	18	17	17	17	17	17	16	16	15	15	15	15	15	13	12	12	10	10	10	9
	28	29	28	26	26	26	25	25	25	24	24	23	23	23	23	22	21	20	17	16	16	16	15	14
	↓	↓	↓	↓	↓	↓	↓	↓	↓	↓	↓	↓	↓	↓	↓	↓	↓	↓	↓	↓	↓	↓	↓	↓
Houston Pilots A - 1 & 2 Bravo	22	22	22	22	21	20	20	20	20	18	17	17	17	17	16	15	15	15	14	14	14	13	13	12
	32	32	32	31	30	29	26	26	26	26	26	25	24	24	24	23	22	21	20	20	20	18	18	17
	↓	↓	↓	↓	↓	↓	↓	↓	↓	↓	↓	↓	↓	↓	↓	↓	↓	↓	↓	↓	↓	↓	↓	↓

NOTE: This is automated data that may/may not agree with the official BAM thinking that's found on the daily slides.
This data should be used as a guide only.

Houston Pilots: MON. 01/26/2026

Forecast Discussion

Precip: Dry conditions favored for MON.

Wind: Winds out of the N through the day. **N of Morgan's Point:** Winds of 8 – 13 kts through 4 PM, and 3 – 8 kts thereafter. **A few gusts to 20 kts through 9 AM.** **S of Morgan's Point:** Winds of 16 – 21 kts through 2 PM, 8 – 13 kts thereafter. **Gusts of 18 – 23 kts through 3 PM.** Winds at the **Boarding Station** of 18 – 23 kts through 2 PM, and 9 – 14 kts thereafter. **Gusts of 20 – 25 kts through 3 AM, and 18 – 23 kts through 4 PM.**

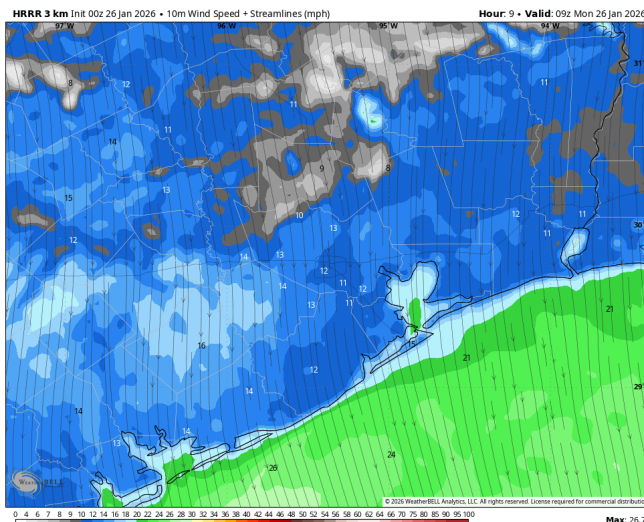
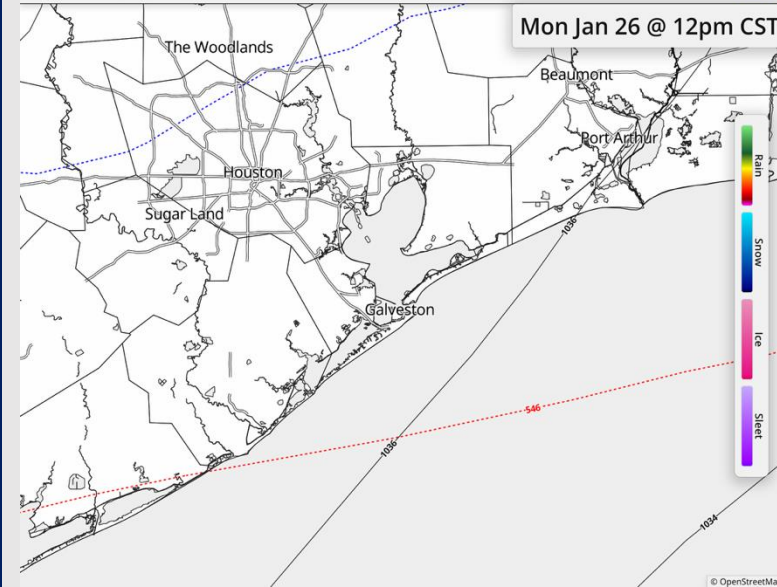
High Temps: **N of Morgan's Point:** Low 40s F. **S of Morgan's Point:** Low 40s F.

Visibility: No visibility concerns for Today.

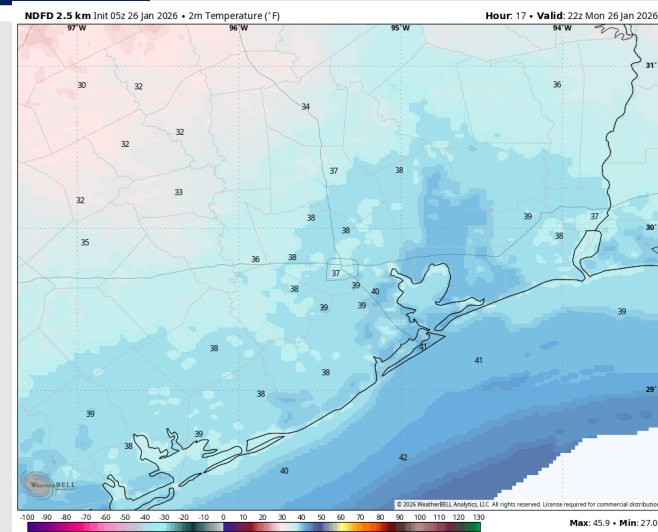
Precip Image: 12 PM CT

HRRR 1km Ref & Type | MSLP (mb) | 1000-500mb Thickness (dam)
RUN: 2026-01-26 00Z FH 018
VALID: 2026-01-26 18:00Z

∞ Synoptic Weather
synopticwx.com Beta



Wind Speed:
3 AM CT



HIGH TEMPS
4 PM TODAY

Houston Pilots: TUE. 01/27/2026

Forecast Discussion

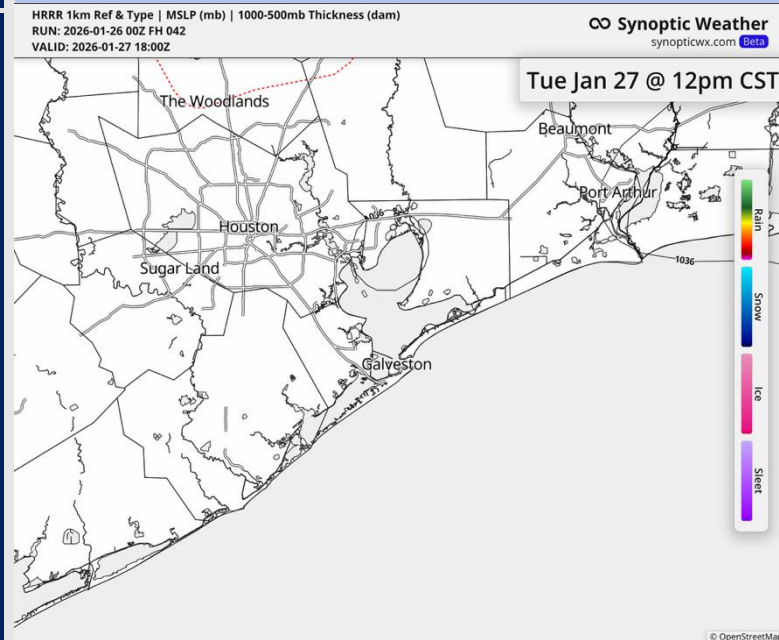
Precip: Dry conditions favored for TUE.

Wind: Winds highly variable through the day, but primarily from the N through 12 PM and out of the SE thereafter. **N of Morgan's Point:** Winds of 3 – 8 kts through the day. **S of Morgan's Point:** Winds of 3 – 8 kts through the day.

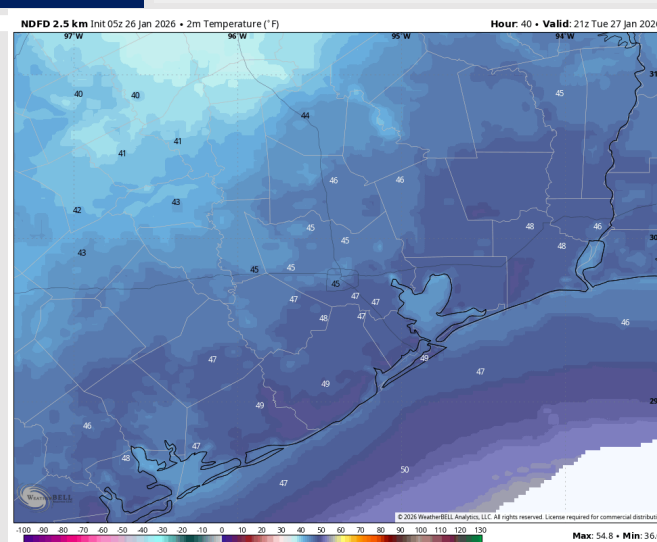
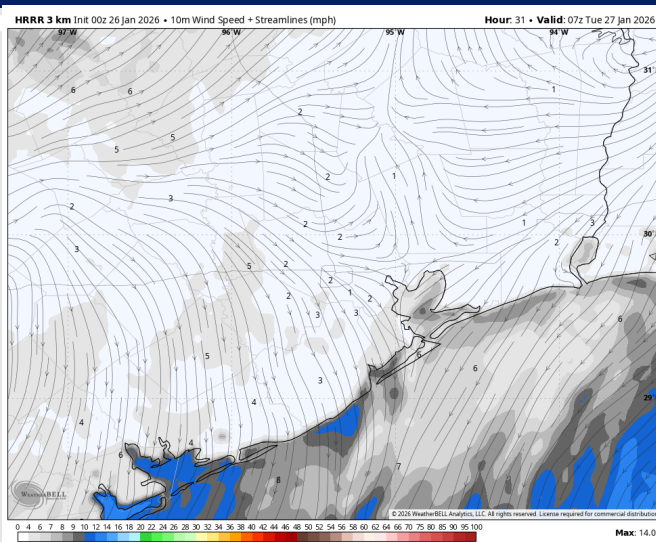
High Temps: **N of Morgan's Point:** Upper 40s F. **S of Morgan's Point:** Upper 40s F.

Visibility: No visibility concerns for TUE.

Precip Image: 12 PM CT



Wind Speed:
1 AM CT



High Temps
3 PM TUE

Houston Pilots: WED. 01/28/2026

Forecast Discussion

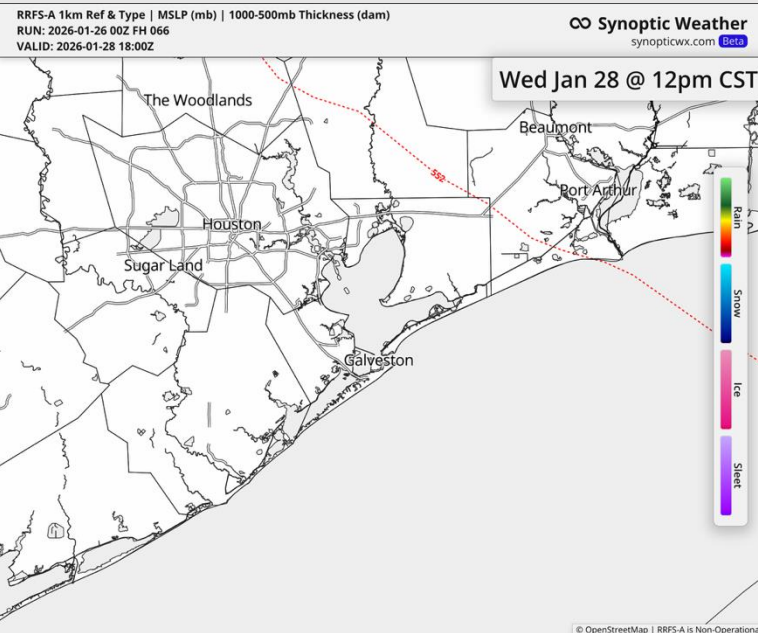
Precip: Dry conditions favored for WED.

Wind: Winds variable through the day, but generally out of the N through 9 AM and turning clockwise to out of the south by 6 PM. **N of Morgan's Point:** Winds of 3 – 8 kts through the day. **S of Morgan's Point:** Winds of 5 – 10 kts through the day.

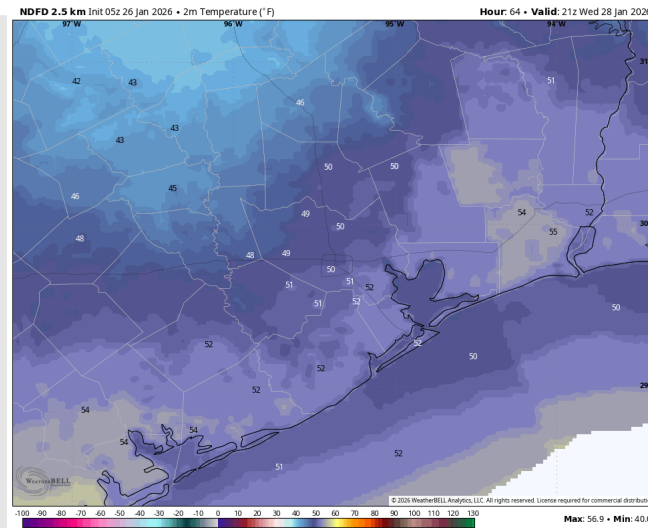
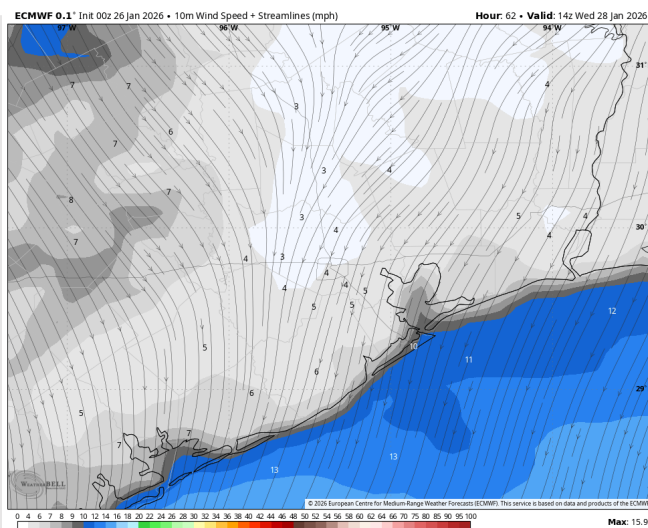
High Temps: **N of Morgan's Point:** Low 50s F. **S of Morgan's Point:** Low 50s F.

Visibility: Isolated pockets of fog N of Morgan's Point from 3 AM – 9 AM.

Precip Image: 12 PM CT



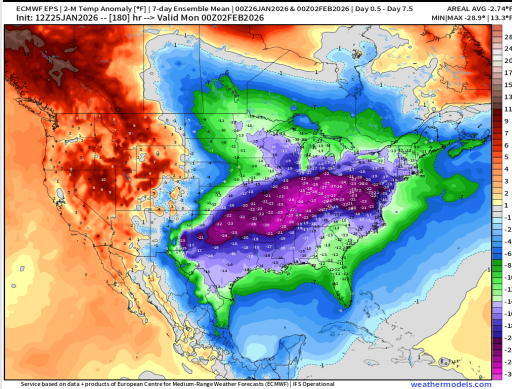
Wind Speed:
8 AM CT



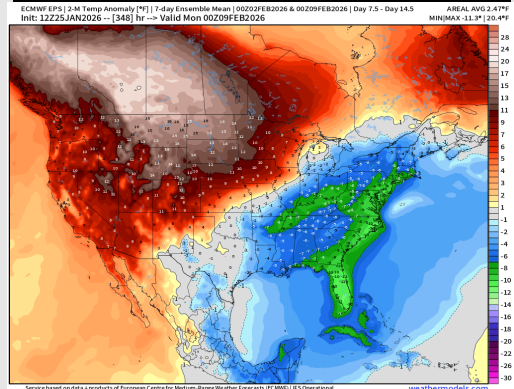
High Temps
3 PM WED

Houston Pilots: 01/26/2026

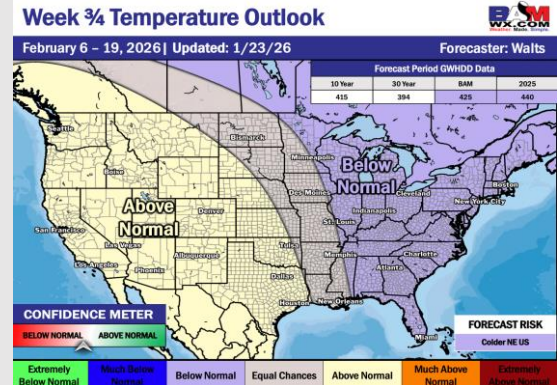
Next 7 Day Temperature Departure



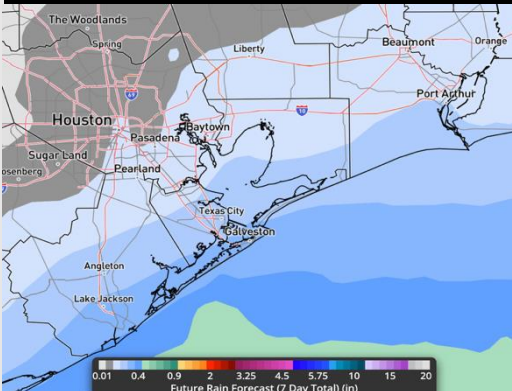
8-14 Day Temperature Departure



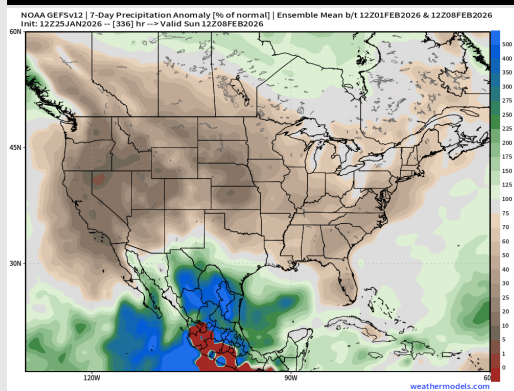
15-30 Day Temperature Departure



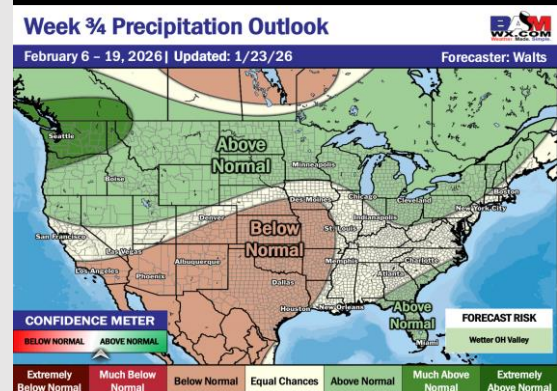
Next 7 Day Total Precipitation



8-14 Day % of Average Precip.



15-30 Day % of Average Precip.



- Below normal temps are favored over the next 7 days, with rain likely to return late week.
- Below normal temperatures and near normal rain changes in the Week 2 period.
- Slightly above normal temperatures and below normal rainfall expected for early February.