

Houston Pilots Forecast Package



Updated: 12:45 AM CT

Sunday, January 25th, 2026

Forecaster: Noah Began

Weather Headlines

- Low-end freezing rain chances from 5 – 8 AM this morning.
- No fog concerns over the next 72 hours.
- Strong winds remain a concern, primarily S of Morgan's Point late today into MON.



Current Radar: 12:41 AM CT

As always, please do not hesitate to reach out to us with any forecast questions at (317)-560-8122. Press 1 for forecast questions.



You can also access real-time forecast updates and 24/7 meteorological chat assistance on your Clarity app.

Houston Pilots Extended Range Visibility Report



Wednesday 01/28/2026

Fog is possible N of Morgan’s Point from 12 AM – 9 AM.

Forecast Confidence



Friday 01/30/2026

Fog is not favored.

Forecast Confidence



Thursday 01/29/2026

Fog is not favored.

Forecast Confidence



Chance for Fog

Wednesday AM	Possible
Wednesday PM	Unlikely
Thursday AM	Unlikely
Thursday PM	Unlikely
Friday AM	Unlikely
Friday PM	Unlikely

Houston Pilots Visibility Chart (miles)



Visibility	Sun 1 am	Sun 2 am	Sun 3 am	Sun 4 am	Sun 5 am	Sun 6 am	Sun 7 am	Sun 8 am	Sun 9 am	Sun 10 am	Sun 11 am	Sun 12 pm	Sun 1 pm	Sun 2 pm	Sun 3 pm	Sun 4 pm	Sun 5 pm	Sun 6 pm	Sun 7 pm	Sun 8 pm	Sun 9 pm	Sun 10 pm	Sun 11 pm	Mon 12 am
Houston Pilots N - 610 Bridge	3.9	3.9	4.9	4.9	2.5	3	6.9	6.9	7.9	6.9	9	10	10	10	10	10	10	10	10	10	10	10	10	10
Houston Pilots M - Kinder 1	3.9	3.9	4.9	4.9	2.5	4.9	6.9	6.9	6.9	6.9	9	10	10	10	10	10	10	10	10	10	10	10	10	10
Houston Pilots L - Greens Bayou	3.9	3.9	4.9	4.9	2.5	4.9	6.9	6.9	6.9	6.9	7.9	9	10	10	10	10	10	10	10	10	10	10	10	10
Houston Pilots K - Shell Crude	3.9	3.9	4.9	4.9	2.5	4.9	5.9	6.9	5.9	6.9	6.9	9	10	10	10	10	10	10	10	10	10	10	10	10
Houston Pilots J - Lynchburg Ferries	3.9	3.9	4.9	4.9	2.5	4.9	6.9	6.9	6.9	6.9	6.9	9	10	10	10	10	10	10	10	10	10	10	10	10
Houston Pilots I - Exxon 3	3.9	3.9	3.9	4.9	2.5	4.9	4.9	6.9	5.9	6.9	6.9	9	10	10	10	10	10	10	10	10	10	10	10	10
Houston Pilots H - Morgans Point	3.9	3.9	3.9	4.9	3	4.9	4.9	6.9	5.9	6.9	6.9	9	10	10	10	10	10	10	10	10	10	10	10	10
Houston Pilots G - 75/76	2.9	3.9	3.9	3.9	3.9	3.9	2	5.9	3.9	5.9	6.9	9	10	9	10	10	10	10	10	10	10	10	10	10
Houston Pilots F - 63/64	2.9	3.9	3.9	3.9	3.9	3.9	2	5.9	3.9	5.9	6.9	7.9	10	9	10	10	10	10	10	10	10	10	10	10
Houston Pilots E - 51/52	2.9	3.9	2.9	2.9	3.9	3.9	1.6	4.9	3.9	4.9	6.9	6.9	7.9	7.9	9	10	10	10	10	10	10	9	10	9
Houston Pilots D - 37/38	2.9	3.9	2.9	2.9	3.9	3.9	1.6	4.9	2.9	4.9	6.9	6.9	7.9	7.9	9	10	10	10	10	10	10	9	10	9
Houston Pilots C - 25/26	2.9	3.9	2.9	2.9	3	3.9	1.6	4.9	2.9	4.9	6.9	6.9	7.9	7.9	9	10	10	10	10	10	10	9	10	9
Houston Pilots B - 11/12	2.9	2.9	2.9	2.9	3	3.9	1.6	4.9	2.9	4.9	6.9	6.9	6.9	7.9	7.9	10	10	10	10	10	10	9	10	9
Houston Pilots A - 1 & 2 Bravo	2	2.9	1.6	2.9	3	3.9	2.5	3.9	2.5	3.9	5.9	4.9	5.9	6.9	6.9	7.9	7.9	9	10	10	10	7.9	10	9

NOTE: This is automated data that may/may not agree with the official BAM thinking that’s found on the daily slides or special visibility report slides. This data should be used as a guide only

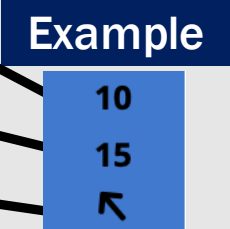
Houston Pilots Wind Chart



Forecast Confidence



Sustained Wind 10 Knots
Gusts 15 Knots
Wind from the SE



Wind	Sun 1 am	Sun 2 am	Sun 3 am	Sun 4 am	Sun 5 am	Sun 6 am	Sun 7 am	Sun 8 am	Sun 9 am	Sun 10 am	Sun 11 am	Sun 12 pm	Sun 1 pm	Sun 2 pm	Sun 3 pm	Sun 4 pm	Sun 5 pm	Sun 6 pm	Sun 7 pm	Sun 8 pm	Sun 9 pm	Sun 10 pm	Sun 11 pm	Mon 12 am
Houston Pilots N - 610 Bridge	10	10	12	12	13	13	13	13	14	14	15	15	14	15	15	15	16	15	15	15	15	15	15	14
	20	20	21	22	23	24	23	24	25	26	26	28	28	29	29	29	30	30	29	28	29	28	28	26
	↓	↓	↓	↓	↓	↓	↓	↓	↓	↓	↓	↓	↓	↓	↓	↓	↓	↓	↓	↓	↓	↓	↓	↓
Houston Pilots M - Kinder 1	10	10	10	12	13	13	13	13	14	14	15	15	14	15	15	15	16	15	15	15	15	15	15	14
	18	20	21	22	23	23	23	24	25	25	26	28	28	29	29	29	30	30	29	28	29	28	28	26
	↓	↓	↓	↓	↓	↓	↓	↓	↓	↓	↓	↓	↓	↓	↓	↓	↓	↓	↓	↓	↓	↓	↓	↓
Houston Pilots L - Greens Bayou	10	10	10	12	13	13	13	13	13	14	15	15	14	15	15	15	16	15	15	15	15	15	15	14
	18	20	21	22	23	23	23	24	25	25	26	26	26	29	29	29	29	29	29	28	28	28	28	26
	↓	↓	↓	↓	↓	↓	↓	↓	↓	↓	↓	↓	↓	↓	↓	↓	↓	↓	↓	↓	↓	↓	↓	↓
Houston Pilots K - Shell Crude	10	10	10	12	13	13	13	13	14	14	14	15	14	15	15	16	15	14	15	14	15	15	15	14
	18	20	21	22	23	24	24	24	25	25	26	26	26	29	29	29	29	29	29	28	28	29	28	26
	↓	↓	↓	↓	↓	↓	↓	↓	↓	↓	↓	↓	↓	↓	↓	↓	↓	↓	↓	↓	↓	↓	↓	↓
Houston Pilots J - Lynchburg Ferries	9	10	10	12	12	13	13	13	13	14	14	15	15	16	16	17	16	15	14	15	15	15	15	14
	18	20	20	21	23	23	23	24	25	25	26	26	26	28	28	28	28	29	28	28	28	28	26	26
	↓	↓	↓	↓	↓	↓	↓	↓	↓	↓	↓	↓	↓	↓	↓	↓	↓	↓	↓	↓	↓	↓	↓	↓
Houston Pilots I - Exxon 3	14	15	15	16	17	17	17	17	17	17	17	17	16	17	17	17	18	20	20	20	20	20	20	20
	20	22	23	23	25	26	25	25	25	25	26	26	26	28	29	29	29	29	29	26	28	29	29	28
	↓	↓	↓	↓	↓	↓	↓	↓	↓	↓	↓	↓	↓	↓	↓	↓	↓	↓	↓	↓	↓	↓	↓	↓
Houston Pilots H - Morgans Point	14	15	15	15	17	17	17	17	17	17	16	16	16	17	17	18	20	20	18	20	20	20	20	20
	20	21	22	23	25	25	25	25	25	25	26	26	26	28	29	29	29	29	28	28	29	29	29	28
	↓	↓	↓	↓	↓	↓	↓	↓	↓	↓	↓	↓	↓	↓	↓	↓	↓	↓	↓	↓	↓	↓	↓	↓
Houston Pilots G - 75/76	15	17	17	18	20	21	22	21	21	20	20	18	17	18	20	22	22	22	21	22	23	22	23	22
	23	24	25	26	29	30	30	30	30	28	28	28	29	29	31	31	32	32	30	31	33	32	33	32
	↓	↓	↓	↓	↓	↓	↓	↓	↓	↓	↓	↓	↓	↓	↓	↓	↓	↓	↓	↓	↓	↓	↓	↓
Houston Pilots F - 63/64	15	17	17	18	21	22	22	22	22	20	20	18	17	18	20	21	22	22	21	22	23	23	23	23
	23	24	25	26	29	31	31	31	31	29	28	28	29	29	30	31	31	31	30	32	33	33	33	33
	↓	↓	↓	↓	↓	↓	↓	↓	↓	↓	↓	↓	↓	↓	↓	↓	↓	↓	↓	↓	↓	↓	↓	↓
Houston Pilots E - 51/52	15	17	17	18	21	22	22	22	22	22	21	20	18	20	20	21	22	22	22	23	24	24	24	23
	23	24	25	26	30	31	32	32	32	31	30	28	29	29	31	31	31	32	32	33	35	35	35	33
	↓	↓	↓	↓	↓	↓	↓	↓	↓	↓	↓	↓	↓	↓	↓	↓	↓	↓	↓	↓	↓	↓	↓	↓
Houston Pilots D - 37/38	15	17	17	18	21	22	22	22	22	22	21	20	20	20	20	21	22	23	23	24	24	24	24	24
	22	24	25	26	30	31	32	32	32	31	30	29	29	29	31	31	32	33	33	35	36	36	36	35
	↓	↓	↓	↓	↓	↓	↓	↓	↓	↓	↓	↓	↓	↓	↓	↓	↓	↓	↓	↓	↓	↓	↓	↓
Houston Pilots C - 25/26	15	16	17	18	20	22	22	22	22	22	21	20	20	20	21	21	22	22	22	23	24	24	24	23
	22	24	24	26	29	31	32	32	32	31	30	29	29	29	31	31	32	33	32	33	36	35	35	33
	↓	↓	↓	↓	↓	↓	↓	↓	↓	↓	↓	↓	↓	↓	↓	↓	↓	↓	↓	↓	↓	↓	↓	↓
Houston Pilots B - 11/12	14	15	16	17	18	20	21	21	21	20	20	20	18	20	20	20	22	22	22	22	23	22	22	22
	20	22	23	24	26	29	30	30	30	29	29	28	28	29	30	30	31	31	31	32	33	32	32	31
	↓	↓	↓	↓	↓	↓	↓	↓	↓	↓	↓	↓	↓	↓	↓	↓	↓	↓	↓	↓	↓	↓	↓	↓
Houston Pilots A - 1 & 2 Bravo	15	16	17	18	21	22	22	22	22	22	22	21	21	22	22	22	23	22	23	24	25	25	25	24
	23	24	25	26	30	32	32	32	32	32	31	30	29	30	32	32	33	33	33	36	37	37	37	36
	↓	↓	↓	↓	↓	↓	↓	↓	↓	↓	↓	↓	↓	↓	↓	↓	↓	↓	↓	↓	↓	↓	↓	↓

NOTE: This is automated data that may/may not agree with the official BAM thinking that's found on the daily slides.
This data should be used as a guide only.

Houston Pilots: SUN. 01/25/2026

Forecast Discussion

Precip: Scattered showers through 8 AM, then dry thereafter. While unlikely, a lightning strike cannot be ruled out through 5 AM. From 5 AM – 8 AM, freezing rain pockets will be possible N of 75 /76.

Wind: Winds out of the NW through the day. **N of Morgan's Point:** Winds of 8 – 13 kts through the day. **S of Morgan's Point:** Winds of 18 – 23 kts through the day. **Boarding Station:** Winds of 20 – 25 kts. **Gusts of 20 – 25 kts for ALL Stations, locally a bit higher at 22 – 27 kts for the Boarding Station.**

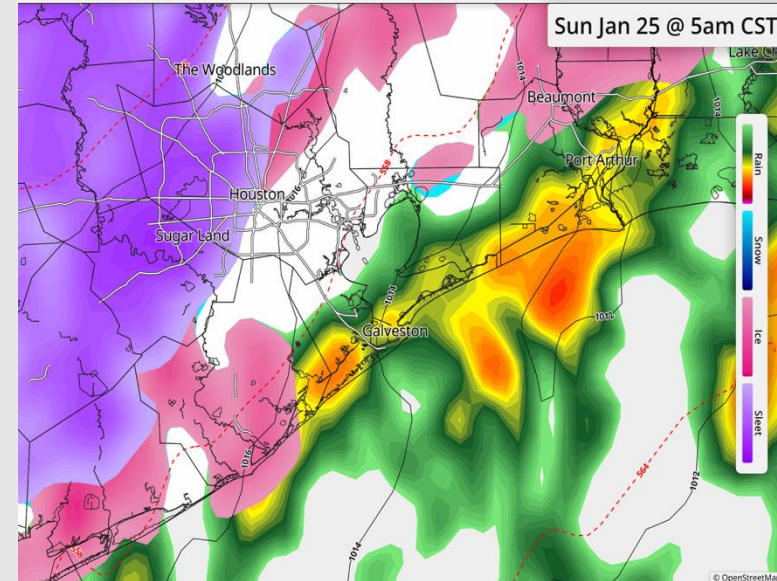
High Temps: **N of Morgan's Point:** Low 30s F. **S of Morgan's Point:** Mid 30s F.

Visibility: No visibility concerns for today.

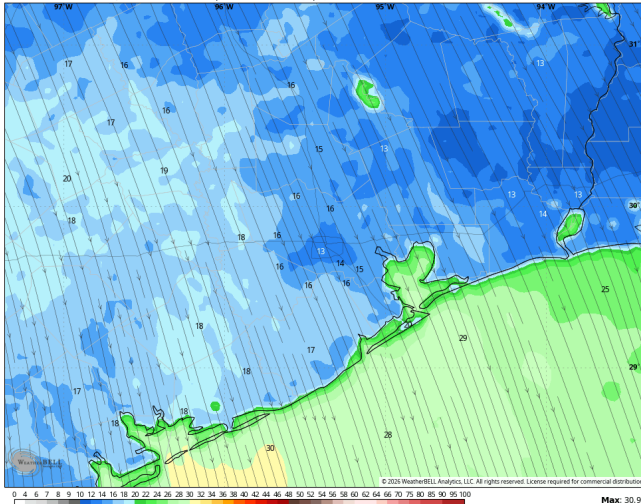
Precip Image: 5 AM CT

HW WRF-ARW 1km Ref & Type | MSLP (mb) | 1000-500mb Thickness (dam)
RUN: 2026-01-25 00Z FH 011
VALID: 2026-01-25 11:00Z

Synoptic Weather
synopticwx.com [Data](#)

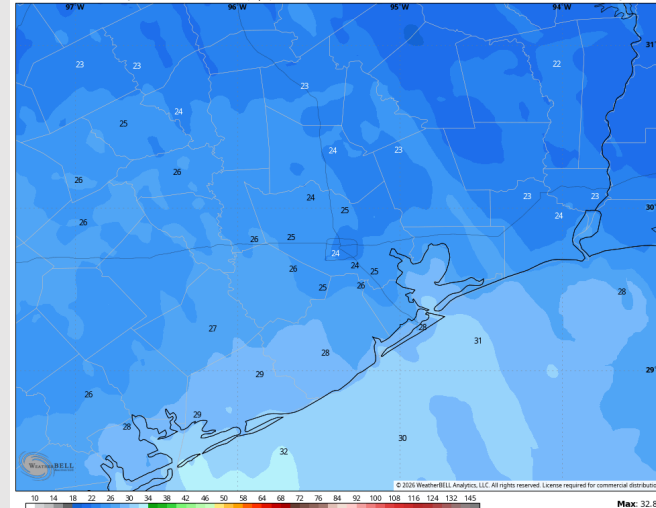


HRRR 3 km Init 00z 25 Jan 2026 • 10m Wind Speed • Streamlines (mph) Hour: 24 • Valid: 00z Mon 26 Jan 2026



Wind Speed:
6 PM CT

HRRR 3 km Init 00z 25 Jan 2026 • 10m Wind Gust (mph) Hour: 24 • Valid: 00z Mon 26 Jan 2026



PEAK GUSTS
6 PM TODAY

Houston Pilots: MON. 01/26/2026

Forecast Discussion

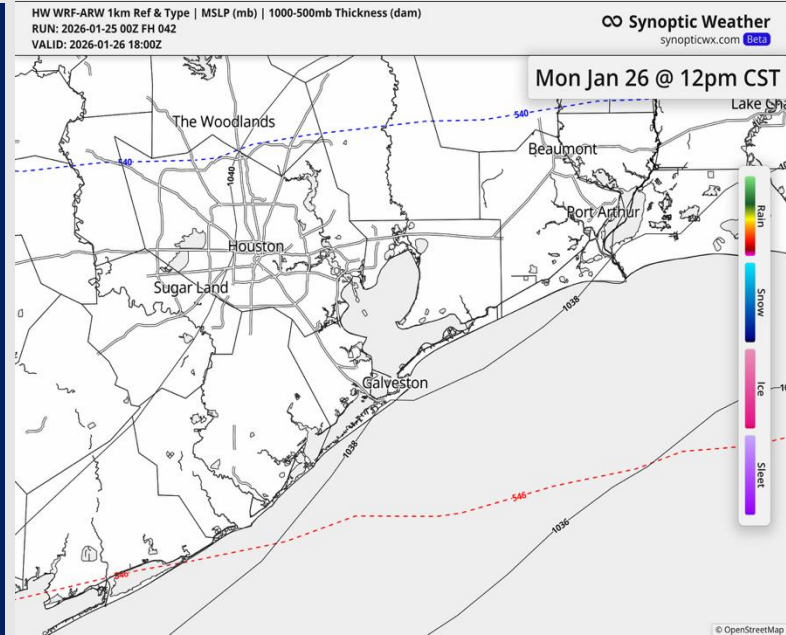
Precip: Dry conditions favored for MON

Wind: Winds out of the N through the day. **N of Morgan's Point:** Winds of 7 – 12 kts through 5 PM, 3 – 8 kts thereafter. **Gusts to 20 kts through 6 AM.** **S of Morgan's Point:** Winds of 16 – 21 kts through 4 PM, 8 – 13 kts thereafter. **Gusts of 19 – 24 kts through 4 PM.** **NOTE:** Lower confidence for winds + gusts S of Morgan's Point for MON – watching for higher winds!

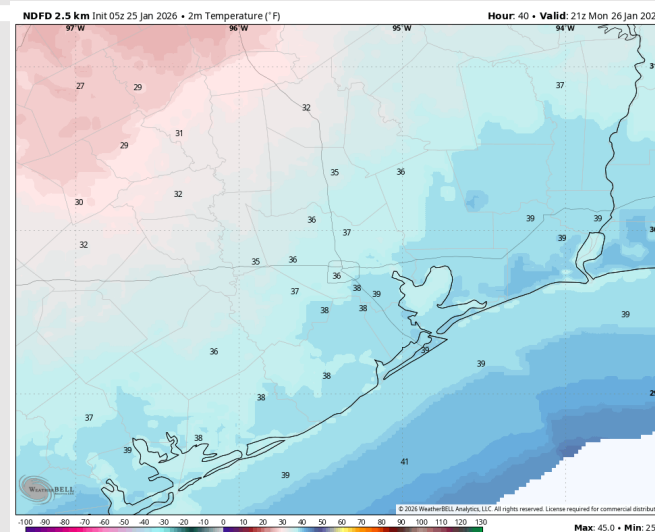
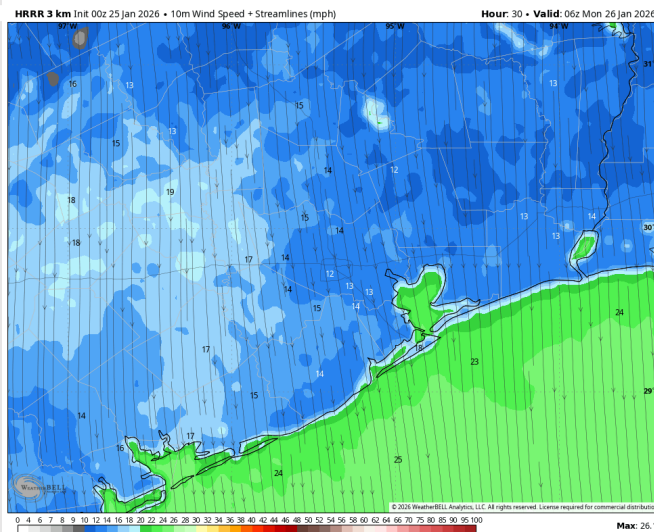
High Temps: **N of Morgan's Point:** Mid 30s F. **S of Morgan's Point:** Upper 30s F.

Visibility: No visibility concerns for Monday.

Precip Image: 12 PM CT



Wind Speed:
12 AM CT



High Temps
MON

Houston Pilots: TUE. 01/27/2026

Forecast Discussion

Precip: Dry conditions favored for TUE.

Wind: Winds out of the N through noon, turning to out of the ENE thereafter. **N of Morgan's Point:** Winds of 3 – 8 kts through the day. **S of Morgan's Point:** Winds of 8 – 13 kts through 6 AM, then 3 – 8 kts thereafter. **Gusts of 17 – 22 kts through 6 AM.**

High Temps: **N of Morgan's Point:** Upper 40s F. **S of Morgan's Point:** Upper 40s F.

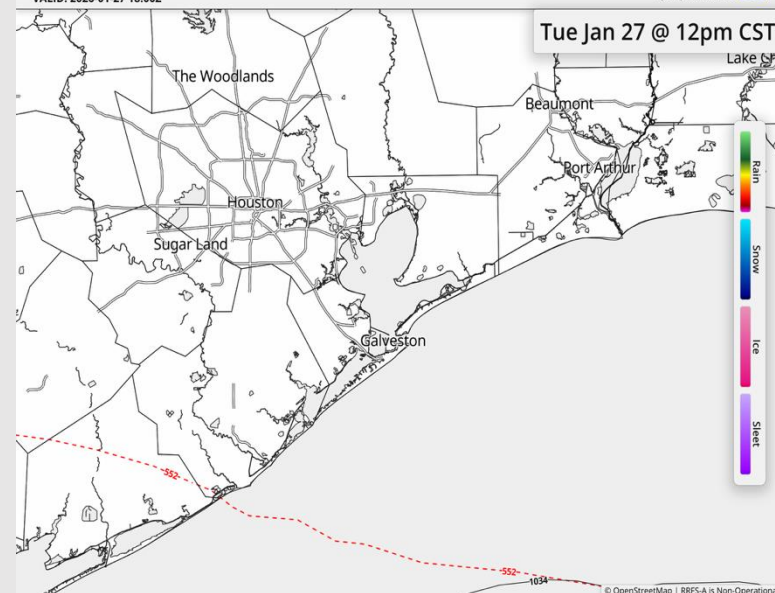
Visibility: No visibility concerns for TUE, however we will want to watch after 10 PM for an earlier trend in the arrival of WED fog.

Precip Image: 12 PM CT

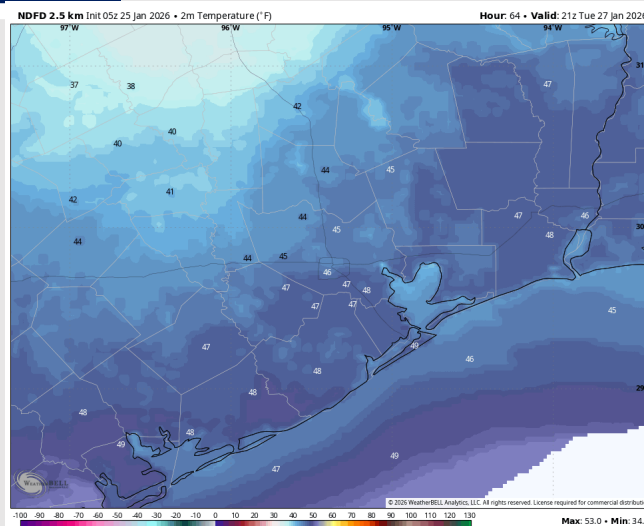
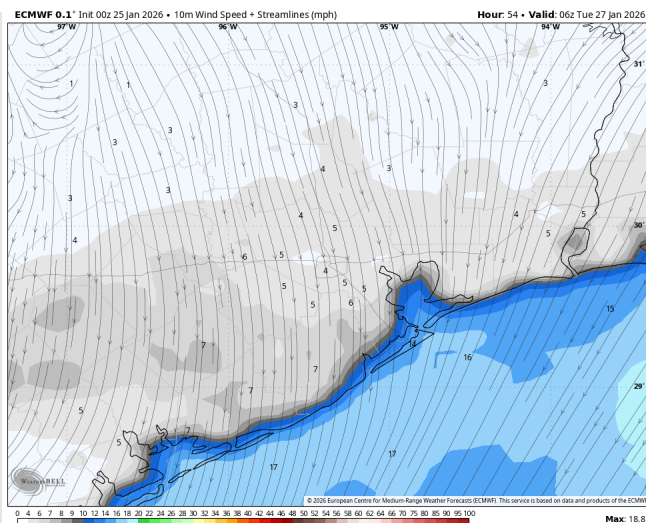
RRFS-A 1km Ref & Type | MSLP (mb) | 1000-500mb Thickness (dam)
RUN: 2026-01-25 00Z FH 066
VALID: 2026-01-27 18:00Z

Synoptic Weather
synopticwx.com [Data](#)

Tue Jan 27 @ 12pm CST



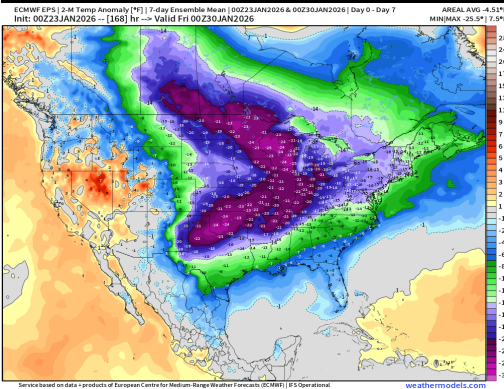
Wind Speed:
12 AM CT



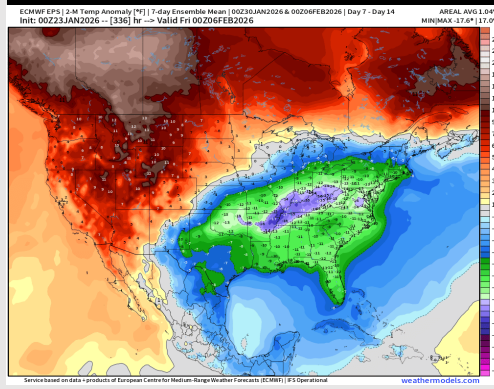
High Temps
TUE

Houston Pilots: 01/25/2026

Next 7 Day Temperature Departure



8-14 Day Temperature Departure

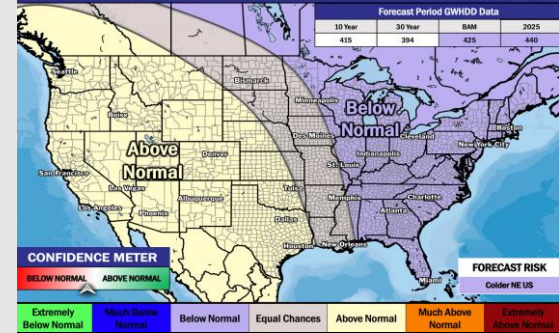


15-30 Day Temperature Departure

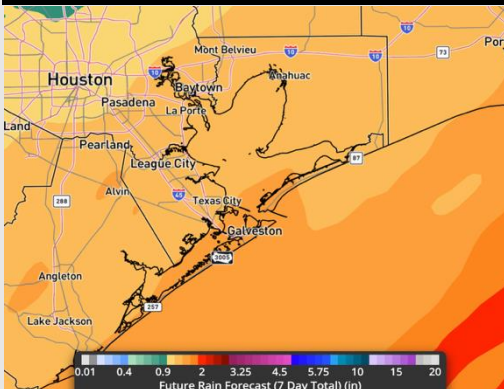
Week ¾ Temperature Outlook

February 6 - 19, 2026 | Updated: 1/23/26

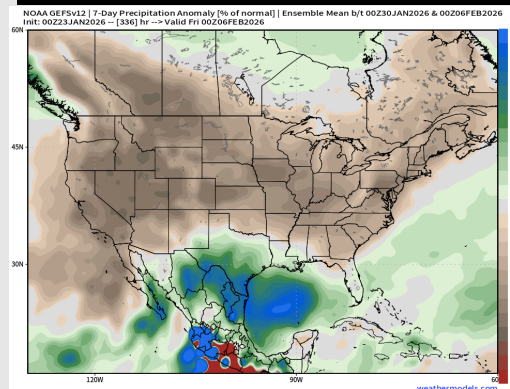
Forecaster: Walts



Next 7 Day Total Precipitation



8-14 Day % of Average Precip.

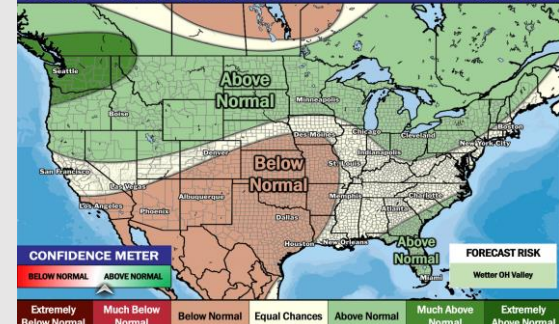


15-30 Day % of Average Precip.

Week ¾ Precipitation Outlook

February 6 - 19, 2026 | Updated: 1/23/26

Forecaster: Walts



- Below normal temps are favored over the next 7 days, with widespread rain SAT + SUN and late next week. Freezing rain can mix in SAT night into SUN morning.
- Below normal temperatures and slightly-above normal rain changes in the Week 2 period.
- Slightly above normal temperatures and below normal rainfall expected for early February.