

Houston Pilots Forecast Package



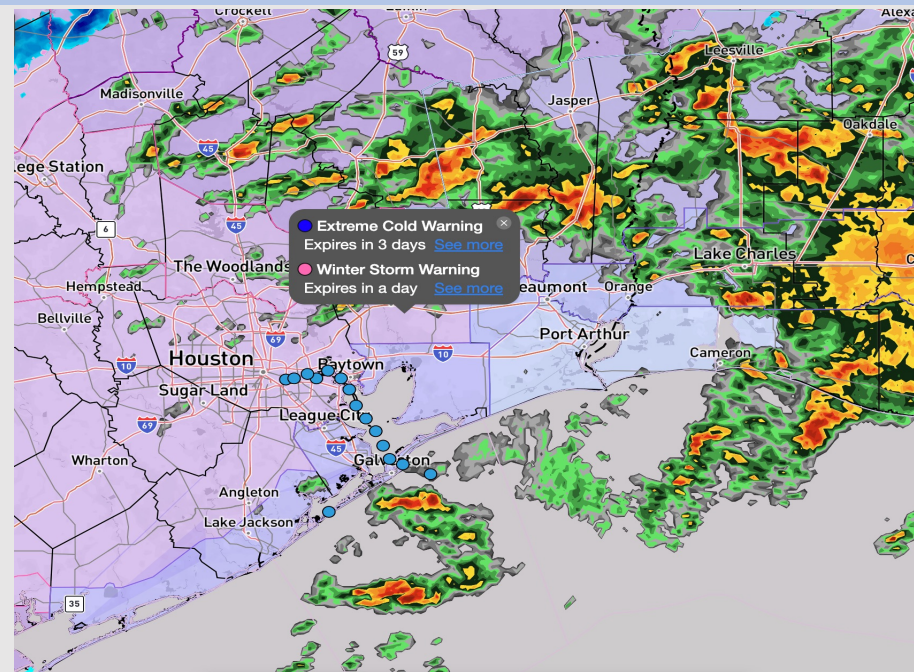
Updated: 4:55 PM CT

Saturday, January 24th, 2026

Forecaster: Sam Lang

Weather Headlines

- Low-end sleet chances N of Morgan's Point tomorrow AM.
- No fog concerns over the next 72 hours.
- Gusty winds up to 30-33 kts remain in play, especially for the Boarding Station, through MON.



Current Radar: 4:50 PM CT

As always, please do not hesitate to reach out to us with any forecast questions at (317)-560-8122. Press 1 for forecast questions.



You can also access real-time forecast updates and 24/7 meteorological chat assistance on your [Clarity](#) app.

Houston Pilots Extended Range Visibility Report



Tuesday 01/27/2026

Fog is not favored.

Forecast Confidence



Thursday 01/29/2026

Fog is not favored.

Forecast Confidence



Wednesday 01/28/2026

Fog is not favored.

Forecast Confidence



Chance for Fog

Tuesday AM	Unlikely
Tuesday PM	Unlikely
Wednesday AM	Unlikely
Wednesday PM	Unlikely
Thursday AM	Unlikely
Thursday PM	Unlikely

Houston Pilots Visibility Chart (miles)



Forecast Confidence



Visibility	Sat 6 pm	Sat 7 pm	Sat 8 pm	Sat 9 pm	Sat 10 pm	Sat 11 pm	Sun 12 am	Sun 1 am	Sun 2 am	Sun 3 am	Sun 4 am	Sun 5 am	Sun 6 am	Sun 7 am	Sun 8 am	Sun 9 am	Sun 10 am	Sun 11 am	Sun 12 pm	Sun 1 pm	Sun 2 pm	Sun 3 pm	Sun 4 pm	Sun 5 pm
Houston Pilots N - 610 Bridge	5.9	5.9	6.9	5.9	5.9	5.9	5.9	6.9	7.9	9	10	6.9	2.9	6.9	6.9	6.9	5.9	6.9	10	10	10	10	10	10
Houston Pilots M - Kinder 1	5.9	6.9	6.9	5.9	5.9	5.9	5.9	6.9	7.9	9	10	6.9	2.9	6.9	6.9	6.9	5.9	6.9	10	10	10	10	10	10
Houston Pilots L - Greens Bayou	6.9	6.9	6.9	6.9	6.9	5.9	5.9	6.9	7.9	6.9	10	6.9	2.9	4.9	2.5	2.9	4.9	6.9	10	10	10	10	10	10
Houston Pilots K - Shell Crude	6.9	6.9	6.9	6.9	6.9	5.9	5.9	6.9	7.9	6.9	10	6.9	2.9	4.9	6.9	6.9	5.9	6.9	10	10	10	10	10	10
Houston Pilots J - Lynchburg Ferries	6.9	6.9	6.9	6.9	6.9	5.9	6.9	6.9	7.9	6.9	7.9	6.9	6.9	5.9	6.9	6.9	5.9	7.9	10	10	10	10	10	10
Houston Pilots I - Exxon 3	6.9	6.9	6.9	6.9	6.9	5.9	5.9	6.9	7.9	6.9	6.9	6.9	7.9	6.9	6.9	6.9	5.9	9	10	10	10	10	10	10
Houston Pilots H - Morgans Point	6.9	6.9	6.9	6.9	6.9	5.9	5.9	6.9	6.9	6.9	6.9	6.9	6.9	3.9	10	10	6.9	9	10	10	10	10	10	10
Houston Pilots G - 75/76	4.9	5.9	5.9	4.9	4.9	4.9	4.9	4.9	4.9	4.9	5.9	5.9	4.9	2.9	5.9	3.9	4.9	5.9	6.9	9	10	10	10	10
Houston Pilots F - 63/64	4.9	5.9	4.9	4.9	4.9	4.9	4.9	4.9	4.9	4.9	4.9	5.9	3.9	2.9	4.9	3.9	3.9	5.9	6.9	9	10	10	10	10
Houston Pilots E - 51/52	4.9	4.9	4.9	4.9	4.9	4.9	4.9	4.9	4.9	4.9	4.9	5.9	3.9	2.9	4.9	3.9	3.9	4.9	5.9	6.9	6.9	9	10	10
Houston Pilots D - 37/38	4.9	4.9	4.9	4.9	4.9	4.9	4.9	4.9	4.9	4.9	4.9	5.9	4.9	3.9	4.9	3.9	3.9	4.9	5.9	6.9	6.9	9	10	10
Houston Pilots C - 25/26	4.9	4.9	4.9	4.9	4.9	4.9	4.9	4.9	4.9	4.9	4.9	5.9	4.9	3.9	4.9	3.9	2.9	4.9	4.9	6.9	6.9	9	9	10
Houston Pilots B - 11/12	3.9	4.9	4.9	4.9	4.9	4.9	4.9	4.9	4.9	4.9	4.9	5.9	4.9	4.9	4.9	2.9	2.9	3.9	4.9	6.9	6.9	6.9	8	9
Houston Pilots A - 1 & 2 Bravo	3.9	3.9	4.9	4.9	3.9	3.9	3.9	3.9	3.9	4.9	4.9	4.9	4.9	4.9	3.9	2.9	2.9	3.9	3.9	4.9	5.9	5.9	6.9	9

NOTE: This is automated data that may/may not agree with the official BAM thinking that’s found on the daily slides or special visibility report slides. This data should be used as a guide only

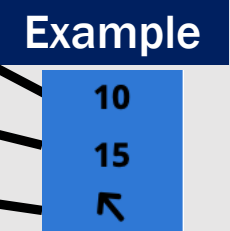
Houston Pilots Wind Chart



Forecast Confidence



Sustained Wind 10 Knots
Gusts 15 Knots
Wind from the SE



Wind	Sat 6 pm	Sat 7 pm	Sat 8 pm	Sat 9 pm	Sat 10 pm	Sat 11 pm	Sun 12 am	Sun 1 am	Sun 2 am	Sun 3 am	Sun 4 am	Sun 5 am	Sun 6 am	Sun 7 am	Sun 8 am	Sun 9 am	Sun 10 am	Sun 11 am	Sun 12 pm	Sun 1 pm	Sun 2 pm	Sun 3 pm	Sun 4 pm	Sun 5 pm
Houston Pilots N - 610 Bridge	12 22 ↓	10 21 ↓	10 21 ↓	10 21 ↓	10 21 ↓	10 21 ↓	10 20 ↓	10 18 ↓	10 20 ↓	10 21 ↓	12 22 ↓	13 23 ↓	13 24 ↓	14 25 ↓	14 25 ↓	14 25 ↓	15 26 ↓	15 26 ↓	15 28 ↓	15 29 ↓	15 29 ↓	15 30 ↓	16 30 ↓	16 30 ↓
Houston Pilots M - Kinder 1	12 22 ↓	10 21 ↓	10 21 ↓	10 21 ↓	10 21 ↓	10 21 ↓	10 20 ↓	9 18 ↓	10 20 ↓	10 21 ↓	12 22 ↓	13 23 ↓	13 24 ↓	13 25 ↓	14 25 ↓	14 25 ↓	15 26 ↓	15 26 ↓	15 28 ↓	15 29 ↓	15 29 ↓	15 30 ↓	15 30 ↓	16 30 ↓
Houston Pilots L - Greens Bayou	12 22 ↓	10 21 ↓	10 21 ↓	10 21 ↓	10 20 ↓	10 20 ↓	10 20 ↓	9 18 ↓	10 20 ↓	10 21 ↓	12 22 ↓	13 23 ↓	13 24 ↓	13 25 ↓	14 25 ↓	14 25 ↓	14 26 ↓	15 26 ↓	15 26 ↓	15 28 ↓	15 29 ↓	15 29 ↓	16 30 ↓	16 29 ↓
Houston Pilots K - Shell Crude	12 22 ↓	10 21 ↓	10 21 ↓	10 21 ↓	10 20 ↓	10 20 ↓	10 20 ↓	9 18 ↓	10 20 ↓	10 21 ↓	12 22 ↓	13 23 ↓	13 25 ↓	13 25 ↓	14 25 ↓	14 25 ↓	14 26 ↓	15 26 ↓	15 26 ↓	15 28 ↓	15 29 ↓	15 29 ↓	16 29 ↓	16 29 ↓
Houston Pilots J - Lynchburg Ferries	12 22 ↓	10 21 ↓	10 21 ↓	10 21 ↓	10 20 ↓	10 20 ↓	9 18 ↓	9 17 ↓	10 18 ↓	10 20 ↓	10 21 ↓	13 23 ↓	13 24 ↓	13 25 ↓	13 25 ↓	13 25 ↓	14 26 ↓	15 26 ↓	15 26 ↓	15 28 ↓	17 29 ↓	17 29 ↓	17 29 ↓	17 29 ↓
Houston Pilots I - Exxon 3	15 22 ↓	15 21 ↓	15 21 ↓	15 22 ↓	15 21 ↓	15 21 ↓	14 21 ↓	14 20 ↓	15 21 ↓	15 23 ↓	16 23 ↓	17 25 ↓	18 26 ↓	18 26 ↓	18 26 ↓	17 25 ↓	17 25 ↓	17 26 ↓	17 26 ↓	17 28 ↓	17 29 ↓	18 29 ↓	18 29 ↓	20 29 ↓
Houston Pilots H - Morgans Point	15 22 ↓	15 21 ↓	15 21 ↓	15 21 ↓	15 21 ↓	14 21 ↓	14 20 ↓	13 18 ↓	14 21 ↓	15 22 ↓	15 23 ↓	17 25 ↓	17 26 ↓	17 26 ↓	17 26 ↓	17 25 ↓	17 25 ↓	17 26 ↓	17 26 ↓	17 28 ↓	17 29 ↓	18 30 ↓	18 30 ↓	20 29 ↓
Houston Pilots G - 75/76	17 24 ↓	16 23 ↓	16 23 ↓	16 24 ↓	16 23 ↓	16 23 ↓	15 23 ↓	15 22 ↓	16 24 ↓	17 25 ↓	18 26 ↓	20 29 ↓	22 31 ↓	22 32 ↓	22 31 ↓	21 30 ↓	20 28 ↓	20 28 ↓	18 29 ↓	18 29 ↓	20 30 ↓	21 31 ↓	22 32 ↓	23 32 ↓
Houston Pilots F - 63/64	16 23 ↓	15 22 ↓	16 23 ↓	16 23 ↓	16 23 ↓	16 23 ↓	15 23 ↓	15 22 ↓	16 24 ↓	17 25 ↓	18 26 ↓	21 29 ↓	22 32 ↓	23 33 ↓	22 32 ↓	22 31 ↓	20 29 ↓	20 29 ↓	18 29 ↓	20 29 ↓	21 29 ↓	21 31 ↓	21 31 ↓	22 31 ↓
Houston Pilots E - 51/52	17 24 ↓	16 23 ↓	16 23 ↓	16 24 ↓	16 23 ↓	16 23 ↓	15 22 ↓	15 22 ↓	16 23 ↓	17 24 ↓	18 26 ↓	21 29 ↓	22 32 ↓	23 33 ↓	23 33 ↓	23 33 ↓	22 31 ↓	21 30 ↓	20 29 ↓	20 29 ↓	21 30 ↓	21 31 ↓	22 31 ↓	22 32 ↓
Houston Pilots D - 37/38	17 24 ↓	16 23 ↓	16 24 ↓	16 24 ↓	16 23 ↓	15 23 ↓	15 22 ↓	15 21 ↓	16 23 ↓	17 24 ↓	18 26 ↓	21 29 ↓	22 32 ↓	23 33 ↓	23 33 ↓	23 33 ↓	22 31 ↓	21 30 ↓	20 29 ↓	20 29 ↓	21 30 ↓	21 31 ↓	22 32 ↓	22 32 ↓
Houston Pilots C - 25/26	16 23 ↓	15 22 ↓	16 23 ↓	16 23 ↓	15 23 ↓	15 22 ↓	15 22 ↓	14 21 ↓	15 23 ↓	17 24 ↓	17 26 ↓	20 29 ↓	22 31 ↓	23 33 ↓	23 33 ↓	22 32 ↓	22 31 ↓	21 30 ↓	20 29 ↓	20 29 ↓	20 29 ↓	21 31 ↓	22 31 ↓	22 32 ↓
Houston Pilots B - 11/12	15 22 ↓	15 21 ↓	15 21 ↓	15 21 ↓	14 21 ↓	14 21 ↓	13 20 ↓	13 18 ↓	14 21 ↓	15 23 ↓	16 24 ↓	18 26 ↓	20 29 ↓	21 30 ↓	22 30 ↓	21 30 ↓	21 29 ↓	20 29 ↓	20 28 ↓	20 29 ↓	20 29 ↓	20 30 ↓	21 30 ↓	22 31 ↓
Houston Pilots A - 1 & 2 Bravo	15 22 ↓	15 22 ↓	16 23 ↓	16 23 ↓	15 23 ↓	15 23 ↓	15 22 ↓	15 21 ↓	16 23 ↓	17 24 ↓	18 26 ↓	20 29 ↓	22 32 ↓	23 33 ↓	23 33 ↓	23 33 ↓	22 32 ↓	22 31 ↓	22 31 ↓	21 30 ↓	22 31 ↓	23 32 ↓	22 32 ↓	23 33 ↓

NOTE: This is automated data that may/may not agree with the official BAM thinking that's found on the daily slides.
This data should be used as a guide only.

Houston Pilots: SAT. 01/24/2026

Forecast Discussion

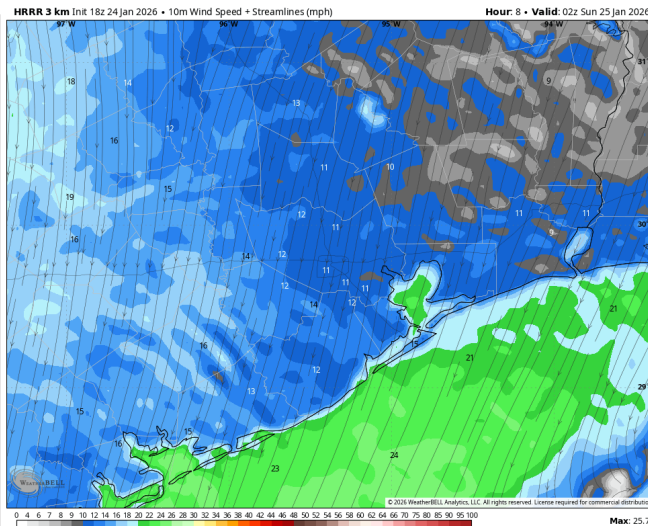
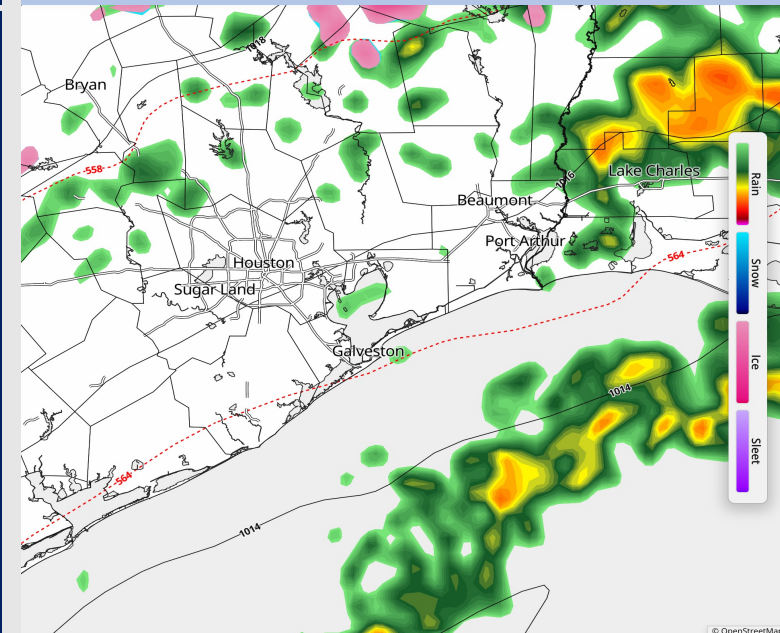
Precip: Scattered showers/downpours with a few instances of lightning through 5PM. Light scattered showers expected through 12AM.

Wind: Winds out of the N the remainder of the day. **N of Morgan's Point:** Winds of 7 – 11 kts. **S of Morgan's Point:** Winds of 11-16 kts. **Gusts up to 20 kts for all Stations.**

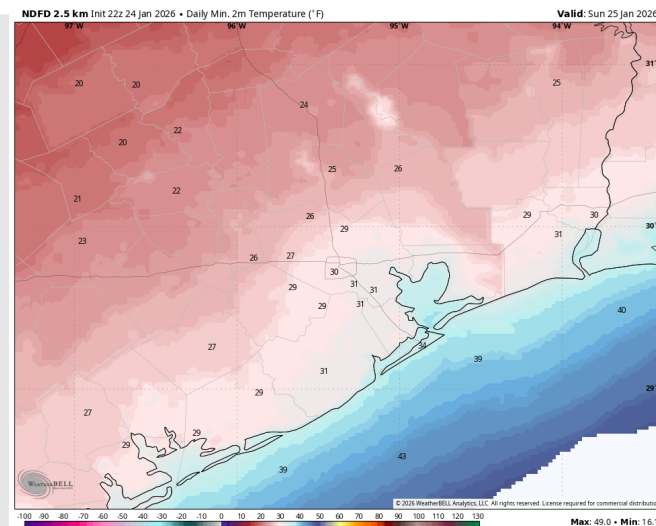
Low Temps: **N of Morgan's Point:** Low 30s F. **S of Morgan's Point:** Low to Mid 30s F.

Visibility: No visibility concerns.

Precip Image: 7 PM CT



Wind Speed:
10 PM CT



Low Temps
SUN AM

Houston Pilots: SUN. 01/25/2026

Forecast Discussion


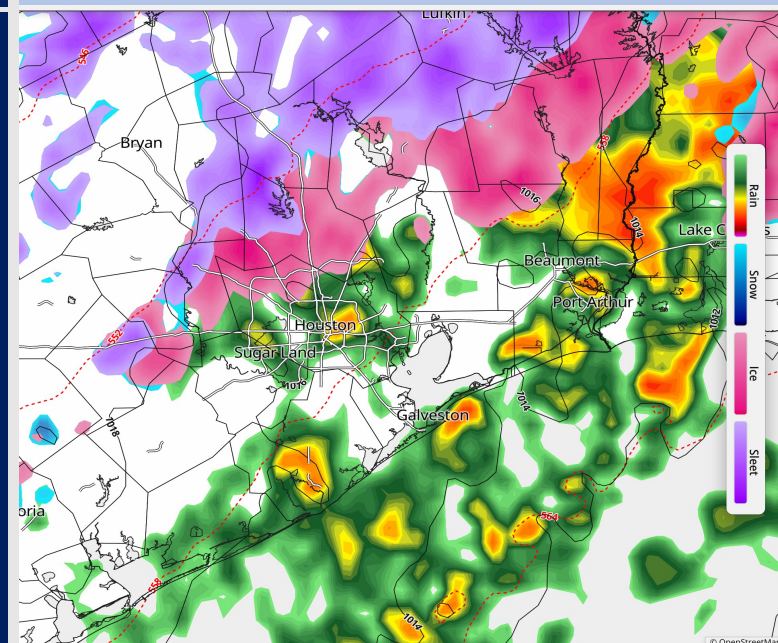
Precip: Light thundershowers can continue through 9 AM, with a few additional isolated showers through 11AM. **Scattered instances of sleet are possible N of Morgan's Point from 5 - 9AM, however marginal temperatures will help limit accumulations.**

Wind: Winds out of the NNW through the day. **N of Morgan's Point:** Winds of 10 – 15 kts through the day. **Gusts of 20 – 25 kts through the day.** **S of Morgan's Point:** Winds of 15 – 20 kts through 6 AM, increasing to 18 – 23 kts thereafter. **Boarding Station** Winds of 20 – 25 kts through the day. **Gusts of 22 – 26 kts possible for all Stations S of Morgan's Point.**


High Temps: **N of Morgan's Point:** High 30s F. **S of Morgan's Point:** Low 40s F.

Visibility: No visibility concerns for Sunday.

Precip Image: 7 AM CT



Wind Speed:
2 PM CT



Peak Gusts
8 AM SUN

Houston Pilots: MON. 01/26/2026

Forecast Discussion

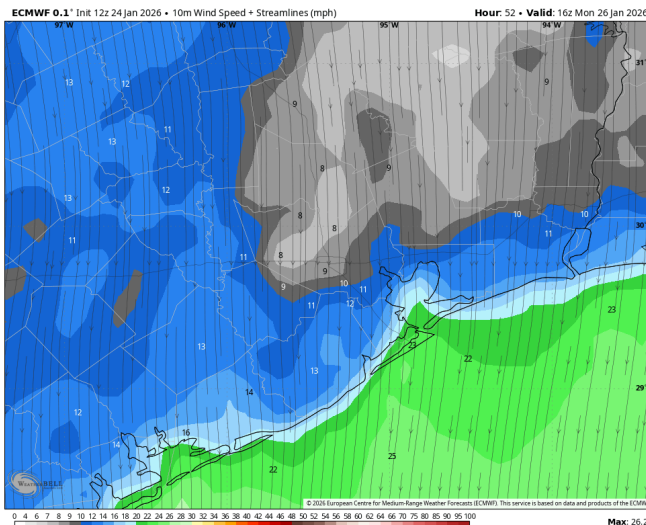
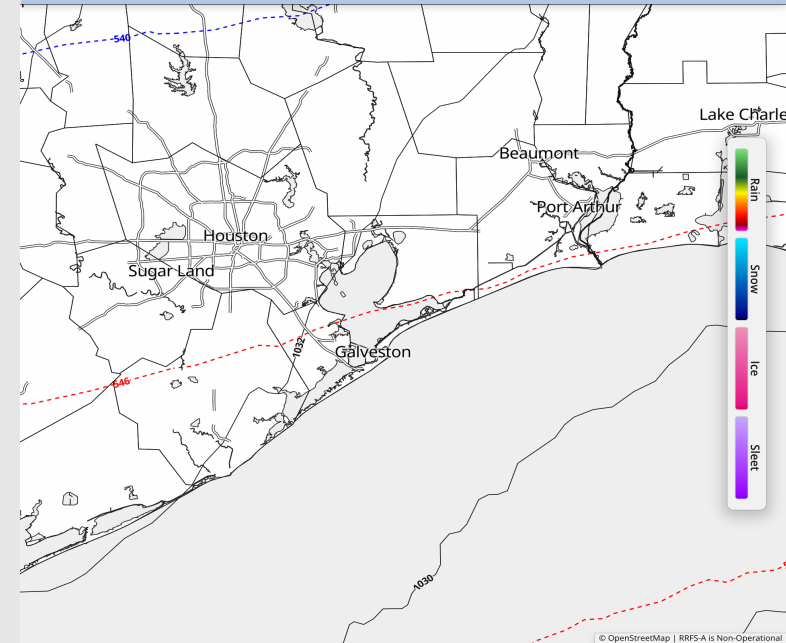
Precip: Dry conditions favored for Monday.

Wind: Winds out of the N through the day. **N of Morgan's Point:** Winds of 5 – 10 kts through the day. **Gusts of 17 – 20 kts through 6 PM.** **S of Morgan's Point:** Winds of 15 – 20 kts through 12 PM, lowering to 13 – 18 kts thereafter. **Gust of 28 – 33 kts through 12PM, and 20 – 25 kts thereafter.**

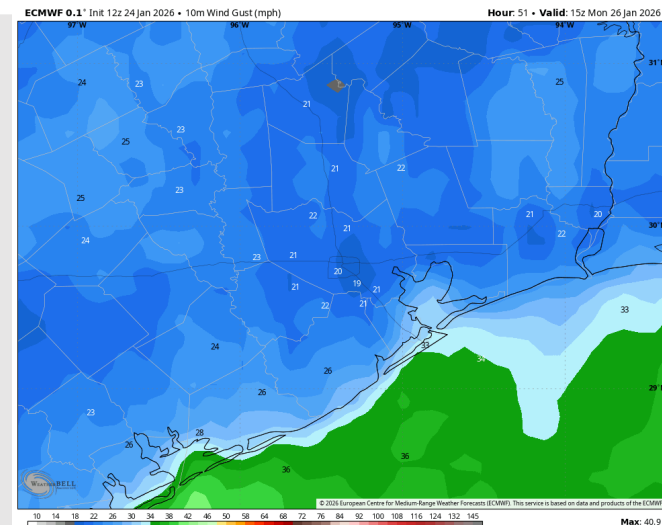
High Temps: **N of Morgan's Point:** Upper 30s F. **S of Morgan's Point:** Low 40s F.

Visibility: No visibility concerns for MON.

Precip Image: 7 AM CT



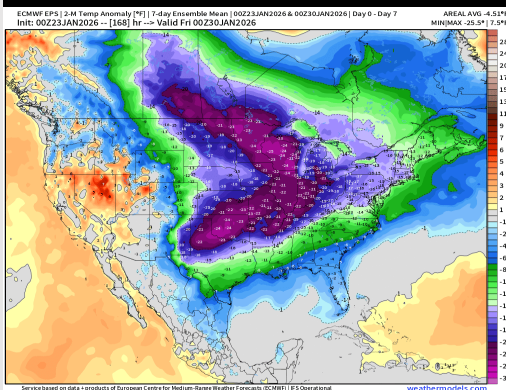
Wind Speed:
2 AM CT



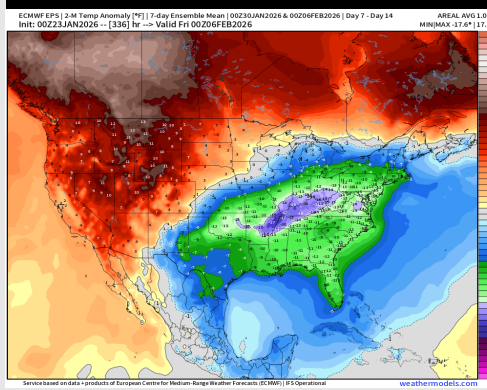
PEAK GUSTS
9 AM MON

Houston Pilots: 01/24/2026

Next 7 Day Temperature Departure



8-14 Day Temperature Departure

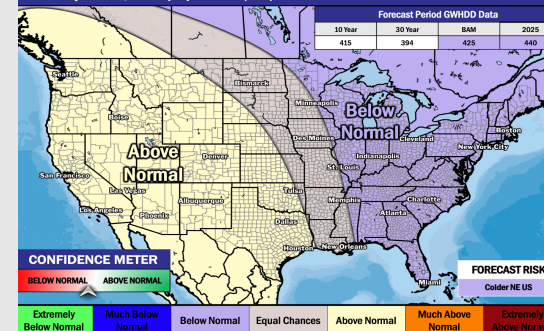


15-30 Day Temperature Departure

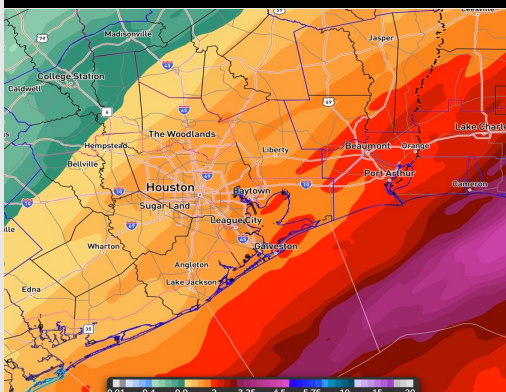
Week ¾ Temperature Outlook

February 6 - 19, 2026 | Updated: 1/23/26

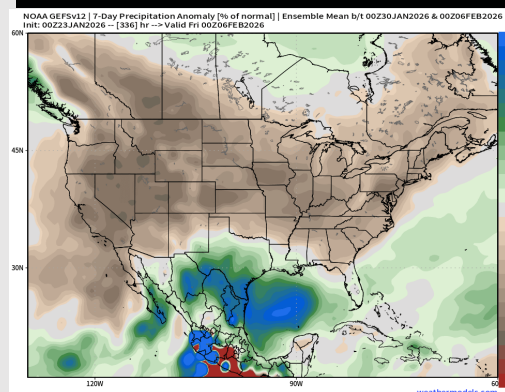
Forecaster: Walts



Next 7 Day Total Precipitation



8-14 Day % of Average Precip.

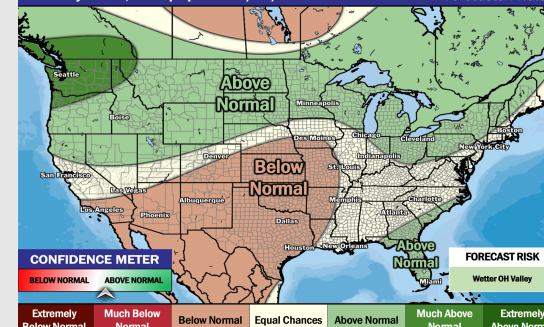


15-30 Day % of Average Precip.

Week ¾ Precipitation Outlook

February 6 - 19, 2026 | Updated: 1/23/26

Forecaster: Walts



- Below normal temps are favored over the next 7 days, with widespread rain SAT + SUN and late next week. Freezing rain can mix in SAT night into SUN morning.
- Below normal temperatures and slightly-above normal rain changes in the Week 2 period.
- Slightly above normal temperatures and below normal rainfall expected for early February.