

# Houston Pilots Forecast Package



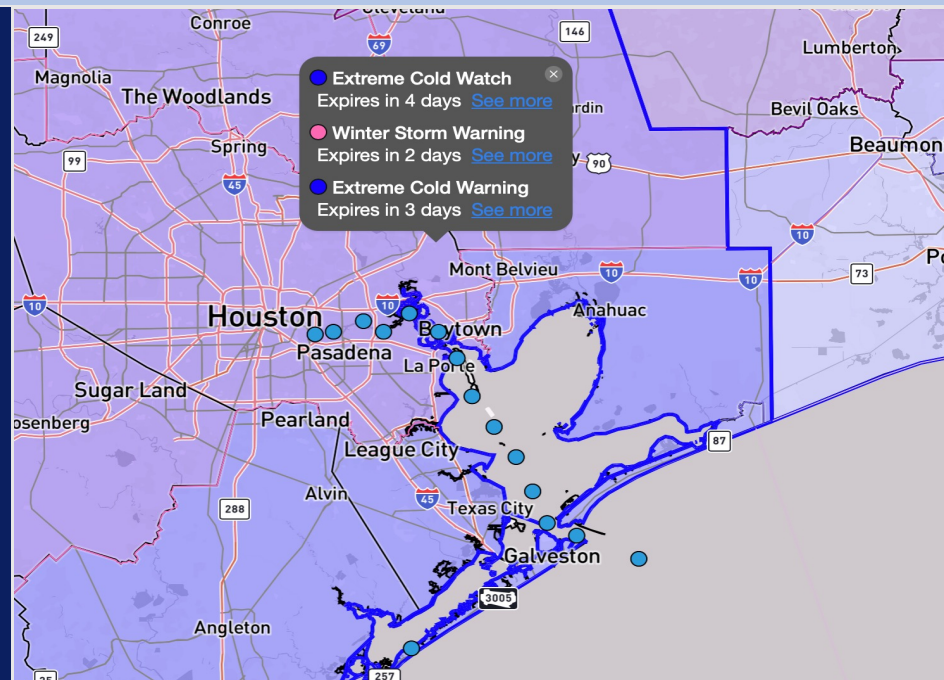
Updated: 4:00 PM CT

Friday, January 23<sup>rd</sup>, 2026

Forecaster: Tyler Riggles

## Weather Headlines

- Fog risks remain isolated in the Bay through the PM, with the greatest risks being for 25/26, 11/12 and the Boarding Station.
- Heavy rain chances will arrive Saturday AM, with a few lightning strikes in play.
- Gusty winds of 30 – 40 kts (especially at the Boarding Station) will be in play over the next 72 hours, particularly on SUN>



Current Radar: 4:00 PM CT

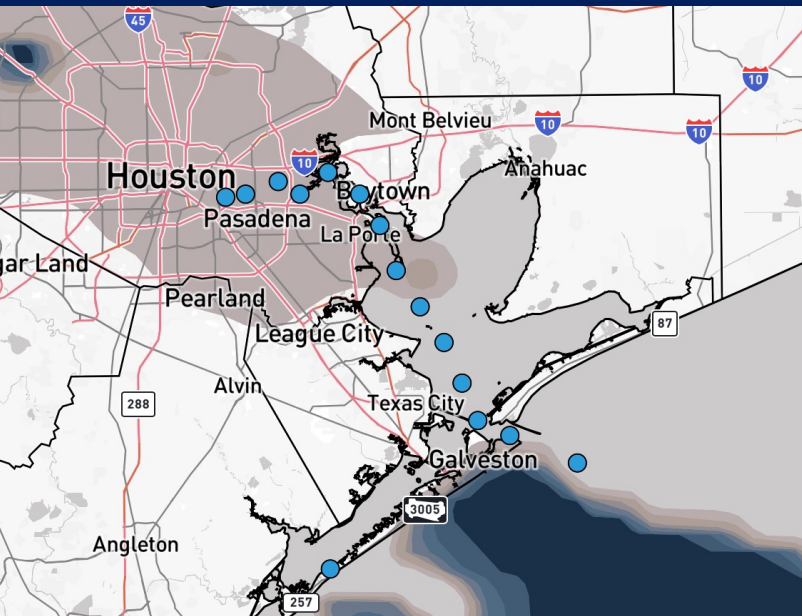
As always, please do not hesitate to reach out to us with any forecast questions at (317)-560-8122. Press 1 for forecast questions.



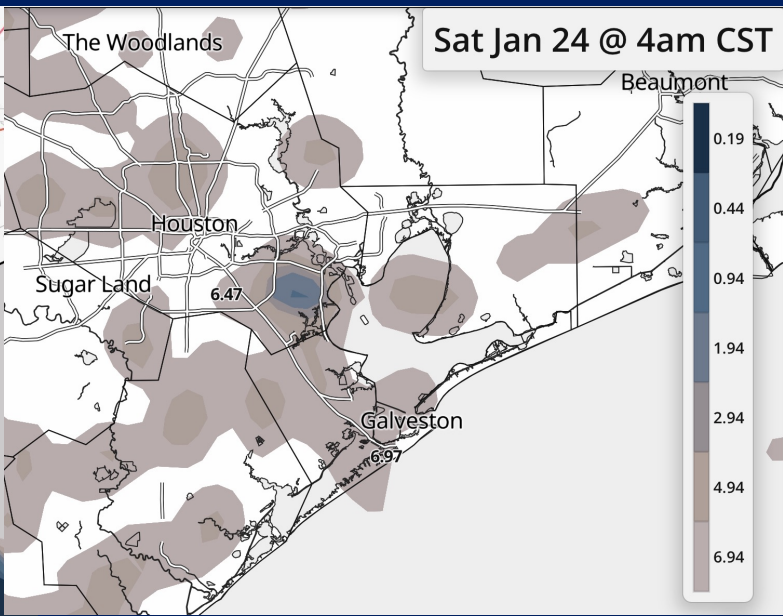
You can also access real-time forecast updates and 24/7 meteorological chat assistance on your [Clarity](#) app.

# Houston Pilots Visibility Report

## CURRENT VISIBILITY



## 4 AM SAT VISIBILITY



## Confidence

Above  
Normal

Below  
Normal

### TIMEFRAME DISCUSSED

### THREAT

Now – 9 AM SAT

MEDIUM - LOW

**25/26, 11/12, Boarding Station:** Patchy dense fog continues through 9 PM FRI, with isolated pockets lingering through 12 AM.

**Morgan's Point to 25/26:** Isolated fog reducing visibility to 2 miles cannot be ruled out through 12 AM, however any showers will help keep coverage low.

**ALL Stations:** Isolated pockets of dense fog/mist will remain in play from 12 AM through 9 AM SAT morning. A few pockets of visibilities falling to 1 mile will be in play, however any isolated pockets of showers will quickly dissipate pockets of fog.

Heavy rain moving in at 9 AM is anticipated to eliminate fog for ALL Stations.

# Houston Pilots Extended Range Visibility Report



Monday 01/26/2026

Fog is not favored.

## Forecast Confidence



Wednesday 01/28/2026

Fog is not favored.

## Forecast Confidence



Tuesday 01/27/2026

Fog is not favored.

## Forecast Confidence



## Chance for Fog

Monday AM	Unlikely
Monday PM	Unlikely
Tuesday AM	Unlikely
Tuesday PM	Unlikely
Wednesday AM	Unlikely
Wednesday PM	Unlikely

# Houston Pilots Visibility Chart (miles)



## Forecast Confidence



Visibility	Fri 6 pm	Fri 7 pm	Fri 8 pm	Fri 9 pm	Fri 10 pm	Fri 11 pm	Sat 12 am	Sat 1 am	Sat 2 am	Sat 3 am	Sat 4 am	Sat 5 am	Sat 6 am	Sat 7 am	Sat 8 am	Sat 9 am	Sat 10 am	Sat 11 am	Sat 12 pm	Sat 1 pm	Sat 2 pm	Sat 3 pm	Sat 4 pm	Sat 5 pm
Houston Pilots N - 610 Bridge	2	2.9	3.9	4.9	3.9	3.9	3.9	3.9	3.9	4.9	4.9	5.9	6.9	4.9	4.9	2.9	2.5	2.5	2.5	2.5	2.5	2.5	2.9	2.9
Houston Pilots M - Kinder 1	2.9	2.9	4.9	4.9	3.9	3.9	3.9	3.9	3.9	4.9	4.9	5.9	6.9	4.9	4.9	2.9	2.5	2.5	2.5	2.5	2.5	2.5	2.9	2.9
Houston Pilots L - Greens Bayou	2.9	3.9	4.9	4.9	4.9	3.9	3.9	3.9	4.9	5.9	6.9	6.9	6.9	6.9	4.9	3.9	2.9	2.5	2.9	2.5	2.5	2.5	2.9	3.9
Houston Pilots K - Shell Crude	4.9	3.9	4.9	4.9	4.9	4.9	3.9	3.9	4.9	5.9	6.9	6.9	6.9	6.9	4.9	3.9	2.9	2.9	2.9	2.5	2.9	2.5	2.9	3.9
Houston Pilots J - Lynchburg Ferries	3.9	4.9	4.9	4.9	4.9	4.9	3.9	3.9	4.9	5.9	6.9	6.9	6.9	6.9	4.9	3.9	2.9	2.5	2.9	2.5	2.5	2.5	2.9	3.9
Houston Pilots I - Exxon 3	4.9	4.9	4.9	4.9	4.9	4.9	3.9	3.9	4.9	5.9	6.9	6.9	6.9	6.9	4.9	3.9	2.9	2.9	2.9	2.5	2.9	2.5	2.9	3.9
Houston Pilots H - Morgans Point	4.9	4.9	4.9	4.9	4.9	4.9	4.9	3.9	4.9	5.9	6.9	6.9	6.9	6.9	4.9	3.9	2.9	2.9	2.9	2.5	2.9	2.9	2.9	3.9
Houston Pilots G - 75/76	4.9	2.5	4.9	4.9	4.9	4.9	5.9	5.9	6.9	7.9	6.9	7.9	7.9	7.9	5.9	3.9	2.9	2.9	2.9	2.9	2.9	2.9	9	5
Houston Pilots F - 63/64	4.9	2.5	4.9	4.9	3.9	4.9	5.9	5.9	6.9	7.9	6.9	7.9	7.9	7.9	5.9	3.9	2.9	2.9	2.9	2.9	2.9	2.9	9	6
Houston Pilots E - 51/52	4.9	3.9	4.9	2	3.9	4.9	4.9	5.9	5.9	6.9	6.9	6.9	6.9	6.9	5.9	3.9	2.9	2.9	2.9	2.9	2.9	2.9	8	8
Houston Pilots D - 37/38	4.9	3.9	2.9	2.9	3.9	4.9	4.9	4.9	5.9	6.9	6.9	6.9	6.9	6.9	5.9	3.9	2.9	2.9	2.9	2.9	2.9	2.5	8	8
Houston Pilots C - 25/26	3.9	3.9	2.9	2.9	3.9	4.9	4.9	4.9	4.9	6.9	6.9	6.9	6.9	6.9	4.9	3.9	2.9	2.9	2.9	2.5	2.9	2.5	8	8
Houston Pilots B - 11/12	2.9	2	2.9	2.9	4.9	4.9	4.9	4.9	4.9	5.9	5.9	6.9	6.9	6.9	4.9	3.9	2.9	2.9	2.9	2.9	2.9	2.5	8	7
Houston Pilots A - 1 & 2 Bravo	2	2	2.5	2.9	4.9	4.9	4.9	4.9	4.9	5.9	6.9	6.9	6.9	6.9	5.9	3.9	2.9	2.9	2.9	2.9	2.9	2.9	7	5

NOTE: This is automated data that may/may not agree with the official BAM thinking that's found on the daily slides or special visibility report slides. This data should be used as a guide only

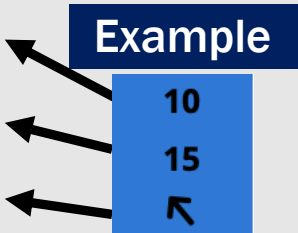
# Houston Pilots Wind Chart



Sustained Wind 10 Knots

Gusts 15 Knots

Wind from the SE



Wind	Fri 6 pm	Fri 7 pm	Fri 8 pm	Fri 9 pm	Fri 10 pm	Fri 11 pm	Sat 12 am	Sat 1 am	Sat 2 am	Sat 3 am	Sat 4 am	Sat 5 am	Sat 6 am	Sat 7 am	Sat 8 am	Sat 9 am	Sat 10 am	Sat 11 am	Sat 12 pm	Sat 1 pm	Sat 2 pm	Sat 3 pm	Sat 4 pm	Sat 5 pm
Houston Pilots N - 610 Bridge	10	10	10	10	10	10	10	10	12	12	12	12	12	12	12	10	10	10	12	10	10	12	12	12
	21	20	20	21	21	22	22	21	22	22	22	22	22	21	21	20	18	20	21	21	22	22	22	22
	←	←	←	←	←	←	←	←	←	←	←	←	←	←	←	←	←	←	←	←	←	←	←	←
Houston Pilots M - Kinder 1	10	10	10	10	10	10	10	10	10	12	12	12	12	12	12	10	10	10	12	10	10	12	12	12
	20	20	20	21	21	22	22	21	22	22	22	22	22	21	21	20	18	20	21	21	22	22	22	22
	←	←	←	←	←	←	←	←	←	←	←	←	←	←	←	←	←	←	←	←	←	←	←	←
Houston Pilots L - Greens Bayou	10	9	9	10	10	10	10	10	10	12	12	12	12	10	10	10	10	10	10	10	10	12	12	12
	20	20	20	20	20	21	21	20	21	22	22	22	22	21	21	20	18	20	21	20	22	21	22	22
	←	←	←	←	←	←	←	←	←	←	←	←	←	←	←	←	←	←	←	←	←	←	←	←
Houston Pilots K - Shell Crude	10	9	10	10	10	10	10	10	10	12	12	12	12	12	12	10	10	10	12	10	12	12	12	12
	20	20	20	20	21	21	21	21	22	22	22	23	22	22	21	20	20	20	21	20	22	21	22	22
	←	←	←	←	←	←	←	←	←	←	←	←	←	←	←	←	←	←	←	←	←	←	←	←
Houston Pilots J - Lynchburg Ferries	10	9	9	10	10	10	10	10	10	10	10	12	10	10	10	10	10	10	12	10	12	12	13	12
	20	18	20	20	20	21	21	20	21	22	22	22	21	21	21	20	18	20	20	20	21	21	22	22
	←	←	←	←	←	←	←	←	←	←	←	←	←	←	←	←	←	←	←	←	←	←	←	←
Houston Pilots I - Exxon 3	13	13	13	14	15	15	15	15	16	17	16	17	17	16	15	14	13	13	13	13	13	13	13	14
	20	20	20	21	21	22	22	22	23	24	24	24	24	23	22	21	20	20	21	20	22	22	22	22
	←	←	←	←	←	←	←	←	←	←	←	←	←	←	←	←	←	←	←	←	←	←	←	←
Houston Pilots H - Morgans Point	13	13	13	14	14	15	15	15	16	16	16	17	17	16	15	15	13	13	13	13	13	13	14	15
	21	20	20	21	21	22	22	22	23	24	24	24	24	23	23	21	20	21	21	20	22	22	22	22
	←	←	←	←	←	←	←	←	←	←	←	←	←	←	←	←	←	←	←	←	←	←	←	←
Houston Pilots G - 75/76	14	14	15	15	16	17	17	17	20	20	20	20	20	20	18	17	15	15	14	13	14	15	15	16
	22	21	22	23	23	25	25	25	26	28	28	29	29	28	26	25	23	23	23	22	23	23	24	24
	←	←	←	←	←	←	←	←	←	←	←	←	←	←	←	←	←	←	←	←	←	←	←	←
Houston Pilots F - 63/64	14	14	15	15	16	17	17	17	20	20	20	21	21	20	20	18	16	15	15	14	14	15	15	16
	22	21	22	23	23	25	25	25	26	29	29	30	30	29	28	26	24	23	23	22	23	23	23	24
	←	←	←	←	←	←	←	←	←	←	←	←	←	←	←	←	←	←	←	←	←	←	←	←
Houston Pilots E - 51/52	15	15	15	16	16	17	17	17	20	20	20	21	21	21	20	18	17	16	15	14	15	15	15	16
	22	22	22	23	24	25	25	25	26	29	29	30	30	29	28	26	25	24	23	22	22	23	23	23
	←	←	←	←	←	←	←	←	←	←	←	←	←	←	←	←	←	←	←	←	←	←	←	←
Houston Pilots D - 37/38	15	15	15	16	17	17	17	17	20	20	20	21	21	21	20	18	17	16	15	14	15	15	15	16
	22	22	23	24	24	25	26	25	26	29	29	30	30	29	28	26	25	24	23	22	22	23	23	23
	←	←	←	←	←	←	←	←	←	←	←	←	←	←	←	←	←	←	←	←	←	←	←	←
Houston Pilots C - 25/26	15	15	15	16	16	17	17	17	18	20	20	20	20	20	20	18	17	16	15	14	15	15	15	16
	22	22	23	24	24	25	25	25	26	28	28	29	29	29	26	26	25	24	23	22	22	23	23	23
	←	←	←	←	←	←	←	←	←	←	←	←	←	←	←	←	←	←	←	←	←	←	←	←
Houston Pilots B - 11/12	14	14	15	15	15	15	16	16	17	17	17	18	18	18	17	17	16	15	15	14	14	15	15	15
	22	22	22	23	23	24	24	24	25	26	26	26	26	26	26	25	24	23	22	21	22	22	22	22
	←	←	←	←	←	←	←	←	←	←	←	←	←	←	←	←	←	←	←	←	←	←	←	←
Houston Pilots A - 1 & 2 Bravo	15	15	16	17	17	18	18	18	20	20	20	21	21	20	20	18	17	17	15	15	15	15	15	15
	22	22	24	25	25	26	26	26	28	29	29	30	30	29	28	26	26	25	23	22	22	22	22	22
	←	←	←	←	←	←	←	←	←	←	←	←	←	←	←	←	←	←	←	←	←	←	←	←

NOTE: This is automated data that may/may not agree with the official BAM thinking that's found on the daily slides.  
This data should be used as a guide only.



# Houston Pilots: FRI. 01/23/2026

## Forecast Discussion

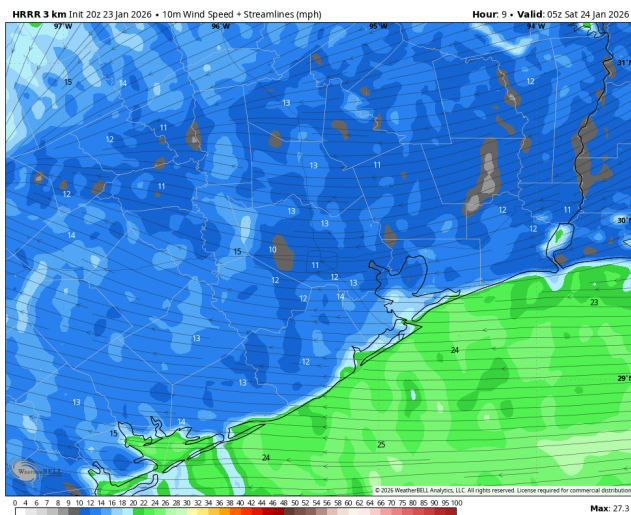
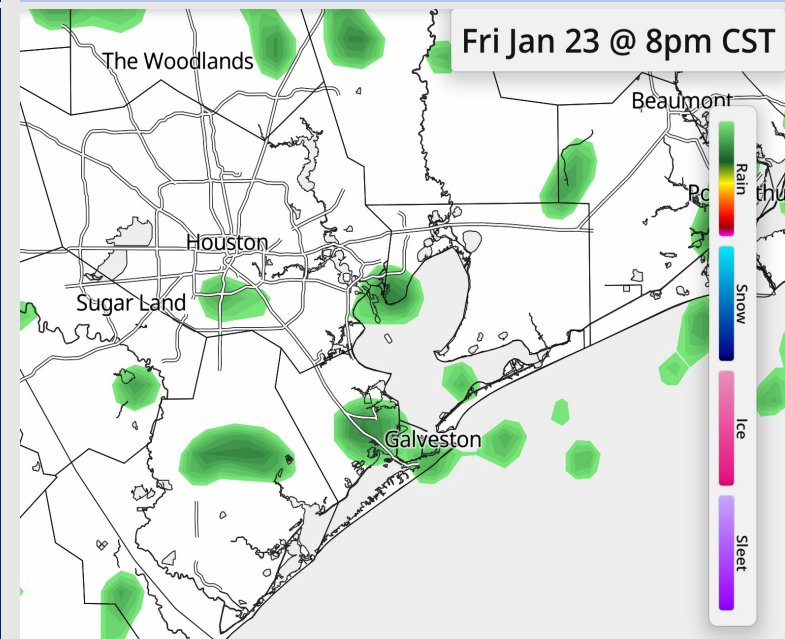
**Precip:** A few light, brief, isolated showers through the rest of the day, with the likeliest time after 6 PM.

**Wind:** Winds primarily out of the E through the day. **N of Morgan's Point:** Winds of 5 – 10 kts through the rest of the day. **S of Morgan's Point:** Winds of 8 – 13 kts through 9 PM, then increasing to 12 – 17 kts through midnight. Winds at the **Boarding Station** of 16 – 21 kts for the rest of the evening. **Gusts to 20 – 25 kts S of Morgan's Point** through 6 PM, and **23 – 28 kts for ALL Stations thereafter.** **Gusts at the Boarding Station** of can reach 33 kts from 6 PM – 12 AM.

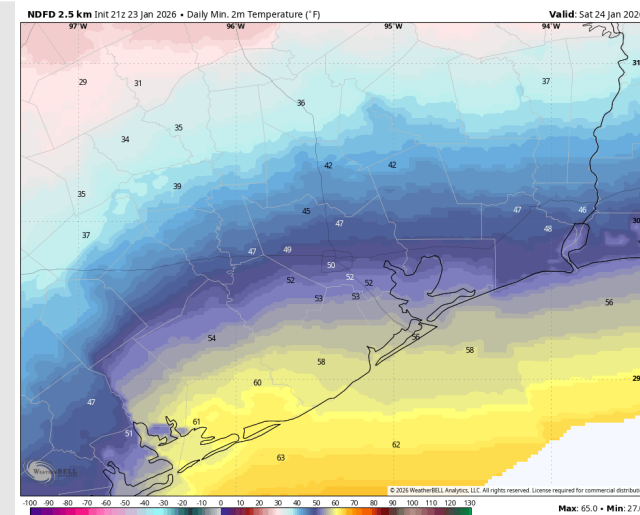
**Low Temps:** **N of Morgan's Point:** Mid 50s F. **S of Morgan's Point:** High 50s F.

**Visibility:** Fog likely for ALL Stations through 10 AM, clearing out after that. See visibility slide for details!

## Precip Image: 8 PM CT



Wind Speed:  
11 PM CT



Low Temps  
SAT AM

# Houston Pilots: SAT. 01/24/2026

## Forecast Discussion

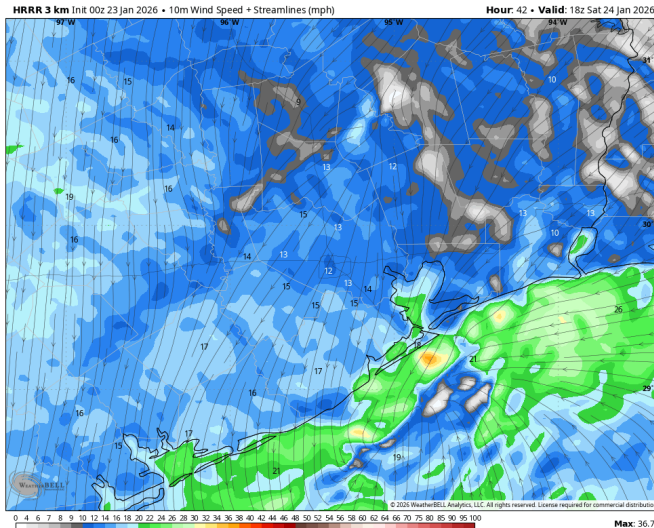
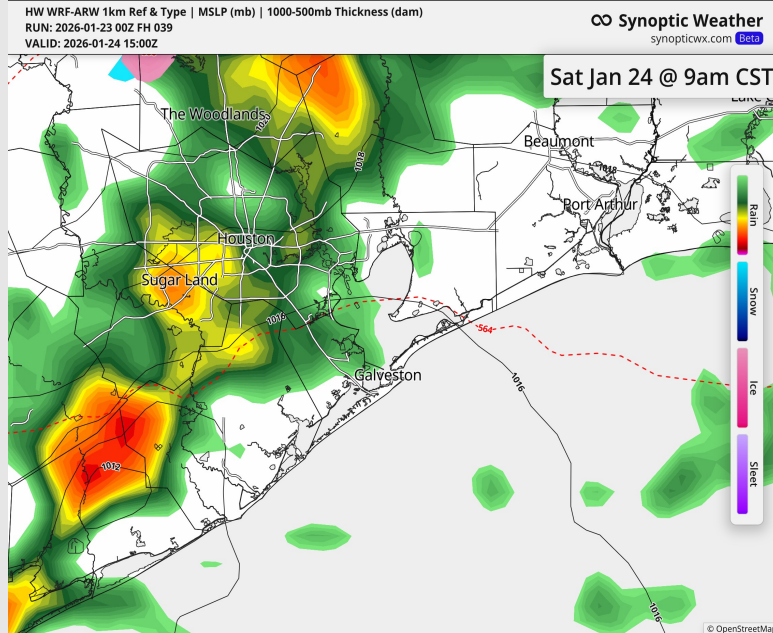
**Precip:** Light showers from 12 AM through 9 AM, with heavier rain and a couple lightning strikes from 9 AM – 12 PM. Light showers lingering through the day afterwards.

**Wind:** Winds out of the E though 11 AM, turning to out of the N thereafter. **N of Morgan's Point:** Winds of 10 – 15 kts through the day. **Gusts of 23 – 28 kts through 10 AM, lowering to 20 kts thereafter.** **S of Morgan's Point:** Winds of 15 – 20 kts through the day. **Gusts of 30 – 35 kts 4 AM – 12 PM, and 18 – 23 kts afterwards.** **Boarding Station:** Winds of 20 – 25 kts through the day. **Gusts of 30 – 35 kts from 12 AM – 8 AM, and 35 – 40 kts through 11 AM. 22 – 27 kt gusts thereafter.**

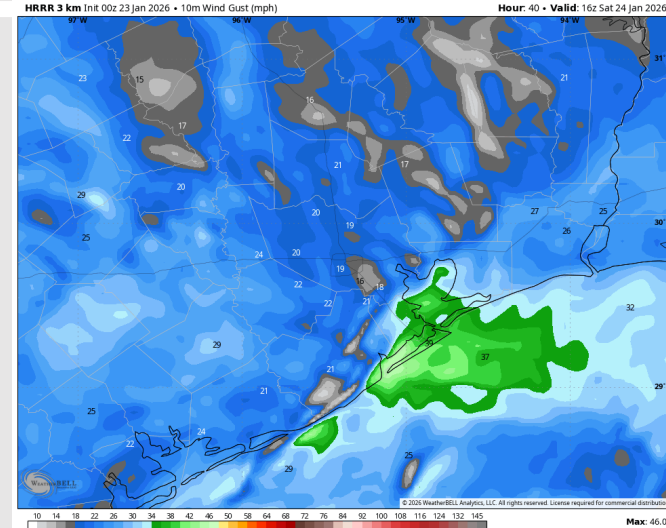
**High Temps:** **N of Morgan's Point:** Mid 50s F. **S of Morgan's Point:** Upper 50s F.

**Visibility:** Isolated pockets of fog in play until heavy rain arrives as 9 AM for ALL Stations.

## Precip Image: 9 AM CT



Wind Speed:  
12 PM CT



Peak Gusts  
SAT



# Houston Pilots: SUN. 01/25/2026

## Forecast Discussion

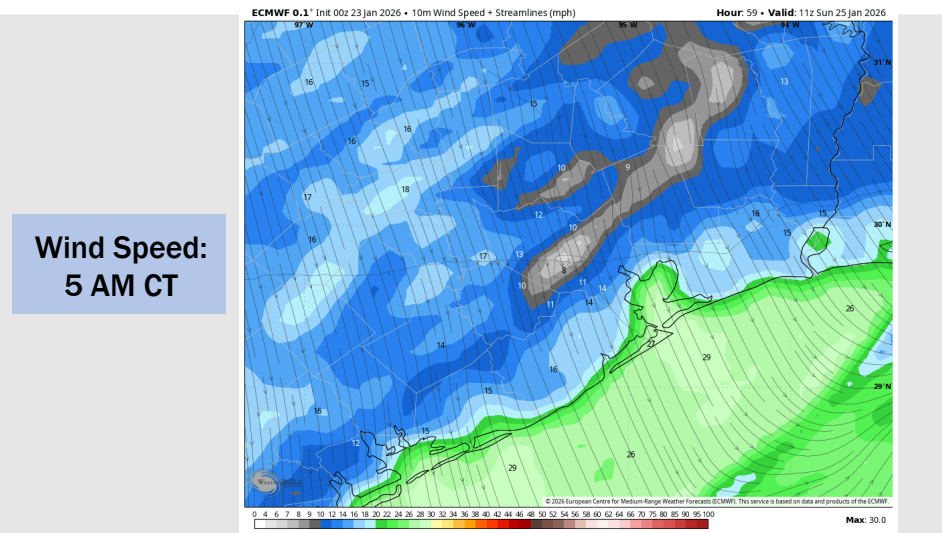
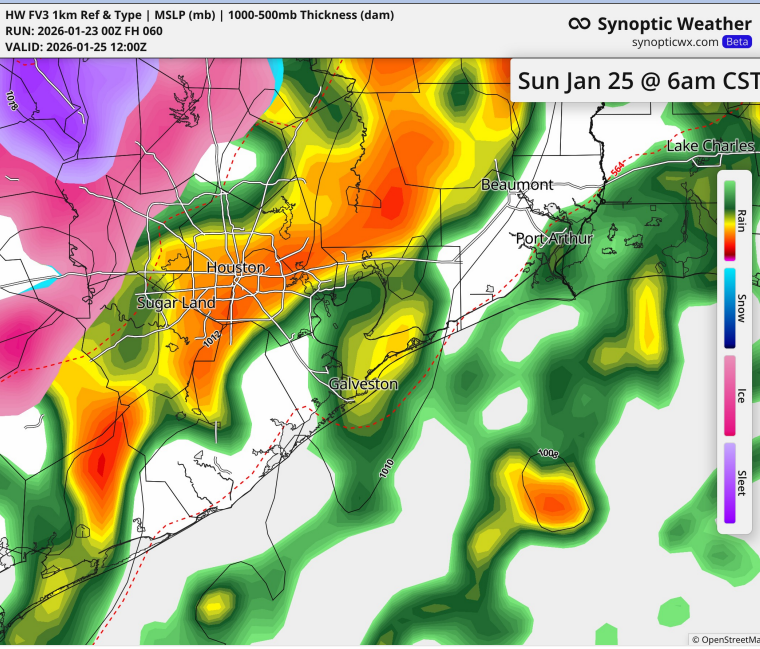
**Precip:** Light showers continue through 6 AM, with another round of storms from 6 - 9 AM. While not favored, we will need to watch for a brief window of light freezing rain behind AM storms.

**Wind:** Winds out of the NW through the day. **N of Morgan's Point:** Winds of 8 – 13 kts through the day. **Gusts of 20 – 25 kts through the day.** **S of Morgan's Point:** Winds of 15 – 20 kts through 5 AM, increasing to 22 – 27 kts through 1 PM and 18 – 23 kts thereafter. **Gusts of 30 – 35 kts through the day, briefly lower at 25 – 30 kts from 12 - 6 PM.** Winds at the **Boarding Station** of 25 – 30 kts through 6 AM, and 22 – 27 kts thereafter. **Gusts of 33 – 38 kts through the day.**

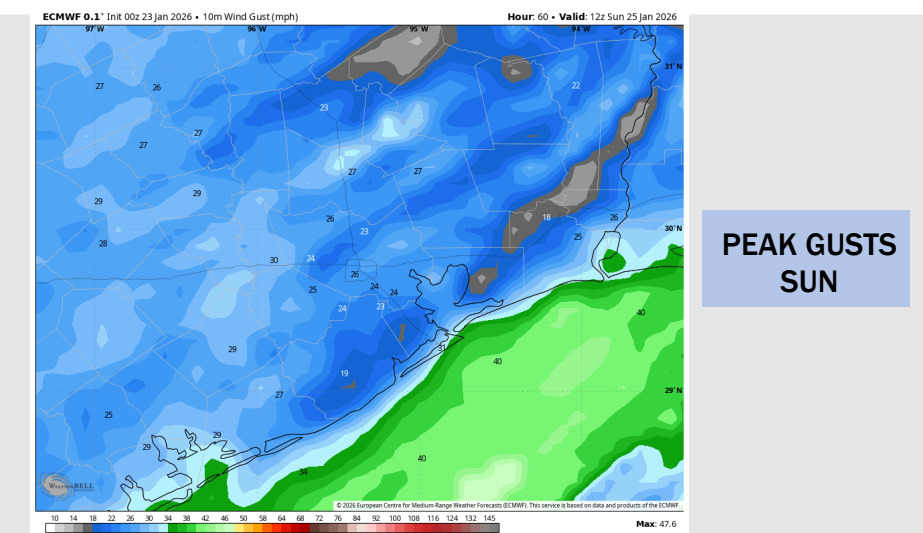
**High Temps:** **N of Morgan's Point:** Mid 30s F. **S of Morgan's Point:** Low 40s F.

**Visibility:** While fog potential remains at least possible, persistent rainfall will likely act to strongly reduce coverage / timespan of any pockets.

## Precip Image: 6 AM CT



Wind Speed:  
5 AM CT

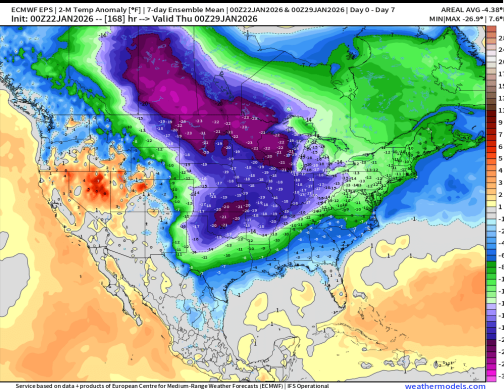


PEAK GUSTS  
SUN

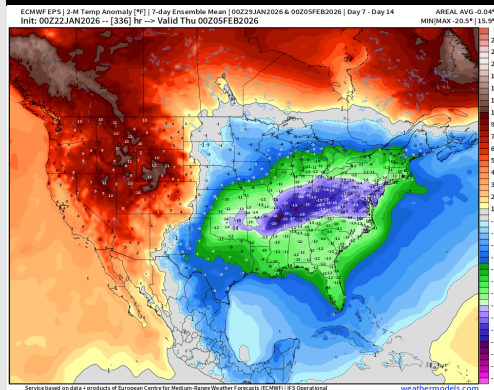


# Houston Pilots: 01/22/2026

## Next 7 Day Temperature Departure

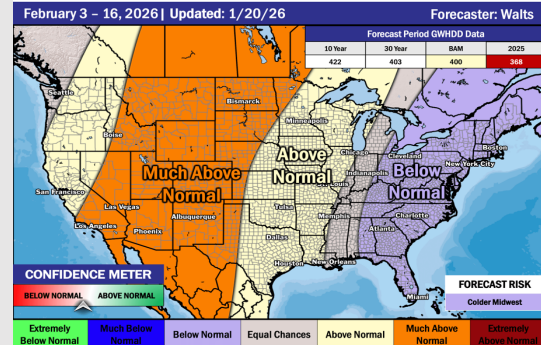


## 8-14 Day Temperature Departure

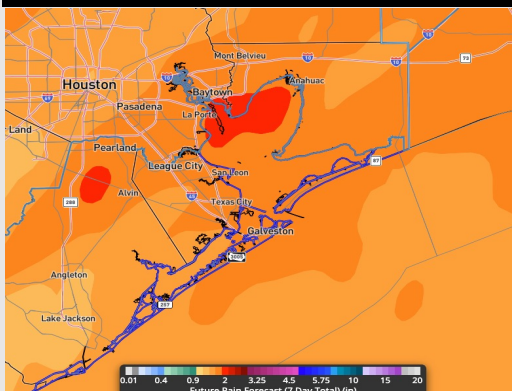


## 15-30 Day Temperature Departure

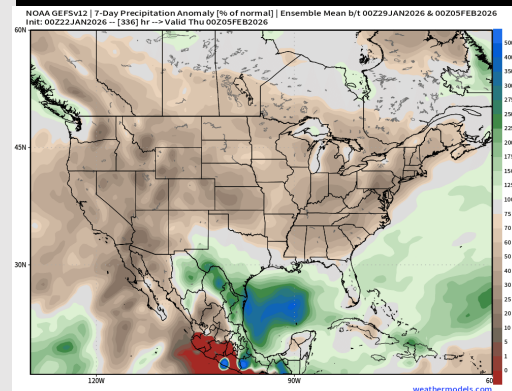
### Week ¾ Temperature Outlook



## Next 7 Day Total Precipitation

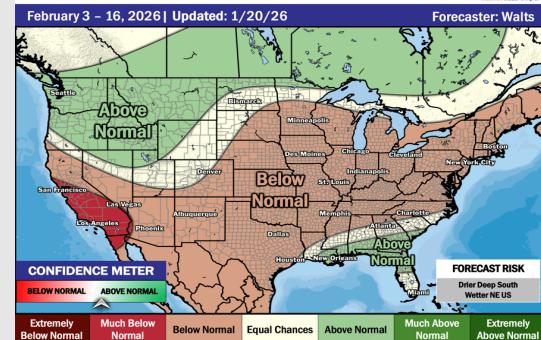


## 8-14 Day % of Average Precip.



## 15-30 Day % of Average Precip.

### Week ¾ Precipitation Outlook



- Below normal temps are favored over the next 7 days, with widespread rainfall expected FRI-SUN. Freezing rain and ice will mix in SAT-SUN.
- Below normal temperatures and slightly-above normal rain changes in the Week 2 period.
- Above normal temperatures and above normal rainfall expected for early February.