

Houston Pilots Forecast Package



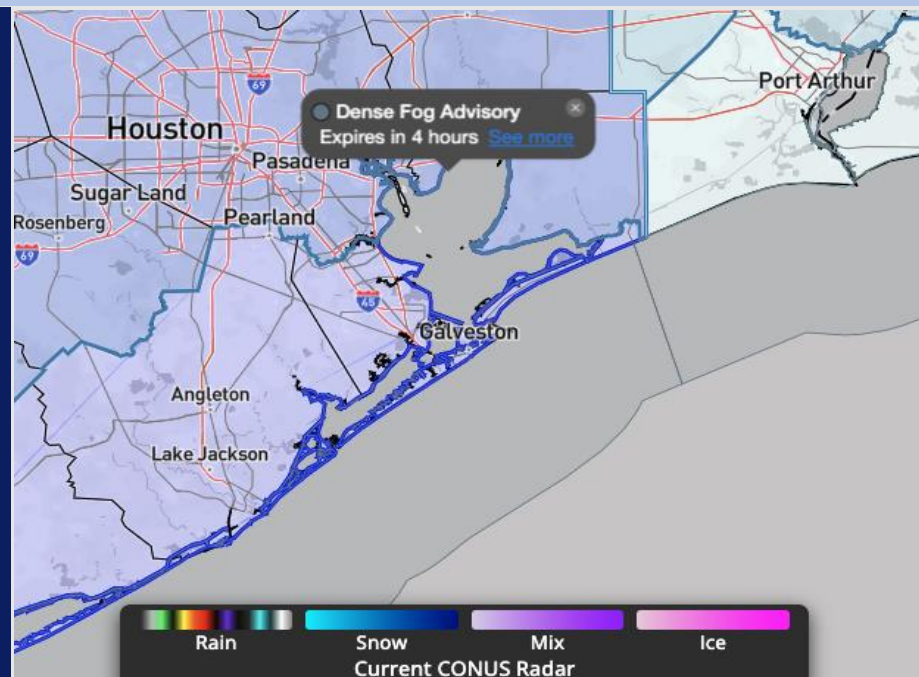
Updated: 1:55 AM CT

Friday, January 23rd, 2026

Forecaster: Noah Began

Weather Headlines

- Fog risks remain in play through Friday morning for ALL Stations, with isolated risks in the Bay through FRI PM.
- Heavy rain chances will arrive Saturday AM, with a few lightning strikes in play.
- Gusty winds of 30 – 40 kts (especially at the Boarding Station) will be in play over the next 72 hours, particularly on SUN>



Current Radar: 1:45 AM CT

As always, please do not hesitate to reach out to us with any forecast questions at (317)-560-8122. Press 1 for forecast questions.

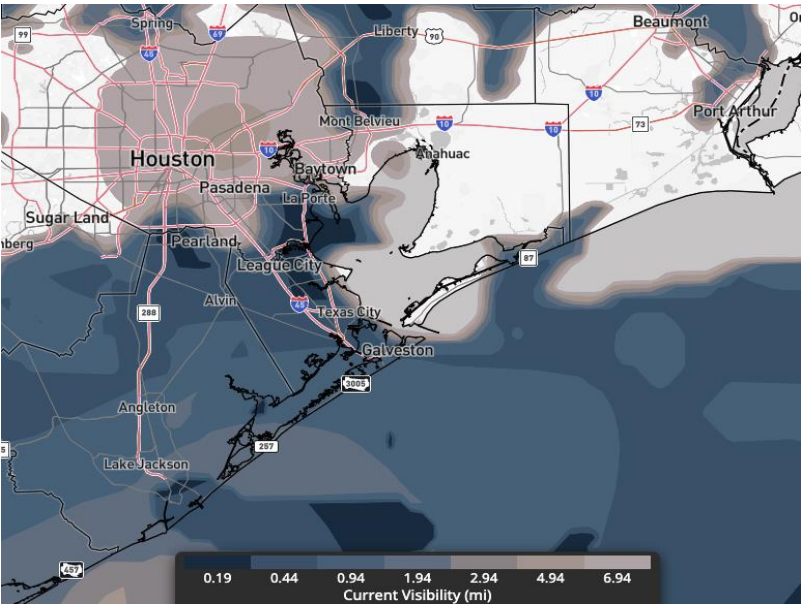


You can also access real-time forecast updates and 24/7 meteorological chat assistance on your [Clarity](#) app.

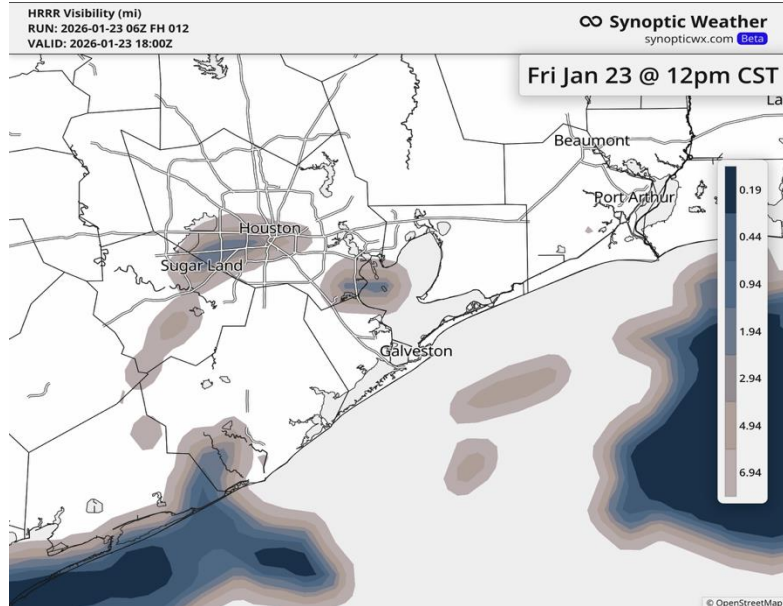
Houston Pilots Visibility Report




CURRENT VISIBILITY



12 PM FRI VISIBILITY



Confidence



TIMEFRAME DISCUSSED	THREAT
Now – 11 AM for ALL Stations. Patchy for S of Morgan’s Point through FRI PM.	MEDIUM - HIGH

Boarding Station: Patchy dense fog continues through 12 PM FRI, breaking up in coverage from 12 PM – 6 PM. Isolated pockets cannot be ruled out entirely in the vicinity of the station.

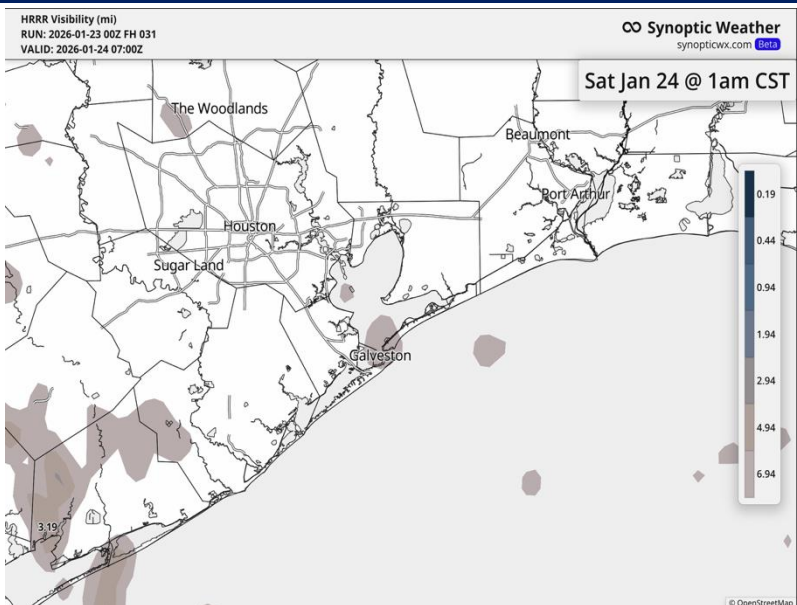
S of Morgan’s Point: Patchy dense fog continues through 12 PM FRI, breaking up in coverage from 12 PM – 6 PM. Coverage is still expected to break up in the afternoon, but likely remain greater than at the Boarding Station. While fog can linger after 6 PM, any showers will quickly dissipate any pockets.

N of Morgan’s Point: Dense fog likely to dissipate after by 11 AM.

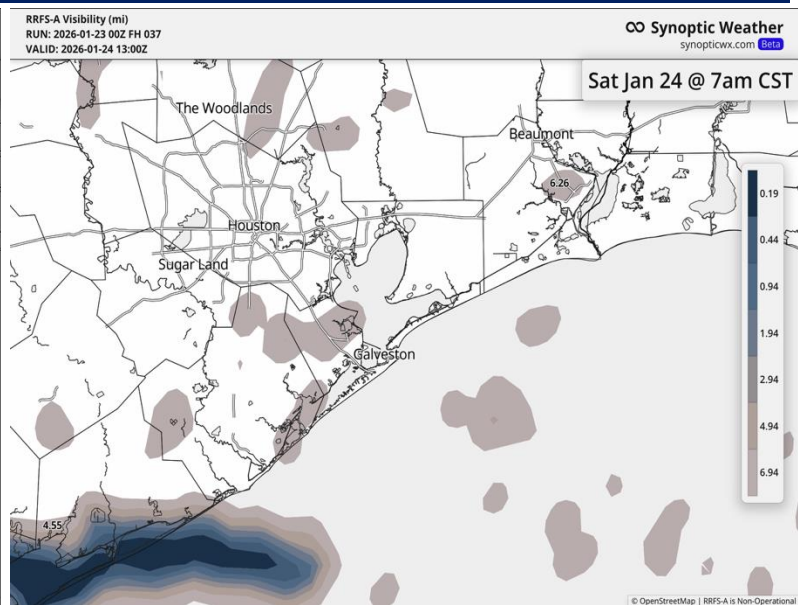
Houston Pilots Visibility Report




1 AM CST SAT VISIBILITY



7 AM CST SAT VISIBILITY



Confidence



TIMEFRAME DISCUSSED	THREAT
12 AM – 9 AM SAT	LOW

Isolated pockets of dense fog will remain in play from 12 AM through 9 AM Saturday morning. A few pockets of visibilities falling to 1 mile will be in play, however any isolated pockets of showers will quickly dissipate pockets of fog.

Heavy rain moving in at 9 AM is anticipated to eliminate fog for ALL Stations.

Houston Pilots Extended Range Visibility Report



Monday 01/26/2026

Fog is not favored.

Forecast Confidence



Wednesday 01/28/2026

Fog is not favored.

Forecast Confidence



Tuesday 01/27/2026

Fog is not favored.

Forecast Confidence



Chance for Fog

Monday AM	Unlikely
Monday PM	Unlikely
Tuesday AM	Unlikely
Tuesday PM	Unlikely
Wednesday AM	Unlikely
Wednesday PM	Unlikely

Houston Pilots Visibility Chart (miles)



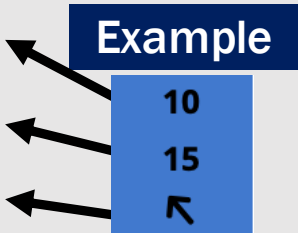
Visibility	Fri 3 am	Fri 4 am	Fri 5 am	Fri 6 am	Fri 7 am	Fri 8 am	Fri 9 am	Fri 10 am	Fri 11 am	Fri 12 pm	Fri 1 pm	Fri 2 pm	Fri 3 pm	Fri 4 pm	Fri 5 pm	Fri 6 pm	Fri 7 pm	Fri 8 pm	Fri 9 pm	Fri 10 pm	Fri 11 pm	Sat 12 am	Sat 1 am	Sat 2 am
Houston Pilots N - 610 Bridge	0.2	0.3	0.3	0.3	0.3	0.3	0.3	0.5	2	6.9	9	10	10	10	9	9	7.9	7.9	7.9	6.9	7.9	9	10	10
Houston Pilots M - Kinder 1	0.2	0.3	0.3	0.3	0.3	0.3	0.3	0.5	2	6.9	9	10	10	10	9	9	7.9	7.9	6.9	6.9	7.9	9	10	10
Houston Pilots L - Greens Bayou	0.2	0.3	0.3	0.3	0.3	0.3	0.1	0.5	2	6.9	9	10	10	9	9	9	6.9	6.9	6.9	6.9	6.9	9	10	10
Houston Pilots K - Shell Crude	0.2	0.3	0.3	0.3	0.3	0.3	0.1	0.5	2	6.9	9	10	10	9	9	7.9	6.9	6.9	6.9	6.9	6.9	7.9	9	10
Houston Pilots J - Lynchburg Ferries	0.2	0.3	0.3	0.3	0.3	0.3	0.1	0.5	2	6.9	9	9	10	9	9	7.9	6.9	6.9	6.9	6.9	6.9	7.9	9	10
Houston Pilots I - Exxon 3	0.2	0.3	0.3	0.3	0.3	0.3	0.1	0.5	4.9	6.9	7.9	9	10	9	9	7.9	6.9	6.9	6.9	6.9	6.9	7.9	9	10
Houston Pilots H - Morgans Point	0.2	0.3	0.3	0.3	0.3	0.3	0.1	0.5	2.5	6.9	7.9	9	9	9	9	6.9	6.9	6.9	6.9	6.9	6.9	6.9	9	10
Houston Pilots G - 75/76	0.2	0.3	0.3	0.3	0.3	0.3	0.1	0.5	2.9	6.9	7.9	9	10	9	7.9	6.9	5.9	5.9	5.9	0.3	6.9	0.3	8	6
Houston Pilots F - 63/64	0.2	0.3	0.3	0.3	0.3	0.3	0.1	0.5	2.9	6.9	9	9	10	9	7.9	6.9	5.9	5.9	5.9	0.3	6.9	0.3	8	6
Houston Pilots E - 51/52	0.2	0.3	0.3	0.3	0.3	0.3	0.1	2.9	5.9	8	7.9	9	10	9	6.9	6.9	5.9	5.9	5.9	4.9	5.9	0.3	8	5
Houston Pilots D - 37/38	0.2	0.3	0.3	0.3	0.3	0.5	0.3	3.9	5.9	8	7.9	9	10	9	6.9	6.9	5.9	5.9	5.9	4.9	5.9	0.3	7	6
Houston Pilots C - 25/26	0.2	0.3	0.3	0.3	0.3	0.5	0.3	3.9	5.9	8	7.9	9	10	9	6.9	6.9	5.9	4.9	4.9	4.9	4.9	4.9	7	6
Houston Pilots B - 11/12	0.2	0.3	0.3	0.3	0.5	0.3	0.3	3.9	5.9	6.9	7.9	6.9	9	6.9	6.9	5.9	4.9	4.9	4.9	4.9	4.9	4.9	7	7
Houston Pilots A - 1 & 2 Bravo	0.2	0.3	0.3	0.3	0.5	1.1	0.3	3.9	5.9	6.9	6.9	6.9	9	6.9	6.9	5.9	4.9	4.9	5.9	4.9	4.9	4.9	7	8

NOTE: This is automated data that may/may not agree with the official BAM thinking that's found on the daily slides or special visibility report slides. This data should be used as a guide only

Houston Pilots Wind Chart



Sustained Wind 10 Knots
Gusts 15 Knots
Wind from the SE



Wind	Fri 3 am	Fri 4 am	Fri 5 am	Fri 6 am	Fri 7 am	Fri 8 am	Fri 9 am	Fri 10 am	Fri 11 am	Fri 12 pm	Fri 1 pm	Fri 2 pm	Fri 3 pm	Fri 4 pm	Fri 5 pm	Fri 6 pm	Fri 7 pm	Fri 8 pm	Fri 9 pm	Fri 10 pm	Fri 11 pm	Sat 12 am	Sat 1 am	Sat 2 am
Houston Pilots N - 610 Bridge	3 9 ↖	3 9 ↖	3 8 ↖	3 9 ↖	5 9 ↖	5 10 ↖	6 10 ↖	6 12 ↖	7 14 ↖	8 15 ↖	8 17 ↖	8 17 ↖	9 20 ↖	10 20 ↖	10 21 ↖	10 21 ↖	10 20 ↖	10 21 ↖	10 21 ↖	10 22 ↖	12 22 ↖	10 22 ↖	10 21 ↖	10 22
Houston Pilots M - Kinder 1	3 9 ↖	3 9 ↖	3 8 ↖	3 9 ↖	3 9 ↖	5 10 ↖	6 10 ↖	6 12 ↖	7 14 ↖	8 15 ↖	8 17 ↖	8 17 ↖	9 20 ↖	10 20 ↖	10 21 ↖	10 21 ↖	10 20 ↖	10 21 ↖	10 21 ↖	10 22 ↖	10 22 ↖	10 22 ↖	10 22 ↖	10 22
Houston Pilots L - Greens Bayou	3 8 ↖	3 8 ↖	3 8 ↖	3 8 ↖	3 9 ↖	5 9 ↖	6 10 ↖	6 12 ↖	7 14 ↖	8 15 ↖	8 16 ↖	8 17 ↖	9 18 ↖	9 20 ↖	10 20 ↖	10 20 ↖	10 20 ↖	10 21 ↖	10 21 ↖	10 21 ↖	10 21 ↖	10 22 ↖	10 21 ↖	10 22
Houston Pilots K - Shell Crude	3 8 ↖	3 8 ↖	3 8 ↖	3 8 ↖	5 9 ↖	5 10 ↖	6 10 ↖	6 12 ↖	7 14 ↖	8 15 ↖	8 16 ↖	8 17 ↖	9 18 ↖	10 20 ↖	10 20 ↖	10 20 ↖	10 20 ↖	10 21 ↖	10 21 ↖	10 22 ↖	10 22 ↖	10 22 ↖	10 21 ↖	10 22
Houston Pilots J - Lynchburg Ferries	3 8 ↖	3 8 ↖	3 8 ↖	3 8 ↖	3 9 ↖	5 9 ↖	5 10 ↖	6 12 ↖	7 14 ↖	8 15 ↖	8 16 ↖	8 17 ↖	9 18 ↖	9 18 ↖	10 20 ↖	10 20 ↖	9 20 ↖	9 20 ↖	10 21 ↖	10 21 ↖	10 21 ↖	10 21 ↖	10 21 ↖	10 21
Houston Pilots I - Exxon 3	6 9 ↖	6 9 ↖	6 9 ↖	6 9 ↖	7 10 ↖	7 10 ↖	7 10 ↖	8 13 ↖	8 14 ↖	8 15 ↖	9 16 ↖	10 17 ↖	10 20 ↖	12 20 ↖	13 21 ↖	13 21 ↖	13 20 ↖	14 21 ↖	15 22 ↖	15 22 ↖	15 22 ↖	15 23 ↖	15 22 ↖	16 23
Houston Pilots H - Morgans Point	6 9 ↖	6 9 ↖	6 9 ↖	6 9 ↖	7 10 ↖	7 10 ↖	7 10 ↖	8 13 ↖	8 14 ↖	8 15 ↖	9 17 ↖	10 17 ↖	10 20 ↖	12 20 ↖	13 21 ↖	13 21 ↖	13 21 ↖	14 21 ↖	14 22 ↖	15 22 ↖	15 23 ↖	15 23 ↖	15 22 ↖	16 23
Houston Pilots G - 75/76	7 10 ↖	7 10 ↖	7 10 ↖	8 10 ↖	8 12 ↖	8 13 ↖	8 13 ↖	9 14 ↖	9 15 ↖	10 17 ↖	10 17 ↖	10 18 ↖	13 20 ↖	13 21 ↖	14 22 ↖	15 22 ↖	15 22 ↖	15 22 ↖	16 23 ↖	17 24 ↖	17 25 ↖	17 26 ↖	17 26 ↖	18 26
Houston Pilots F - 63/64	7 9 ↖	7 9 ↖	7 10 ↖	7 10 ↖	8 12 ↖	8 13 ↖	8 13 ↖	9 14 ↖	10 16 ↖	10 17 ↖	10 17 ↖	10 18 ↖	13 20 ↖	13 21 ↖	14 22 ↖	15 22 ↖	15 22 ↖	15 22 ↖	16 23 ↖	17 24 ↖	17 25 ↖	17 26 ↖	17 26 ↖	20 26
Houston Pilots E - 51/52	6 9 ↖	6 9 ↖	7 10 ↖	7 10 ↖	8 12 ↖	8 13 ↖	8 14 ↖	9 15 ↖	10 16 ↖	10 17 ↖	12 18 ↖	13 20 ↖	13 21 ↖	14 22 ↖	15 22 ↖	15 23 ↖	15 22 ↖	16 23 ↖	17 24 ↖	17 24 ↖	17 25 ↖	17 26 ↖	17 26 ↖	20 26
Houston Pilots D - 37/38	6 9 ↖	7 10 ↖	7 10 ↖	7 10 ↖	8 12 ↖	8 13 ↖	8 14 ↖	9 15 ↖	10 16 ↖	10 17 ↖	12 18 ↖	13 20 ↖	13 21 ↖	14 22 ↖	15 23 ↖	15 23 ↖	15 22 ↖	16 23 ↖	17 24 ↖	17 24 ↖	17 25 ↖	17 26 ↖	17 26 ↖	20 26
Houston Pilots C - 25/26	6 9 ↖	6 10 ↖	7 10 ↖	7 12 ↖	8 12 ↖	8 13 ↖	8 14 ↖	9 15 ↖	10 16 ↖	10 18 ↖	12 18 ↖	13 21 ↖	13 21 ↖	14 22 ↖	15 22 ↖	15 23 ↖	15 23 ↖	15 23 ↖	16 24 ↖	17 24 ↖	17 25 ↖	17 25 ↖	17 25 ↖	18 26
Houston Pilots B - 11/12	6 10 ↖	6 10 ↖	6 10 ↖	7 12 ↖	8 12 ↖	8 13 ↖	8 14 ↖	9 15 ↖	10 16 ↖	12 17 ↖	12 18 ↖	13 20 ↖	13 21 ↖	14 22 ↖	15 22 ↖	14 22 ↖	14 22 ↖	15 22 ↖	15 23 ↖	16 24 ↖	16 24 ↖	16 24 ↖	16 24 ↖	17 24
Houston Pilots A - 1 & 2 Bravo	8 12 ↖	8 12 ↖	8 13 ↖	9 13 ↖	9 14 ↖	10 15 ↖	10 16 ↖	10 17 ↖	12 18 ↖	13 20 ↖	13 20 ↖	13 21 ↖	14 21 ↖	15 22 ↖	15 22 ↖	15 23 ↖	15 23 ↖	17 24 ↖	17 25 ↖	17 25 ↖	18 26 ↖	18 26 ↖	18 26 ↖	20 28

NOTE: This is automated data that may/may not agree with the official BAM thinking that's found on the daily slides.
This data should be used as a guide only.

Houston Pilots: FRI. 01/23/2026

Forecast Discussion

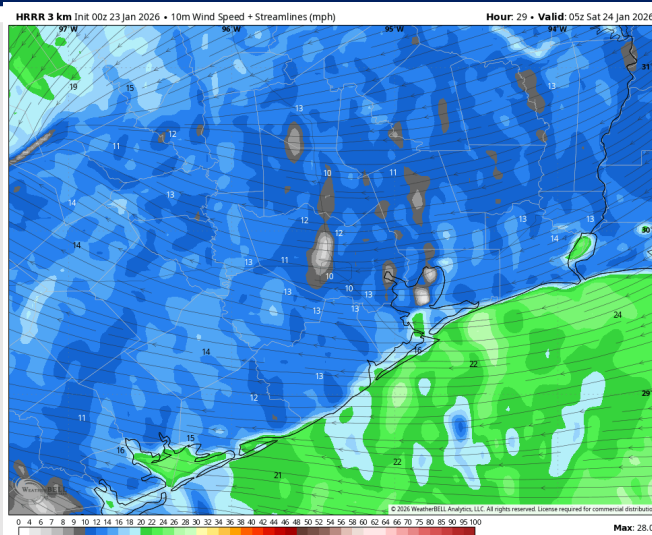
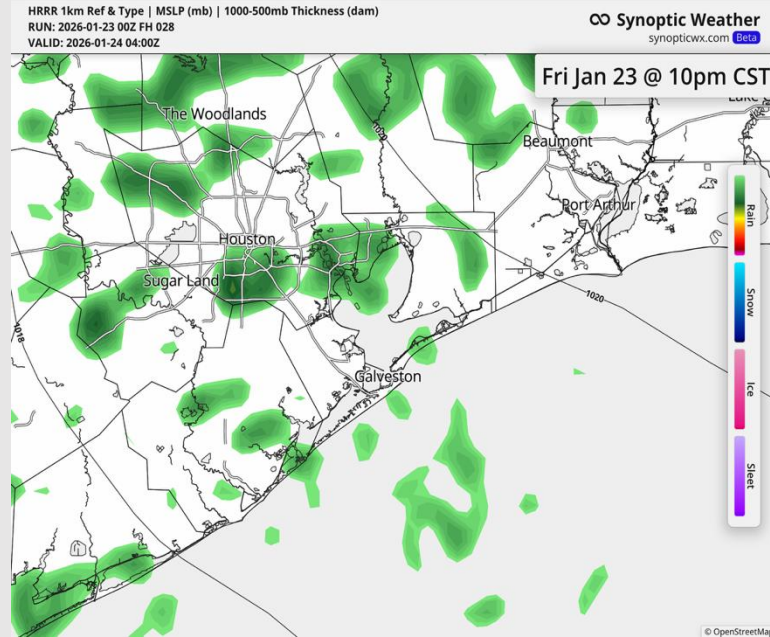
Precip: A few light, brief, isolated showers through the day on Saturday, with the likeliest time after 6 PM.

Wind: Winds primarily out of the E through the day. **N of Morgan's Point:** Winds of 5 – 10 kts through the day.. **S of Morgan's Point:** Winds of 5 – 10 kts through 12 PM, increasing slightly to 8 – 13 kts through 9 PM and up to 12 – 17 kts through midnight. Winds at the **Boarding Station** of 12 – 17 kts from 12 PM – 5 PM, and 16 – 21 kts thereafter. **Gusts to 20 kts S of Morgan's Point from 6 AM – 12 PM, 20 – 25 kts through 6 PM, and 23 – 28 kts for ALL Stations thereafter. Gusts at the Boarding Station of can reach 33 kts from 6 PM – 12 AM.**

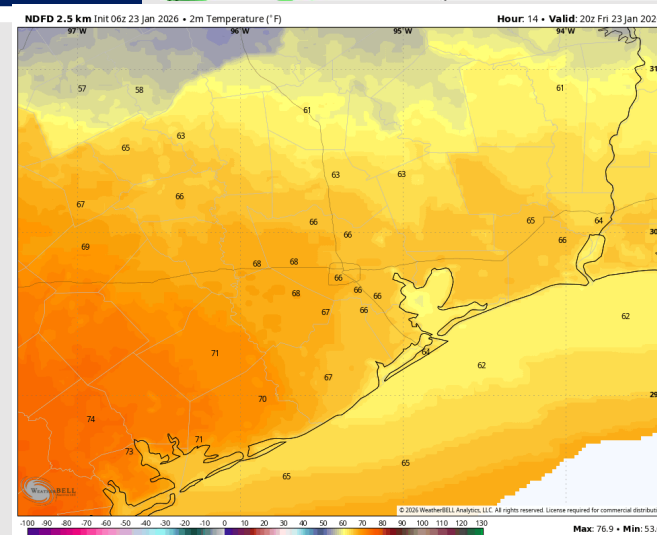
High Temps: **N of Morgan's Point:** Mid 60s F. **S of Morgan's Point:** Low 60s F.

Visibility: Fog likely for ALL Stations through 10 AM, clearing out after that. See visibility slide for details!

Precip Image: 10 PM CT



Wind Speed:
11 PM CT



High Temps
TODAY

Houston Pilots: SAT. 01/24/2026

Forecast Discussion

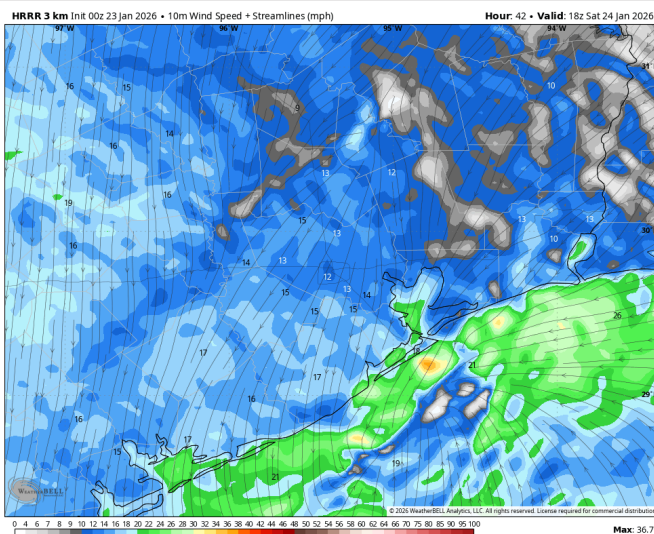
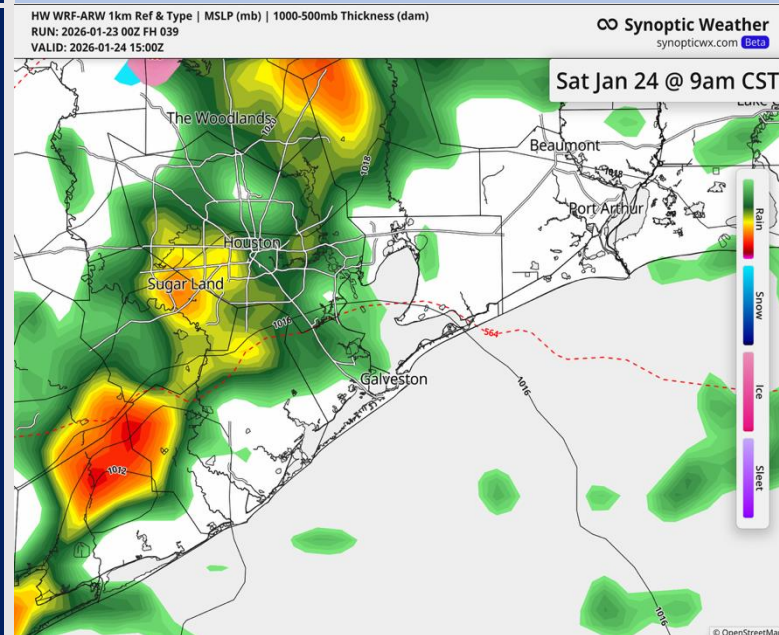
Precip: Light showers from 12 AM through 9 AM, with heavier rain and a couple lightning strikes from 9 AM – 12 PM. Light showers lingering through the day afterwards.

Wind: Winds out of the E though 11 AM, turning to out of the N thereafter. **N of Morgan's Point:** Winds of 10 – 15 kts through the day. **Gusts of 23 – 28 kts through 10 AM, lowering to 20 kts thereafter.** **S of Morgan's Point:** Winds of 15 – 20 kts through the day. **Gusts of 30 – 35 kts 4 AM – 12 PM, and 18 – 23 kts afterwards.** **Boarding Station:** Winds of 20 – 25 kts through the day. **Gusts of 30 – 35 kts from 12 AM – 8 AM, and 35 – 40 kts through 11 AM. 22 – 27 kt gusts thereafter.**

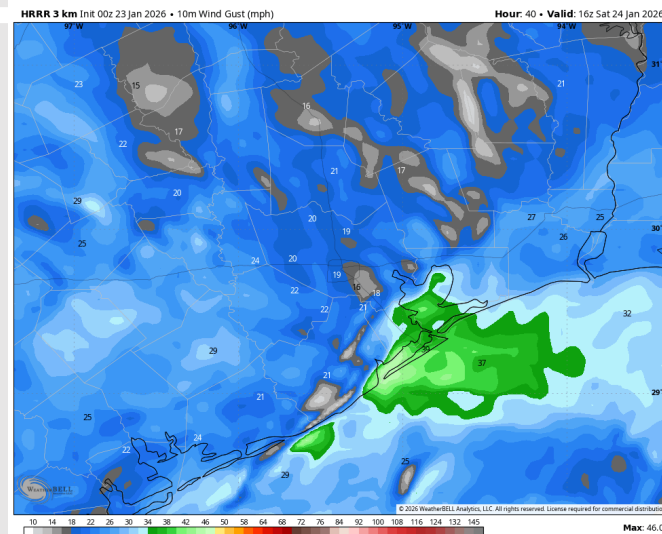
High Temps: **N of Morgan's Point:** Upper 50s F. **S of Morgan's Point:** Upper 50s F.

Visibility: Isolated pockets of fog in play until heavy rain arrives as 9 AM for ALL Stations.

Precip Image: 9 AM CT



Wind Speed:
12 PM CT



Peak Gusts
SAT

Houston Pilots: SUN. 01/25/2026

Forecast Discussion


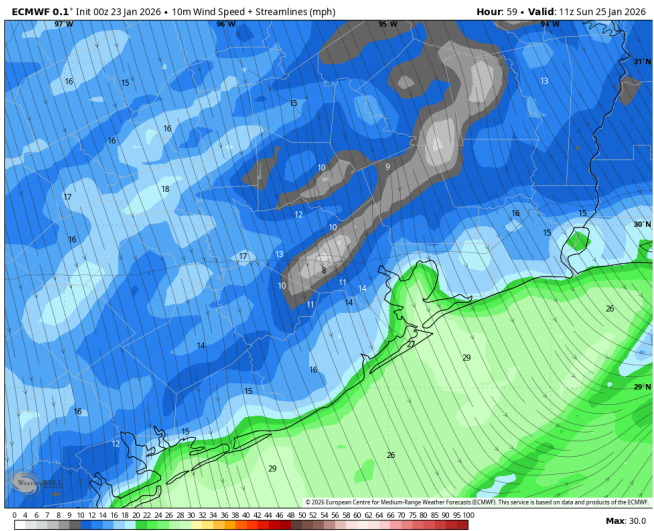
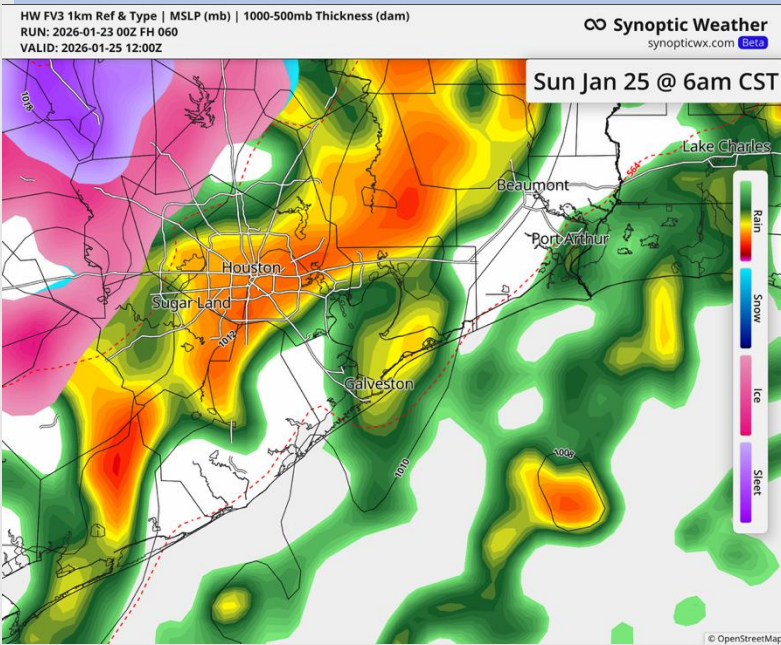
Precip: Light showers continue through 6 AM, with another round of storms from 6 - 9 AM. While not favored, we will need to watch for a brief window of light freezing rain behind AM storms.

Wind: Winds out of the NW through the day. **N of Morgan's Point:** Winds of 8 - 13 kts through the day. **Gusts of 20 - 25 kts through the day.** **S of Morgan's Point:** Winds of 15 - 20 kts through 5 AM, increasing to 22 - 27 kts through 1 PM and 18 - 23 kts thereafter. **Gusts of 30 - 35 kts through the day, briefly lower at 25 - 30 kts from 12 - 6 PM.** Winds at the **Boarding Station** of 25 - 30 kts through 6 AM, and 22 - 27 kts thereafter. **Gusts of 33 - 38 kts through the day.**

High Temps: **N of Morgan's Point:** Mid 30s F. **S of Morgan's Point:** Low 40s F.

Visibility: While fog potential remains at least possible, persistent rainfall will likely act to strongly reduce coverage / timespan of any pockets.

Precip Image: 6 AM CT

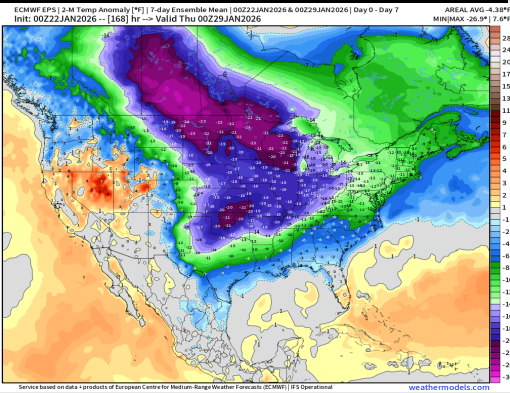


Wind Speed:
5 AM CT

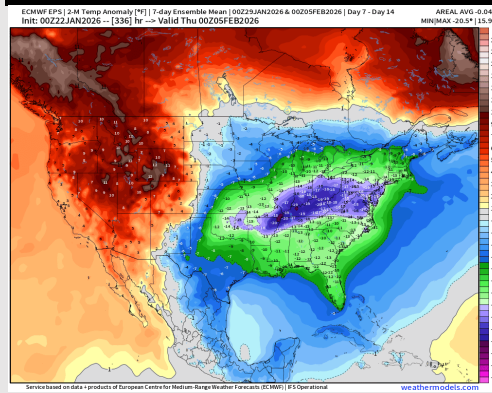
PEAK GUSTS
SUN

Houston Pilots: 01/22/2026

Next 7 Day Temperature Departure

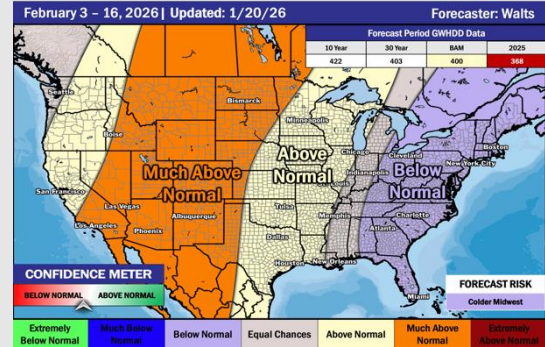


8-14 Day Temperature Departure

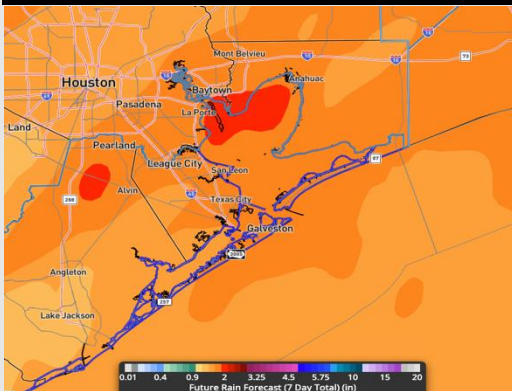


15-30 Day Temperature Departure

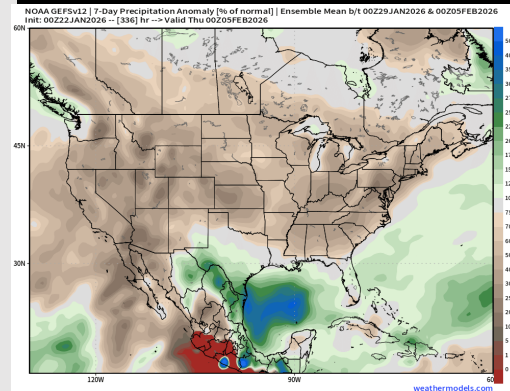
Week ¾ Temperature Outlook



Next 7 Day Total Precipitation

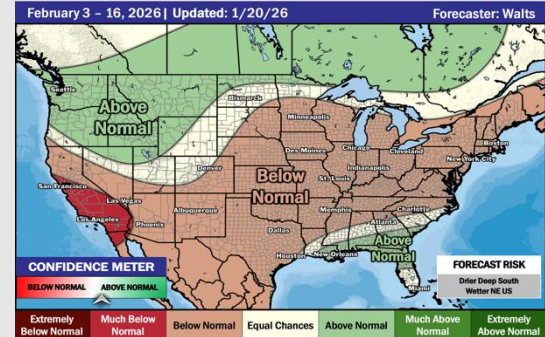


8-14 Day % of Average Precip.



15-30 Day % of Average Precip.

Week ¾ Precipitation Outlook



- Below normal temps are favored over the next 7 days, with widespread rainfall expected FRI-SUN. Freezing rain and ice will mix in SAT-SUN.
- Below normal temperatures and slightly-above normal rain changes in the Week 2 period.
- Above normal temperatures and above normal rainfall expected for early February.