

Houston Pilots Forecast Package



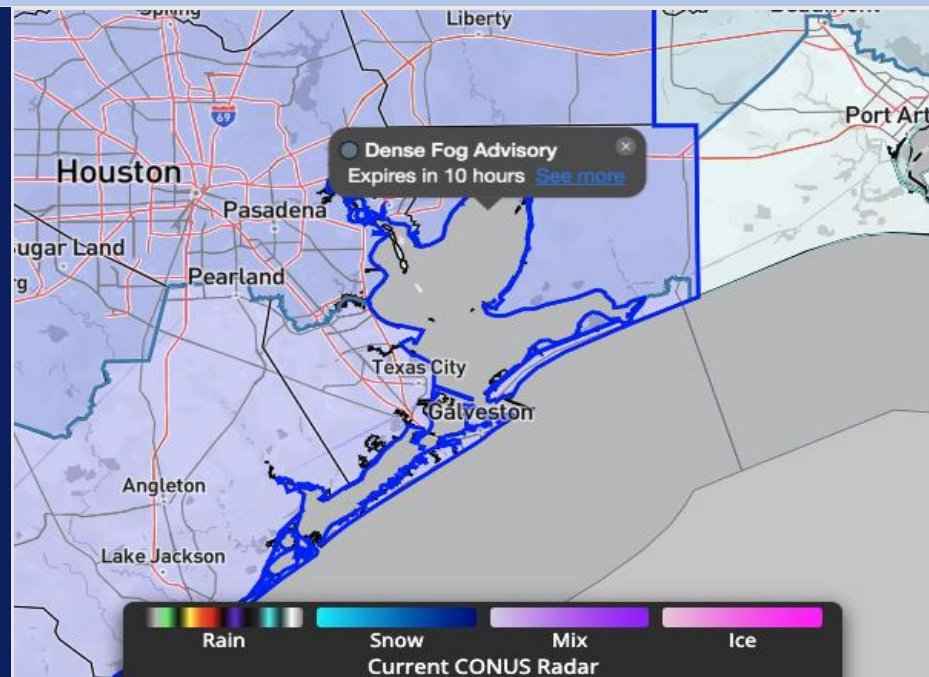
Updated: 8:15 PM CT

Friday, January 23, 2026

Forecaster: Noah Began

Weather Headlines

- Fog risks can expand through the evening hours of today into FRI AM.
- While confidence is lower – we are watching for the potential for a light glaze of freezing rain on SUN.



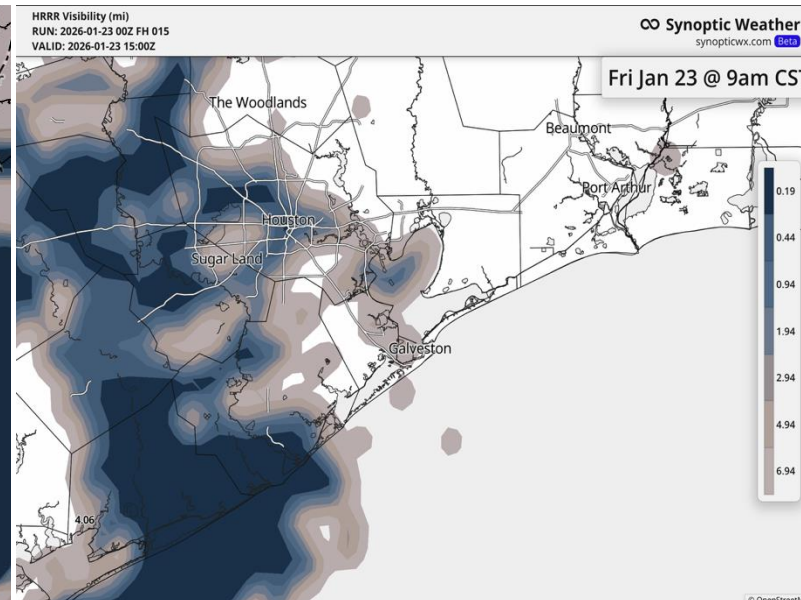
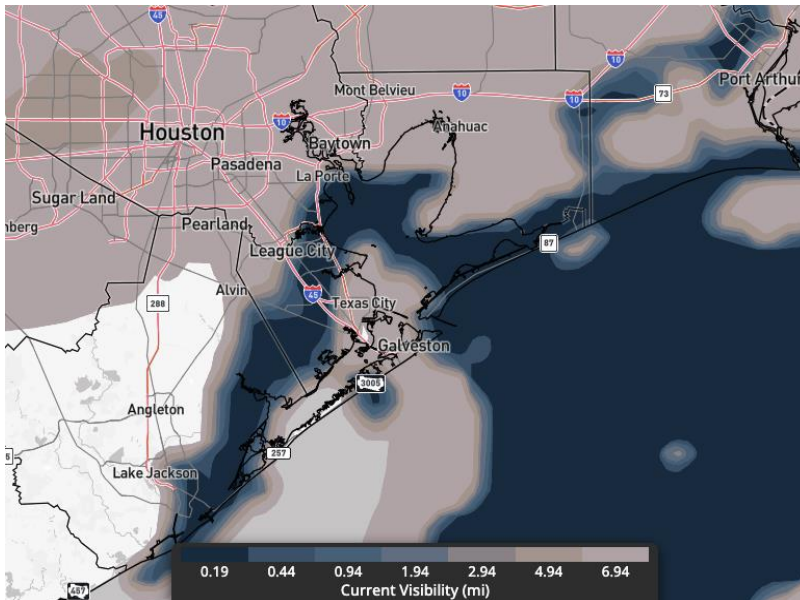
Current Radar: 8:10 PM CT

As always, please do not hesitate to reach out to us with any forecast questions at (317)-560-8122. Press 1 for forecast questions.



You can also access real-time forecast updates and 24/7 meteorological chat assistance on your [Clarity](#) app.

Confidence



**Above
Normal**

**Below
Normal**

TIMEFRAME DISCUSSED

THREAT

Now - 12 PM FRI

MEDIUM

Boarding Station: Patchy dense fog continues through 9 AM FRI AM before breaking up and clearing out by 12 PM.

S of Morgan's Point: Patchy dense fog continues through the night, breaking apart to more isolated in nature through 12 PM owing to less favorable wind directions.

N of Morgan's Point: Dense fog developing after 11 PM, lasting through 9 AM Fri AM.

Houston Pilots Extended Range Visibility Report



Sunday 01/25/2026

Fog is not favored.

Forecast Confidence



Monday 01/26/2026

Fog is not favored.

Forecast Confidence



Tuesday 01/27/2026

Fog is not favored.

Forecast Confidence



Chance for Fog

Sunday AM	Unlikely
Sunday PM	Unlikely
Monday AM	Unlikely
Monday PM	Unlikely
Tuesday AM	Unlikely
Tuesday PM	Unlikely

Houston Pilots Visibility Chart (miles)



Visibility	Thu 3 pm	Thu 4 pm	Thu 5 pm	Thu 6 pm	Thu 7 pm	Thu 8 pm	Thu 9 pm	Thu 10 pm	Thu 11 pm	Fri 12 am	Fri 1 am	Fri 2 am	Fri 3 am	Fri 4 am	Fri 5 am	Fri 6 am	Fri 7 am	Fri 8 am	Fri 9 am	Fri 10 am	Fri 11 am	Fri 12 pm	Fri 1 pm	Fri 2 pm
Houston Pilots N - 610 Bridge	10	10	9	9	9	9	7.9	3.9	2.9	2	0.8	0.3	0.3	0.3	0.3	0.3	0.3	0.3	0.2	1.6	2.9	4.9	6.9	10
Houston Pilots M - Kinder 1	9	10	9	9	9	9	7.9	3.9	2.9	2	1.1	0.3	0.3	0.3	0.3	0.3	0.3	0.3	0.2	1.6	2.9	4.9	6.9	10
Houston Pilots L - Greens Bayou	9	10	9	9	8	9	6.9	3.9	3.9	2	1.1	1.1	0.3	0.3	0.3	0.3	0.3	0.3	0.2	1.6	2.9	4.9	6.9	10
Houston Pilots K - Shell Crude	9	10	9	8	8	9	6.9	3.9	3.9	2	1.1	1.1	0.3	0.3	0.3	0.3	0.3	0.3	0.2	1.6	2.9	4.9	6.9	9
Houston Pilots J - Lynchburg Ferries	9	10	9	9	8	9	6.9	3.9	3.9	2	1.1	3.9	2.9	2.9	1.1	0.8	0.8	0.8	1.6	3.9	4.9	6.9	10	10
Houston Pilots I - Exxon 3	9	10	9	8	8	7.9	4.9	3.9	3.9	2	1.1	3.9	2.9	0.5	0.5	0.3	0.3	0.3	0.5	2.5	3.9	5.9	9	10
Houston Pilots H - Morgans Point	9	10	9	8	6.9	5.9	2	2.9	2.9	0.8	0.5	0.3	0.3	0.3	0.3	0.3	0.3	0.3	0.2	1.6	2.9	4.9	6.9	9
Houston Pilots G - 75/76	6.9	6.9	4.9	3.9	1.6	2	2	0.8	0.5	0.5	0.5	0.3	0.3	0.3	0.3	0.3	0.3	0.3	0.2	1.1	2.5	3.9	9	9
Houston Pilots F - 63/64	6.9	6.9	4.9	2.9	1.6	2	2	0.8	0.5	0.5	0.5	0.3	0.3	0.3	0.3	0.3	0.3	0.3	0.2	1.1	2.5	3.9	9	9
Houston Pilots E - 51/52	6.9	6.9	3.9	1.1	1.6	2	2.9	3.9	2	0.5	1.1	0.3	0.3	0.3	0.3	0.3	0.3	0.3	0.2	0.5	2.5	3.9	9	9
Houston Pilots D - 37/38	5.9	6.9	2.9	2	1.6	2	2.9	3.9	2	0.8	1.6	0.3	0.3	0.3	0.3	0.3	0.3	0.3	0.2	0.5	2.5	3.9	9	9
Houston Pilots C - 25/26	4.9	1.6	2.9	2	2.9	3.9	4.9	3.9	2	2	1.6	0.3	0.3	0.3	0.3	0.3	0.3	0.3	0.2	0.5	2	3.9	9	9
Houston Pilots B - 11/12	2.5	1.6	2.9	2	2.9	3.9	4.9	3.9	2	2.5	1.6	0.3	0.3	0.3	0.3	0.3	0.3	0.3	0.2	0.5	2.5	3.9	9	9
Houston Pilots A - 1 & 2 Bravo	1.1	1.6	4.9	2	2.9	3.9	4.9	3.9	2.9	2.5	1.6	1.1	0.8	0.8	1.1	0.8	1.1	0.8	0.2	1.6	2.9	3.9	9	9

NOTE: This is automated data that may/may not agree with the official BAM thinking that's found on the daily slides or special visibility report slides. This data should be used as a guide only

Houston Pilots Wind Chart

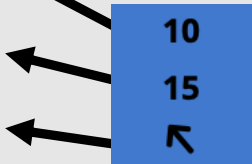


Forecast Confidence



Sustained Wind 10 Knots
Gusts 15 Knots
Wind from the SE

Example



Wind	Thu 3 pm	Thu 4 pm	Thu 5 pm	Thu 6 pm	Thu 7 pm	Thu 8 pm	Thu 9 pm	Thu 10 pm	Thu 11 pm	Fri 12 am	Fri 1 am	Fri 2 am	Fri 3 am	Fri 4 am	Fri 5 am	Fri 6 am	Fri 7 am	Fri 8 am	Fri 9 am	Fri 10 am	Fri 11 am	Fri 12 pm	Fri 1 pm	Fri 2 pm
Houston Pilots N - 610 Bridge	5 9 ←	5 9 ←	6 9 ←	6 10 ←	6 10 ←	5 9 ←	5 9 ←	3 9 ←	3 9 ←	3 9 ←	3 9 ←	3 8 ←	3 8 ←	3 8 ←	3 9 ←	5 9 ←	5 10 ←	6 12 ←	6 12 ←	7 13 ←	8 15 ←	8 16 ←	8 17 ←	8 18 ←
Houston Pilots M - Kinder 1	5 9 ←	5 9 ←	6 9 ←	6 10 ←	6 10 ←	5 9 ←	5 9 ←	3 9 ←	3 9 ←	3 9 ←	3 9 ←	3 8 ←	3 8 ←	3 8 ←	3 9 ←	5 9 ←	5 10 ←	6 12 ←	6 12 ←	7 13 ←	8 15 ←	8 16 ←	8 17 ←	8 18 ←
Houston Pilots L - Greens Bayou	5 9 ←	5 9 ←	5 9 ←	6 9 ←	6 9 ←	5 9 ←	3 9 ←	3 8 ←	3 8 ←	3 8 ←	3 8 ←	3 8 ←	3 8 ←	3 8 ←	3 9 ←	5 9 ←	5 10 ←	6 12 ←	6 12 ←	6 13 ←	8 14 ←	8 15 ←	8 16 ←	8 17 ←
Houston Pilots K - Shell Crude	5 9 ←	5 9 ←	6 9 ←	6 9 ←	6 9 ←	5 9 ←	5 9 ←	3 8 ←	3 8 ←	3 8 ←	3 8 ←	3 8 ←	3 8 ←	3 8 ←	3 9 ←	5 9 ←	5 10 ←	6 12 ←	6 12 ←	7 13 ←	8 15 ←	8 15 ←	8 16 ←	9 17 ←
Houston Pilots J - Lynchburg Ferries	3 9 ←	5 9 ←	5 9 ←	5 9 ←	5 9 ←	5 8 ←	3 8 ←	3 8 ←	3 8 ←	3 8 ←	3 8 ←	3 8 ←	3 8 ←	3 8 ←	3 8 ←	3 9 ←	5 10 ←	5 10 ←	6 12 ←	6 13 ←	7 14 ←	8 15 ←	8 16 ←	8 17 ←
Houston Pilots I - Exxon 3	6 10 ←	6 10 ←	6 10 ←	7 10 ←	7 10 ←	7 10 ←	6 10 ←	6 9 ←	6 9 ←	6 9 ←	6 9 ←	6 9 ←	6 9 ←	6 9 ←	7 10 ←	7 10 ←	7 12 ←	8 12 ←	8 13 ←	8 14 ←	8 15 ←	9 16 ←	9 17 ←	10 18 ←
Houston Pilots H - Morgans Point	6 10 ←	6 10 ←	6 10 ←	7 10 ←	7 10 ←	7 10 ←	6 10 ←	6 9 ←	6 9 ←	6 9 ←	6 9 ←	6 9 ←	6 9 ←	6 9 ←	6 9 ←	7 10 ←	7 12 ←	8 12 ←	8 13 ←	8 14 ←	8 15 ←	9 17 ←	9 18 ←	10 19 ←
Houston Pilots G - 75/76	6 10 ←	6 10 ←	6 12 ←	7 12 ←	8 12 ←	8 10 ←	7 10 ←	7 10 ←	7 10 ←	7 10 ←	7 10 ←	7 10 ←	7 10 ←	7 10 ←	7 10 ←	8 12 ←	8 13 ←	8 14 ←	8 14 ←	9 15 ←	10 16 ←	10 17 ←	10 18 ←	10 20 ←
Houston Pilots F - 63/64	6 10 ←	6 12 ←	7 12 ←	7 12 ←	8 12 ←	7 10 ←	7 10 ←	7 10 ←	7 10 ←	7 9 ←	7 9 ←	7 9 ←	7 10 ←	7 10 ←	7 10 ←	8 12 ←	8 13 ←	8 14 ←	9 14 ←	9 16 ←	10 17 ←	10 18 ←	10 19 ←	10 20 ←
Houston Pilots E - 51/52	6 10 ←	6 10 ←	6 10 ←	7 10 ←	7 10 ←	7 10 ←	6 10 ←	6 10 ←	6 9 ←	6 9 ←	6 9 ←	6 9 ←	6 9 ←	7 10 ←	7 10 ←	8 12 ←	8 13 ←	8 14 ←	9 15 ←	9 16 ←	10 17 ←	10 18 ←	10 19 ←	12 20 ←
Houston Pilots D - 37/38	6 10 ←	6 10 ←	6 10 ←	6 10 ←	7 10 ←	6 9 ←	6 9 ←	6 9 ←	6 9 ←	6 9 ←	6 9 ←	6 9 ←	6 9 ←	7 10 ←	7 10 ←	8 12 ←	8 13 ←	9 14 ←	9 15 ←	10 16 ←	10 17 ←	10 18 ←	12 19 ←	13 21 ←
Houston Pilots C - 25/26	6 10 ←	7 10 ←	6 10 ←	6 10 ←	6 9 ←	6 9 ←	6 9 ←	6 9 ←	6 9 ←	6 9 ←	6 9 ←	6 9 ←	6 10 ←	7 10 ←	7 10 ←	8 12 ←	8 13 ←	9 14 ←	9 15 ←	10 16 ←	10 17 ←	12 18 ←	12 19 ←	13 21 ←
Houston Pilots B - 11/12	6 10 ←	7 10 ←	6 9 ←	6 9 ←	6 9 ←	6 9 ←	6 9 ←	6 9 ←	6 9 ←	6 9 ←	6 9 ←	6 9 ←	6 10 ←	6 10 ←	7 10 ←	7 12 ←	8 13 ←	8 14 ←	9 15 ←	9 16 ←	10 17 ←	12 18 ←	12 19 ←	13 20 ←
Houston Pilots A - 1 & 2 Bravo	6 10 ←	6 10 ←	6 10 ←	7 10 ←	8 12 ←	7 10 ←	7 12 ←	8 12 ←	8 12 ←	8 12 ←	8 12 ←	8 12 ←	8 12 ←	8 12 ←	8 13 ←	9 14 ←	10 15 ←	10 15 ←	10 16 ←	12 17 ←	13 18 ←	13 20 ←	13 20 ←	13 21 ←

NOTE: This is automated data that may/may not agree with the official BAM thinking that's found on the daily slides.
This data should be used as a guide only.

Houston Pilots: THU. 01/22/2026

Forecast Discussion

Precip: A few lingering isolated showers to continue through 1PM, mostly S of Morgan's Point.

Wind: Winds to be variable and light throughout the day. **N of Morgan's Point:** Winds of 3 – 8 kts through the day. **S of Morgan's Point:** Winds of 5 – 8 kts. Negligible gusts.

Low Temps: **N of Morgan's Point:** Upper 60s F. **S of Morgan's Point:** Low 60 F.

Visibility: Fog likely for ALL Stations from 3AM – 10AM before burning off through 1PM. See visibility slide for additional details.

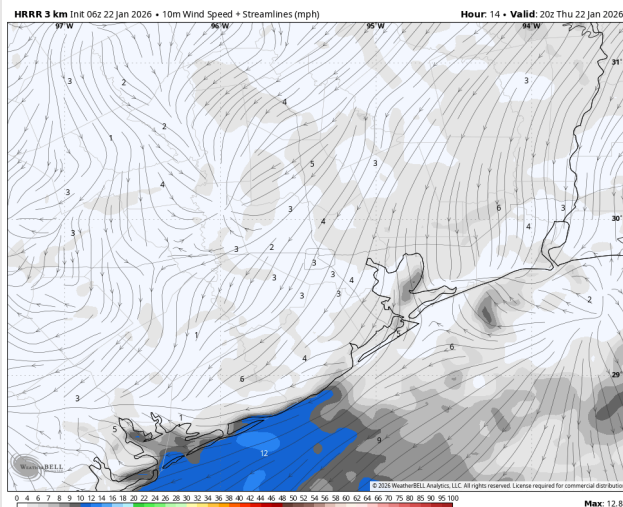
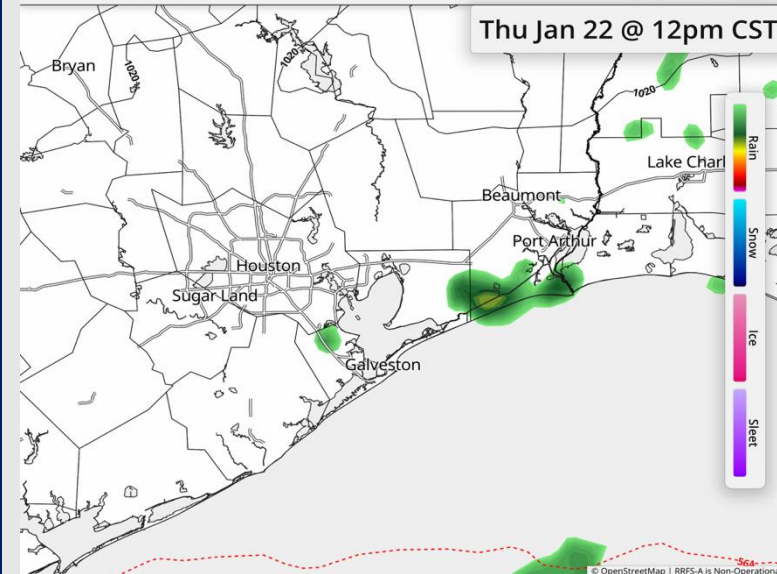
Sea Fog risks will also increase once again after 6PM on Thursday.

Precip Image: 12 PM CT

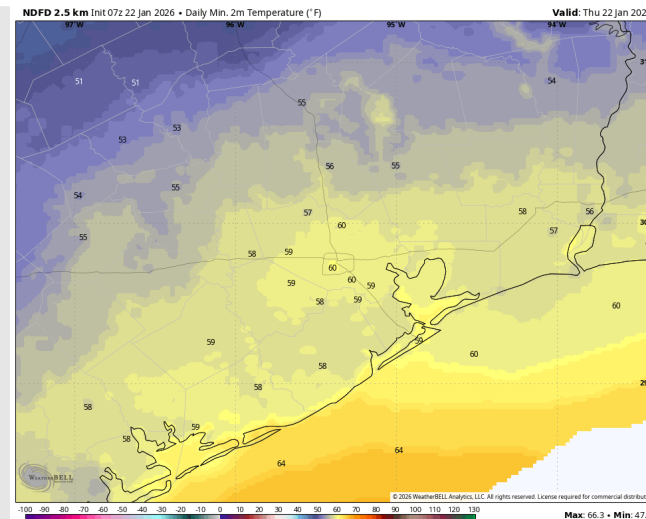
RRFS-A 1km Ref & Type | MSLP (mb) | 1000-500mb Thickness (dam)
RUN: 2026-01-21 18Z FH 024
VALID: 2026-01-22 18:00Z

∞ Synoptic Weather
synopticwx.com [Beta](#)

Thu Jan 22 @ 12pm CST



Wind Speed:
2 PM CT



Low Temps
TODAY

Houston Pilots: FRI. 01/23/2026

Forecast Discussion

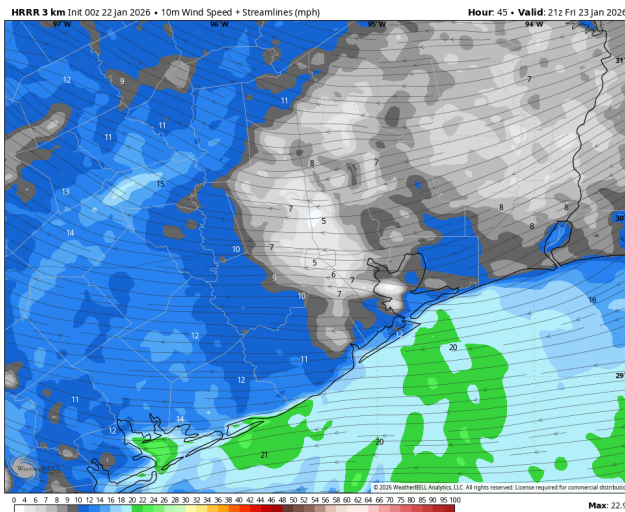
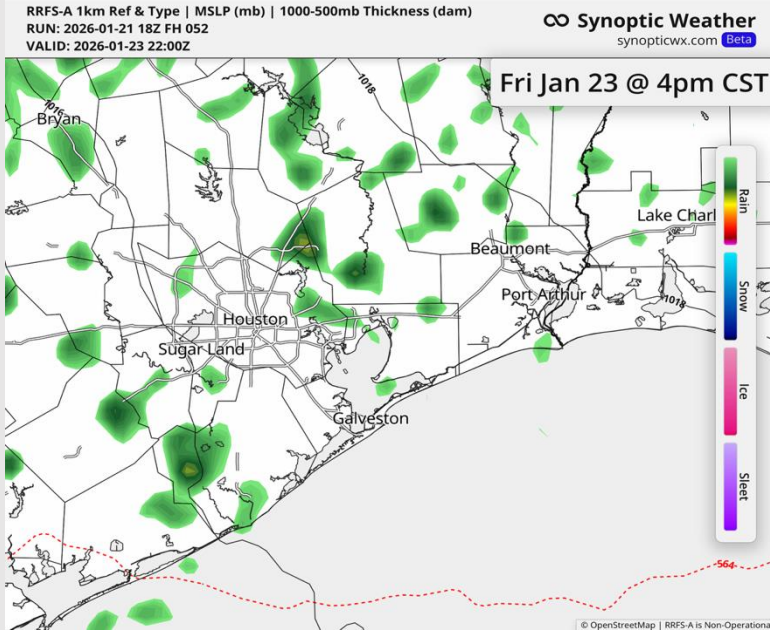
Precip: Favoring dry conditions through 2PM, with scattered showers and downpours possible from 2PM – 8PM.

Wind: Winds out of the E-ESE through the entire day. **N of Morgan's Point:** Winds of 3 - 8 kts through the day. **S of Morgan's Point:** Winds of 4 – 9 kts through 12PM before increasing to 10 – 15 kts for the remainder of the day. A few gusts of up to 20 kts for the Boarding station after 2PM.

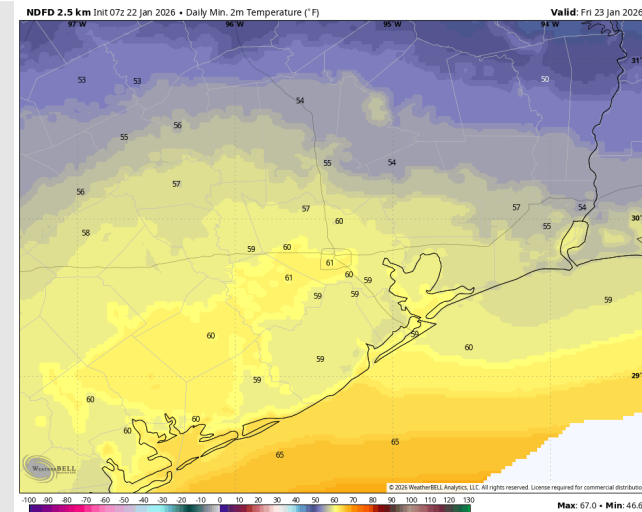
Low Temps: **N of Morgan's Point:** Upper 50s F. **S of Morgan's Point:** Near 60 F.

Visibility: Sea fog risks will be patchy in nature through 8AM. See visibility slide for additional details.

Precip Image: 4 PM CT



Wind Speed:
3 PM CT



Low Temps
Friday

Houston Pilots: SAT. 01/24/2026

Forecast Discussion

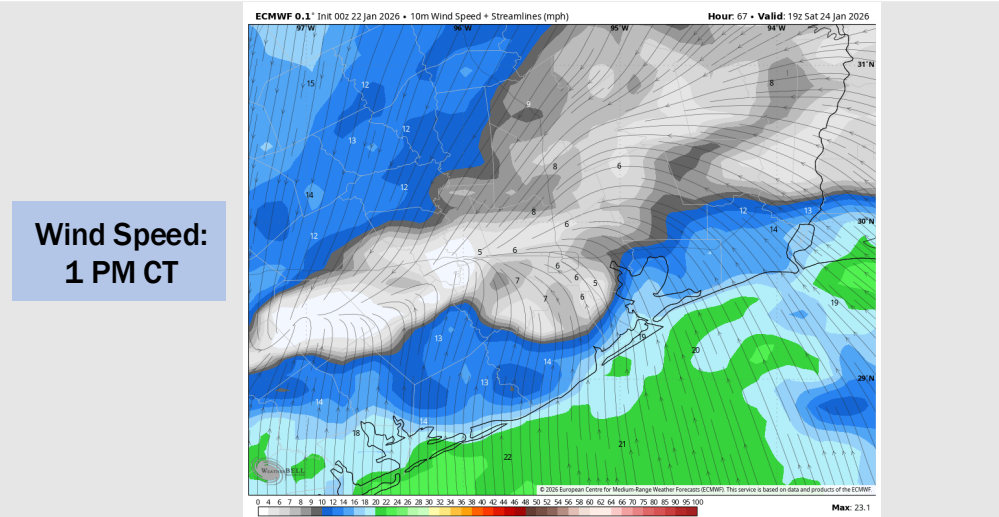
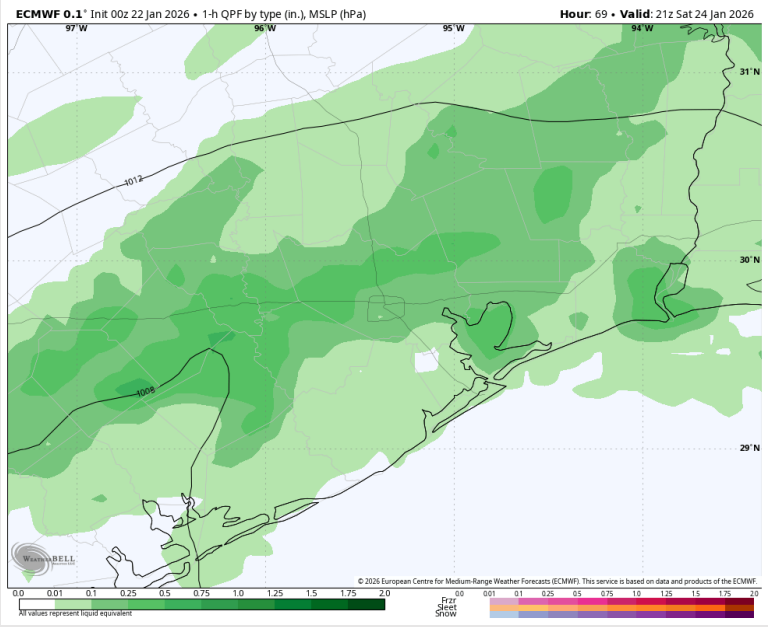
Precip: Scattered to widespread showers expected to work over all stations from 10AM through the entire day. No wintry precip expected until Sunday.

Wind: Winds out of the SE-S for the entire day. **N of Morgan's Point:** Winds of 3 – 8 kts through 3PM before increasing to 8 – 13 kts. **S of Morgan's Point:** Winds of 7 – 12 kts through 10AM before increasing to 10 – 15 kts for the remainder of the day. **Sporadic gusts to 20-25 kts for ALL Stations through the day.**

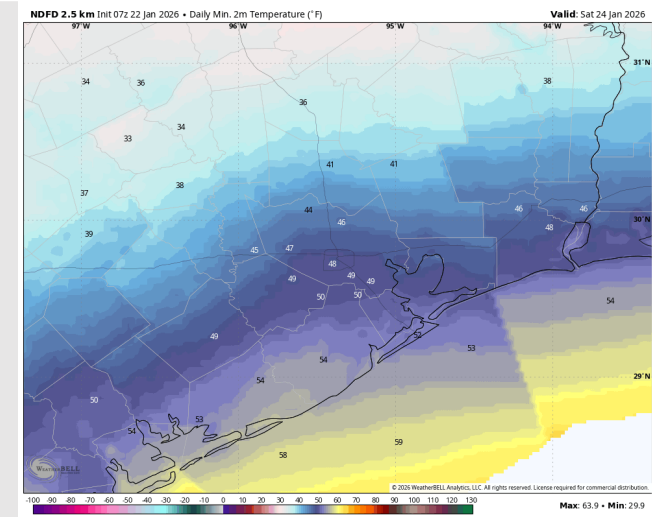
Low Temps: **N of Morgan's Point:** Near 50 F. **S of Morgan's Point:** Mid 50's F.

Visibility: Fog potential is nonzero but very low confidence currently. The Boarding station would be most at greatest risk.

Precip Image: 3 PM CT



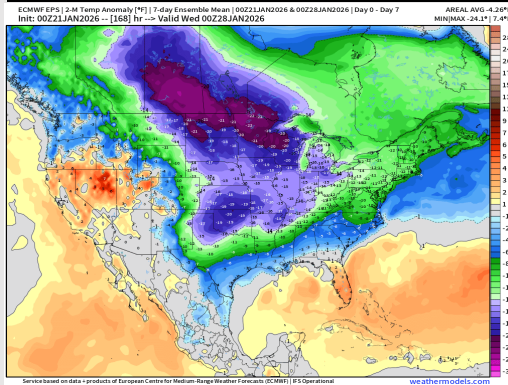
Wind Speed:
1 PM CT



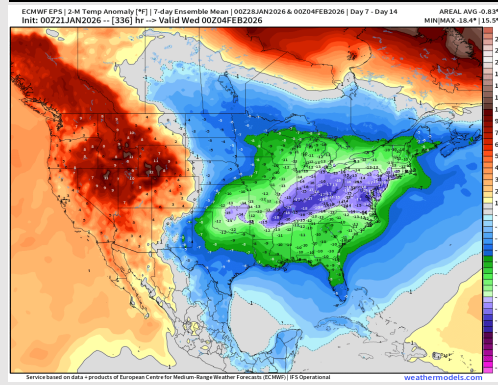
Low Temps
Saturday

Houston Pilots: 01/22/2026

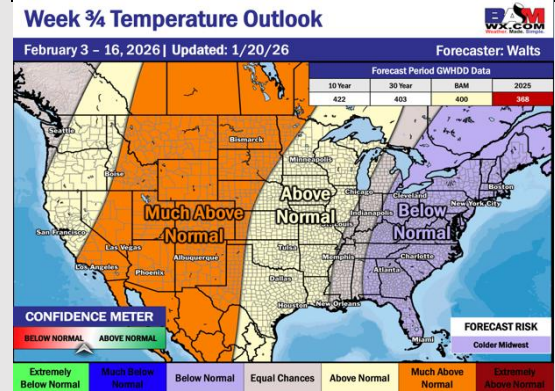
Next 7 Day Temperature Departure



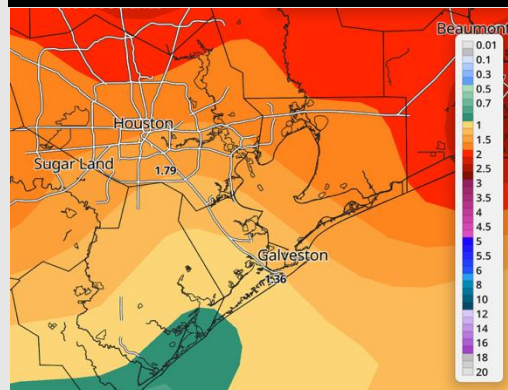
8-14 Day Temperature Departure



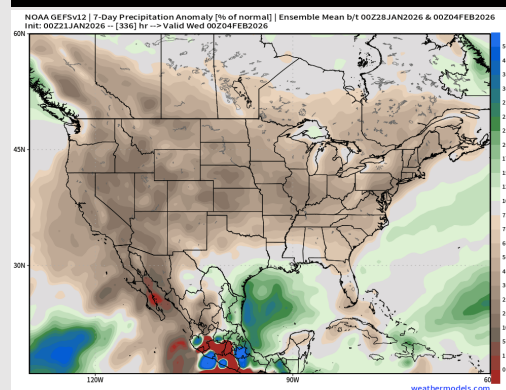
15-30 Day Temperature Departure



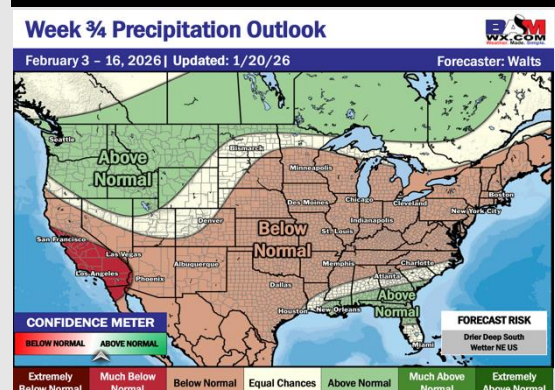
Next 7 Day Total Precipitation



8-14 Day % of Average Precip.



15-30 Day % of Average Precip.



- Below normal temps are favored over the next 7 days, with widespread rainfall expected FRI-SUN. Freezing rain and ice will mix in SAT-SUN.
- Below normal temperatures and slightly-above normal rain changes in the Week 2 period.
- Above normal temperatures and above normal rainfall expected for early February.