

# Houston Pilots Forecast Package



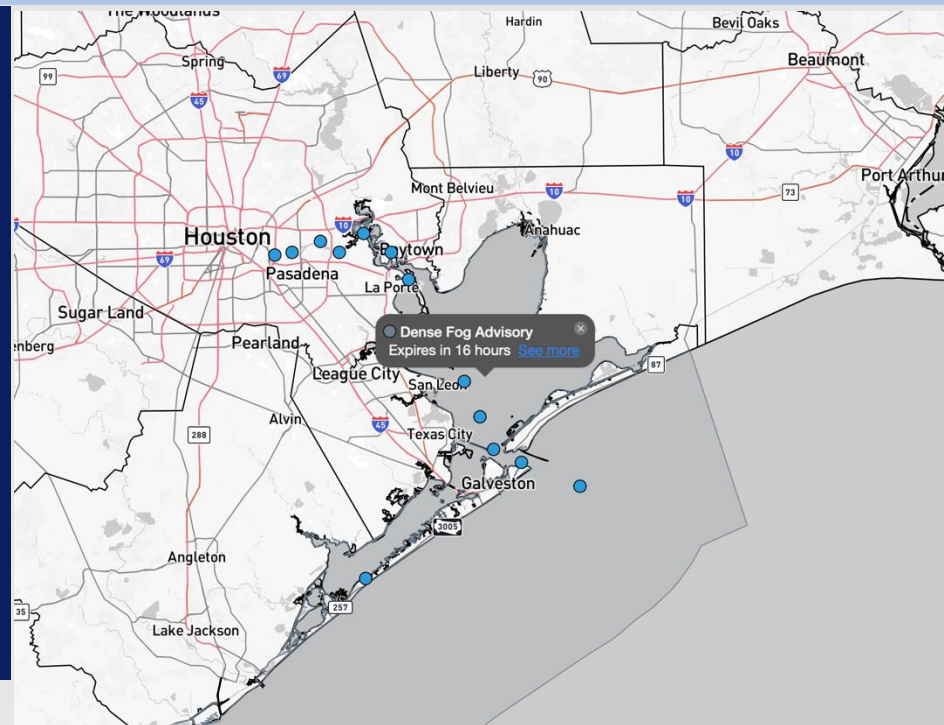
Updated: 1:30 PM CT

Thursday, January 22, 2026

Forecaster: Griffin

## Weather Headlines

- A few isolated this afternoon.
- Fog risks can expand through the evening hours of today into FRI AM.
- While confidence is lower – we are watching for the potential for a light glaze of freezing rain on SUN.



Current Radar: 2:05 AM CT

As always, please do not hesitate to reach out to us with any forecast questions at (317)-560-8122. Press 1 for forecast questions.



You can also access real-time forecast updates and 24/7 meteorological chat assistance on your [Clarity](#) app.


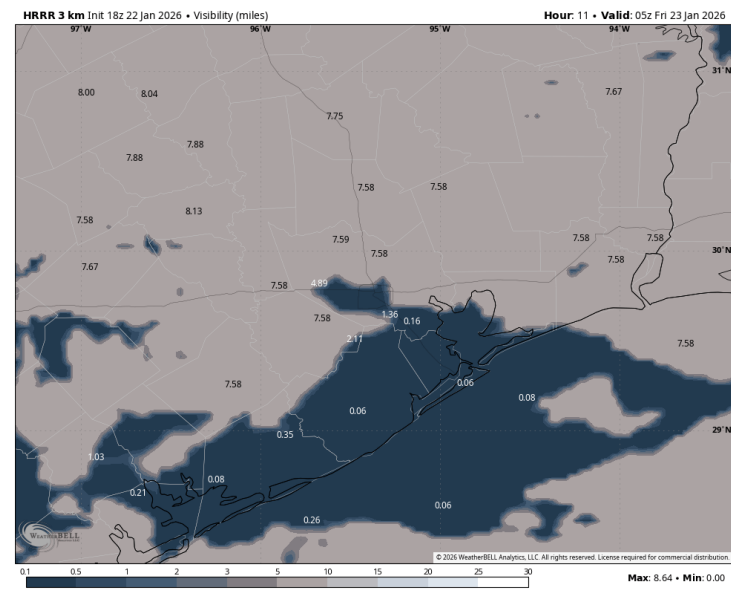
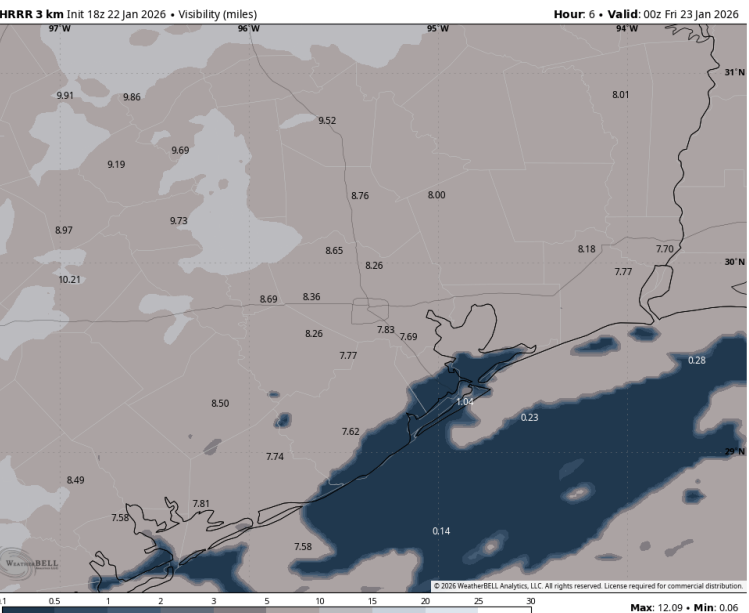
# Houston Pilots Visibility Report



6 PM VISIBILITY

11 PM CT THU VISIBILITY

Confidence



TIMEFRAME DISCUSSED	THREAT
Now through 12 AM FRI	MEDIUM-HIGH

Boarding Station: Patchy dense fog will likely continue to be possible through 9 PM before expanding in coverage through the rest of the evening.

S of Morgan’s Point: Through 6 PM, isolated to patchy fog will be at play for stations at / south of Station E gradually picking up in coverage through this time. From 6 – 9 PM coverage is expected to pick up for all stations south of Morgan’s Point. Widespread dense fog is expected especially after 9 PM that lingers through the rest of the evening.

N of Morgan’s Point: Dense fog is expected to roll in around 11 PM - 12 AM.


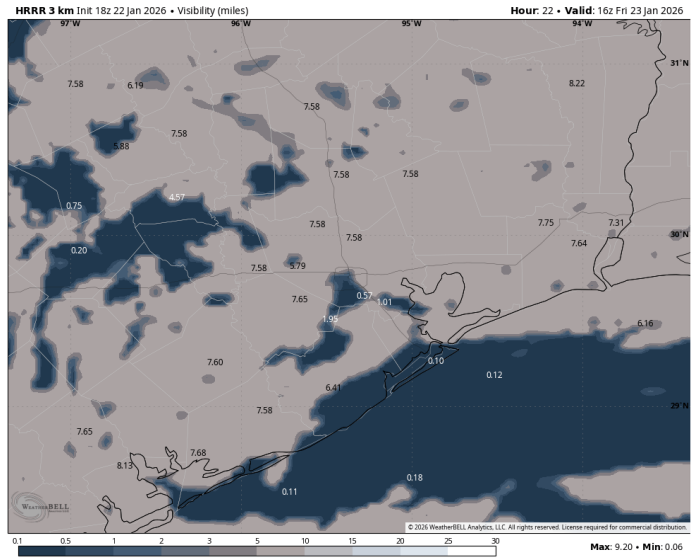
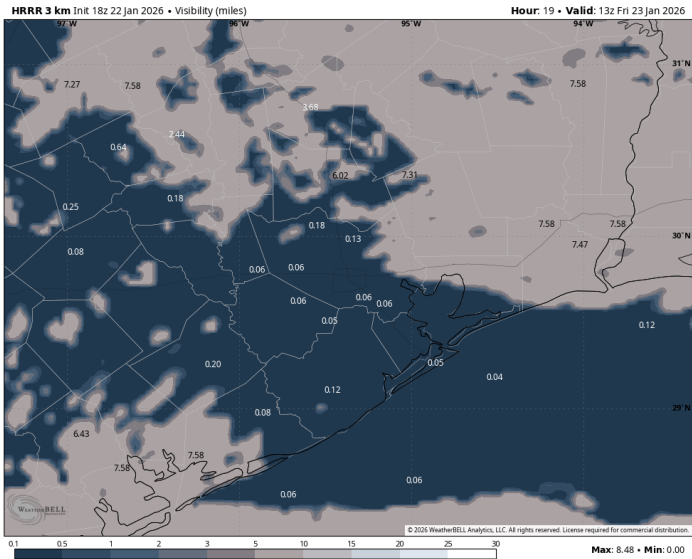
# Houston Pilots Visibility Report



7 AM CST FRI VISIBILITY

10 AM CST FRI VISIBILITY

Confidence



TIMEFRAME DISCUSSED	THREAT
12 AM – 2 PM FRI	MEDIUM-HIGH

Widespread dense fog is expected for all stations through 7 AM FRI.

North of Morgan’s Point: Dense fog is expected to clear by 8 – 9 AM.

South of Morgan’s Point to Boarding Station : Dense fog is expected to gradual clear from north to south in the 8 AM – 12 PM FRI timeframe.

Boarding Station: Dense fog is expected through 10 AM FRI. From 11 AM – 2 PM dense fog is expected to become increasingly isolated with the bulk of fog shifting out to sea, although slightly lower confidence.

# Houston Pilots Extended Range Visibility Report



## Sunday 01/25/2026

Fog is not favored.

### Forecast Confidence



## Tuesday 01/27/2026

Fog is not favored.

### Forecast Confidence



## Monday 01/26/2026

Fog is not favored.

### Forecast Confidence



### Chance for Fog

Sunday AM	Unlikely
Sunday PM	Unlikely
Monday AM	Unlikely
Monday PM	Unlikely
Tuesday AM	Unlikely
Tuesday PM	Unlikely

# Houston Pilots Visibility Chart (miles)



Visibility	Thu 3 pm	Thu 4 pm	Thu 5 pm	Thu 6 pm	Thu 7 pm	Thu 8 pm	Thu 9 pm	Thu 10 pm	Thu 11 pm	Fri 12 am	Fri 1 am	Fri 2 am	Fri 3 am	Fri 4 am	Fri 5 am	Fri 6 am	Fri 7 am	Fri 8 am	Fri 9 am	Fri 10 am	Fri 11 am	Fri 12 pm	Fri 1 pm	Fri 2 pm
Houston Pilots N - 610 Bridge	10	10	9	9	9	9	7.9	3.9	2.9	2	0.8	0.3	0.3	0.3	0.3	0.3	0.3	0.3	0.2	1.6	2.9	4.9	6.9	10
Houston Pilots M - Kinder 1	9	10	9	9	9	9	7.9	3.9	2.9	2	1.1	0.3	0.3	0.3	0.3	0.3	0.3	0.3	0.2	1.6	2.9	4.9	6.9	10
Houston Pilots L - Greens Bayou	9	10	9	9	8	9	6.9	3.9	3.9	2	1.1	1.1	0.3	0.3	0.3	0.3	0.3	0.3	0.2	1.6	2.9	4.9	6.9	10
Houston Pilots K - Shell Crude	9	10	9	8	8	9	6.9	3.9	3.9	2	1.1	1.1	0.3	0.3	0.3	0.3	0.3	0.3	0.2	1.6	2.9	4.9	6.9	9
Houston Pilots J - Lynchburg Ferries	9	10	9	9	8	9	6.9	3.9	3.9	2	1.1	3.9	2.9	2.9	1.1	0.8	0.8	0.8	1.6	3.9	4.9	6.9	10	10
Houston Pilots I - Exxon 3	9	10	9	8	8	7.9	4.9	3.9	3.9	2	1.1	3.9	2.9	0.5	0.5	0.3	0.3	0.3	0.5	2.5	3.9	5.9	9	10
Houston Pilots H - Morgans Point	9	10	9	8	6.9	5.9	2	2.9	2.9	0.8	0.5	0.3	0.3	0.3	0.3	0.3	0.3	0.3	0.2	1.6	2.9	4.9	6.9	9
Houston Pilots G - 75/76	6.9	6.9	4.9	3.9	1.6	2	2	0.8	0.5	0.5	0.5	0.3	0.3	0.3	0.3	0.3	0.3	0.3	0.2	1.1	2.5	3.9	9	9
Houston Pilots F - 63/64	6.9	6.9	4.9	2.9	1.6	2	2	0.8	0.5	0.5	0.5	0.3	0.3	0.3	0.3	0.3	0.3	0.3	0.2	1.1	2.5	3.9	9	9
Houston Pilots E - 51/52	6.9	6.9	3.9	1.1	1.6	2	2.9	3.9	2	0.5	1.1	0.3	0.3	0.3	0.3	0.3	0.3	0.3	0.2	0.5	2.5	3.9	9	9
Houston Pilots D - 37/38	5.9	6.9	2.9	2	1.6	2	2.9	3.9	2	0.8	1.6	0.3	0.3	0.3	0.3	0.3	0.3	0.3	0.2	0.5	2.5	3.9	9	9
Houston Pilots C - 25/26	4.9	1.6	2.9	2	2.9	3.9	4.9	3.9	2	2	1.6	0.3	0.3	0.3	0.3	0.3	0.3	0.3	0.2	0.5	2	3.9	9	9
Houston Pilots B - 11/12	2.5	1.6	2.9	2	2.9	3.9	4.9	3.9	2	2.5	1.6	0.3	0.3	0.3	0.3	0.3	0.3	0.3	0.2	0.5	2.5	3.9	9	9
Houston Pilots A - 1 & 2 Bravo	1.1	1.6	4.9	2	2.9	3.9	4.9	3.9	2.9	2.5	1.6	1.1	0.8	0.8	1.1	0.8	1.1	0.8	0.2	1.6	2.9	3.9	9	9

NOTE: This is automated data that may/may not agree with the official BAM thinking that's found on the daily slides or special visibility report slides. This data should be used as a guide only

# Houston Pilots Wind Chart

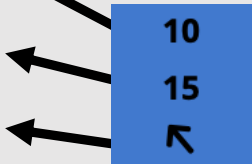


## Forecast Confidence



Sustained Wind 10 Knots  
Gusts 15 Knots  
Wind from the SE

## Example



Wind	Thu 3 pm	Thu 4 pm	Thu 5 pm	Thu 6 pm	Thu 7 pm	Thu 8 pm	Thu 9 pm	Thu 10 pm	Thu 11 pm	Fri 12 am	Fri 1 am	Fri 2 am	Fri 3 am	Fri 4 am	Fri 5 am	Fri 6 am	Fri 7 am	Fri 8 am	Fri 9 am	Fri 10 am	Fri 11 am	Fri 12 pm	Fri 1 pm	Fri 2 pm
Houston Pilots N - 610 Bridge	5 9 ←	5 9 ←	6 9 ←	6 10 ←	6 10 ←	5 9 ←	5 9 ←	3 9 ←	3 9 ←	3 9 ←	3 9 ←	3 8 ←	3 8 ←	3 8 ←	3 9 ←	5 9 ←	5 10 ←	6 12 ←	6 12 ←	7 13 ←	8 15 ←	8 16 ←	8 17 ←	8 18 ←
Houston Pilots M - Kinder 1	5 9 ←	5 9 ←	6 9 ←	6 10 ←	6 10 ←	5 9 ←	5 9 ←	3 9 ←	3 9 ←	3 9 ←	3 9 ←	3 8 ←	3 8 ←	3 8 ←	3 9 ←	5 9 ←	5 10 ←	6 12 ←	6 12 ←	7 13 ←	8 15 ←	8 16 ←	8 17 ←	8 18 ←
Houston Pilots L - Greens Bayou	5 9 ←	5 9 ←	5 9 ←	6 9 ←	6 9 ←	5 9 ←	3 9 ←	3 8 ←	3 8 ←	3 8 ←	3 8 ←	3 8 ←	3 8 ←	3 8 ←	3 9 ←	5 9 ←	5 10 ←	6 12 ←	6 12 ←	6 13 ←	8 14 ←	8 15 ←	8 16 ←	8 17 ←
Houston Pilots K - Shell Crude	5 9 ←	5 9 ←	6 9 ←	6 9 ←	6 9 ←	5 9 ←	5 9 ←	3 8 ←	3 8 ←	3 8 ←	3 8 ←	3 8 ←	3 8 ←	3 8 ←	3 9 ←	5 9 ←	5 10 ←	6 12 ←	6 12 ←	7 13 ←	8 15 ←	8 15 ←	8 16 ←	9 17 ←
Houston Pilots J - Lynchburg Ferries	3 9 ←	5 9 ←	5 9 ←	5 9 ←	5 9 ←	5 8 ←	3 8 ←	3 8 ←	3 8 ←	3 8 ←	3 8 ←	3 8 ←	3 8 ←	3 8 ←	3 8 ←	3 9 ←	5 10 ←	5 10 ←	6 12 ←	6 13 ←	7 14 ←	8 15 ←	8 16 ←	8 17 ←
Houston Pilots I - Exxon 3	6 10 ←	6 10 ←	6 10 ←	7 10 ←	7 10 ←	7 10 ←	6 10 ←	6 9 ←	6 9 ←	6 9 ←	6 9 ←	6 9 ←	6 9 ←	6 9 ←	7 10 ←	7 10 ←	7 12 ←	8 12 ←	8 13 ←	8 14 ←	8 15 ←	9 15 ←	9 16 ←	10 17 ←
Houston Pilots H - Morgans Point	6 10 ←	6 10 ←	6 10 ←	7 10 ←	7 10 ←	7 10 ←	6 10 ←	6 9 ←	6 9 ←	6 9 ←	6 9 ←	6 9 ←	6 9 ←	6 9 ←	6 9 ←	7 10 ←	7 12 ←	8 12 ←	8 13 ←	8 14 ←	8 15 ←	9 15 ←	9 17 ←	10 18 ←
Houston Pilots G - 75/76	6 10 ←	6 10 ←	6 12 ←	7 10 ←	8 12 ←	8 10 ←	7 10 ←	7 10 ←	7 10 ←	7 10 ←	7 10 ←	7 10 ←	7 10 ←	7 10 ←	8 10 ←	8 12 ←	8 13 ←	8 14 ←	8 14 ←	9 15 ←	10 16 ←	10 17 ←	10 17 ←	10 20 ←
Houston Pilots F - 63/64	6 10 ←	6 12 ←	7 12 ←	7 12 ←	8 12 ←	7 10 ←	7 10 ←	7 10 ←	7 10 ←	7 9 ←	7 9 ←	7 9 ←	7 10 ←	7 10 ←	8 10 ←	8 12 ←	8 13 ←	8 14 ←	9 14 ←	9 16 ←	10 16 ←	10 17 ←	10 17 ←	10 20 ←
Houston Pilots E - 51/52	6 10 ←	6 10 ←	6 10 ←	7 10 ←	7 10 ←	7 10 ←	6 10 ←	6 10 ←	6 9 ←	6 9 ←	6 9 ←	6 9 ←	6 9 ←	7 10 ←	7 10 ←	8 12 ←	8 13 ←	8 14 ←	9 15 ←	10 16 ←	10 16 ←	10 17 ←	10 18 ←	12 20 ←
Houston Pilots D - 37/38	6 10 ←	6 10 ←	6 10 ←	6 10 ←	7 10 ←	6 9 ←	6 9 ←	6 9 ←	6 9 ←	6 9 ←	6 9 ←	6 9 ←	6 9 ←	7 10 ←	7 10 ←	8 12 ←	8 13 ←	8 14 ←	9 15 ←	10 16 ←	10 17 ←	10 18 ←	12 18 ←	13 21 ←
Houston Pilots C - 25/26	6 10 ←	7 10 ←	6 10 ←	6 10 ←	6 9 ←	6 9 ←	6 9 ←	6 9 ←	6 9 ←	6 9 ←	6 9 ←	6 9 ←	6 10 ←	7 10 ←	7 10 ←	8 12 ←	8 13 ←	8 14 ←	9 15 ←	10 16 ←	10 17 ←	12 18 ←	12 18 ←	13 21 ←
Houston Pilots B - 11/12	6 10 ←	7 10 ←	6 9 ←	6 9 ←	6 9 ←	6 9 ←	6 9 ←	6 9 ←	6 9 ←	6 9 ←	6 9 ←	6 9 ←	6 10 ←	6 10 ←	7 10 ←	7 12 ←	8 13 ←	8 14 ←	9 15 ←	10 16 ←	10 17 ←	12 18 ←	12 18 ←	13 20 ←
Houston Pilots A - 1 & 2 Bravo	6 10 ←	6 10 ←	6 10 ←	7 10 ←	8 12 ←	7 10 ←	7 12 ←	8 12 ←	8 12 ←	8 12 ←	8 12 ←	8 12 ←	8 12 ←	8 12 ←	8 13 ←	9 14 ←	10 15 ←	10 15 ←	10 16 ←	12 17 ←	13 18 ←	13 20 ←	13 20 ←	13 21 ←

NOTE: This is automated data that may/may not agree with the official BAM thinking that's found on the daily slides.  
This data should be used as a guide only.



# Houston Pilots: THU. 01/22/2026

## Forecast Discussion

**Precip:** A few lingering isolated showers to continue through 1PM, mostly S of Morgan's Point.

**Wind:** Winds to be variable and light throughout the day. **N of Morgan's Point:** Winds of 3 – 8 kts through the day. **S of Morgan's Point:** Winds of 5 – 8 kts. Negligible gusts.

**Low Temps:** **N of Morgan's Point:** Upper 60s F. **S of Morgan's Point:** Low 60 F.

**Visibility:** Fog likely for ALL Stations from 3AM – 10AM before burning off through 1PM. See visibility slide for additional details.

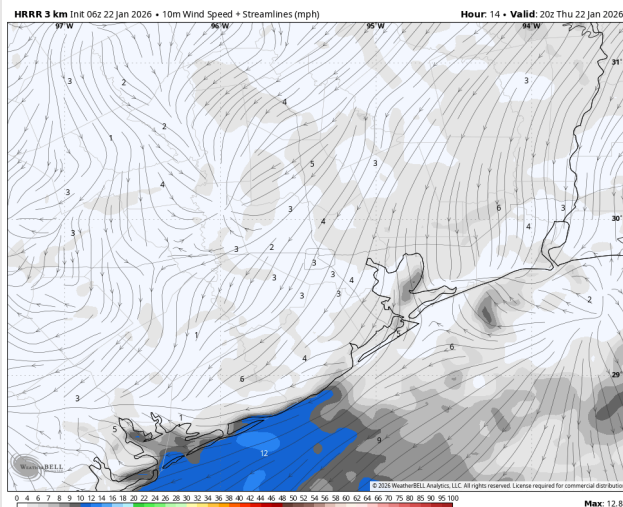
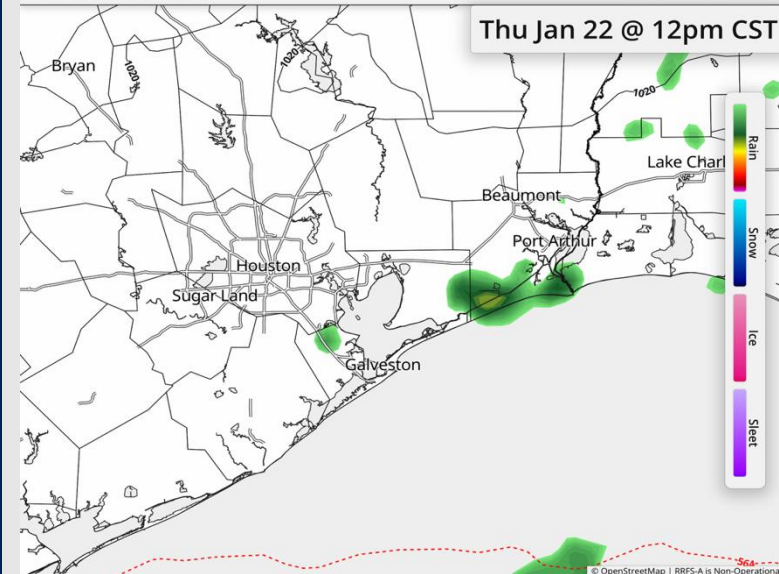
Sea Fog risks will also increase once again after 6PM on Thursday.

## Precip Image: 12 PM CT

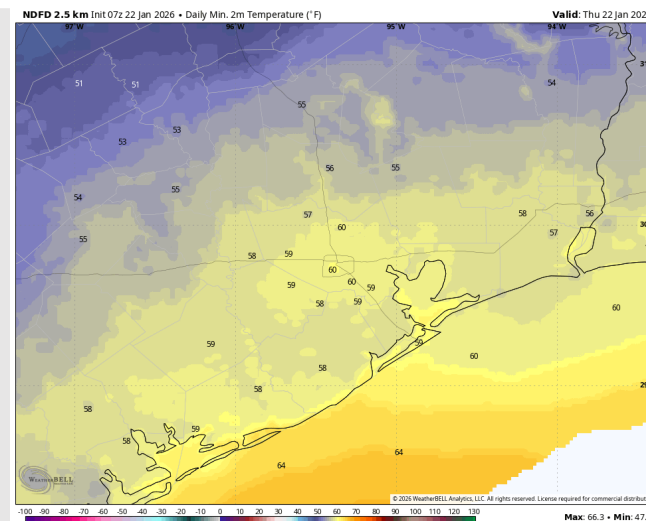
RRFS-A 1km Ref & Type | MSLP (mb) | 1000-500mb Thickness (dam)  
RUN: 2026-01-21 18Z FH 024  
VALID: 2026-01-22 18:00Z

∞ Synoptic Weather  
synopticwx.com **Beta**

Thu Jan 22 @ 12pm CST



Wind Speed:  
2 PM CT



Low Temps  
TODAY

# Houston Pilots: FRI. 01/23/2026

## Forecast Discussion

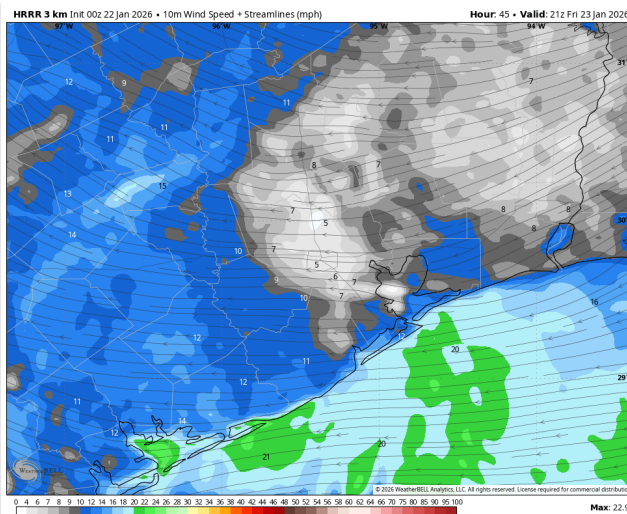
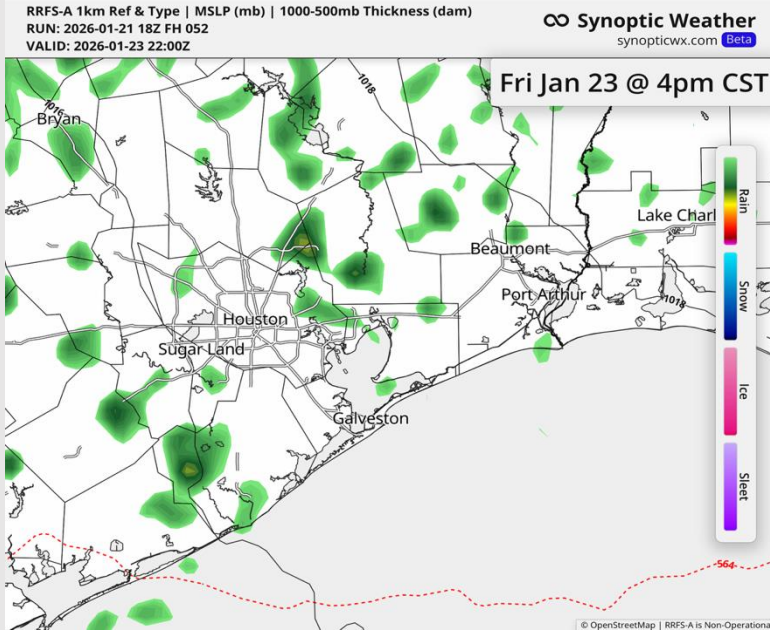
**Precip:** Favoring dry conditions through 2PM, with scattered showers and downpours possible from 2PM – 8PM.

**Wind:** Winds out of the E-ESE through the entire day. **N of Morgan's Point:** Winds of 3 - 8 kts through the day. **S of Morgan's Point:** Winds of 4 – 9 kts through 12PM before increasing to 10 – 15 kts for the remainder of the day. A few gusts of up to 20 kts for the Boarding station after 2PM.

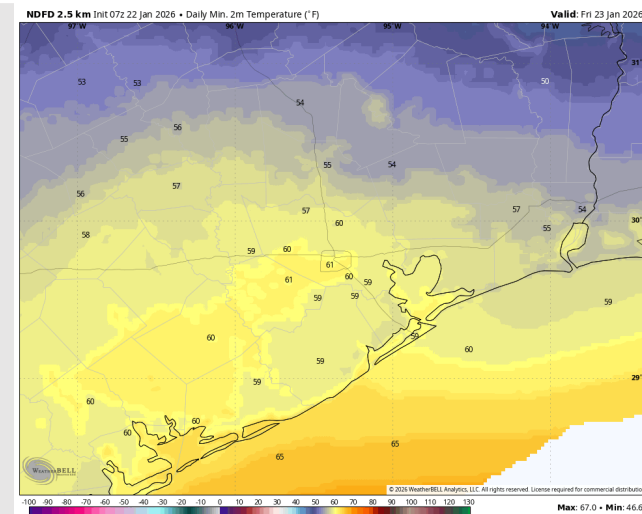
**Low Temps:** **N of Morgan's Point:** Upper 50s F. **S of Morgan's Point:** Near 60 F.

**Visibility:** Sea fog risks will be patchy in nature through 8AM. See visibility slide for additional details.

## Precip Image: 4 PM CT



Wind Speed:  
3 PM CT



Low Temps  
Friday



# Houston Pilots: SAT. 01/24/2026

## Forecast Discussion

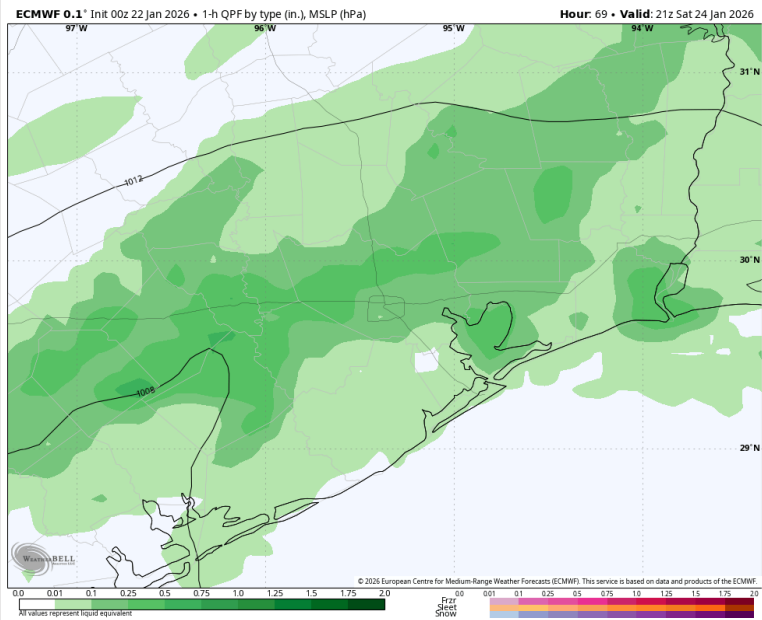
**Precip:** Scattered to widespread showers expected to work over all stations from 10AM through the entire day. No wintry precip expected until Sunday.

**Wind:** Winds out of the SE-S for the entire day. **N of Morgan's Point:** Winds of 3 – 8 kts through 3PM before increasing to 8 – 13 kts. **S of Morgan's Point:** Winds of 7 – 12 kts through 10AM before increasing to 10 – 15 kts for the remainder of the day. **Sporadic gusts to 20-25 kts for ALL Stations through the day.**

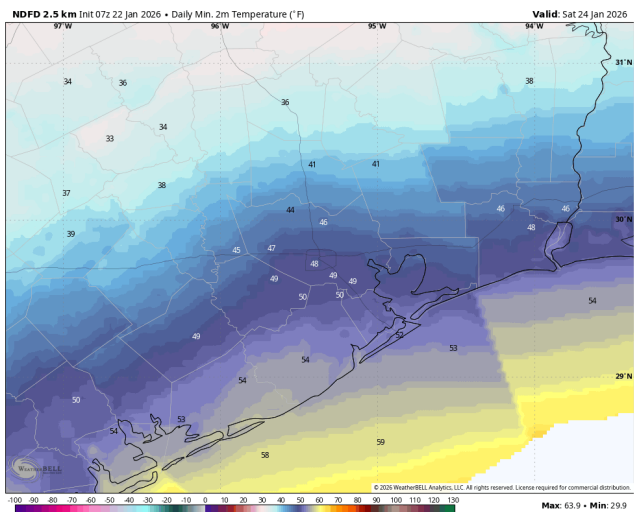
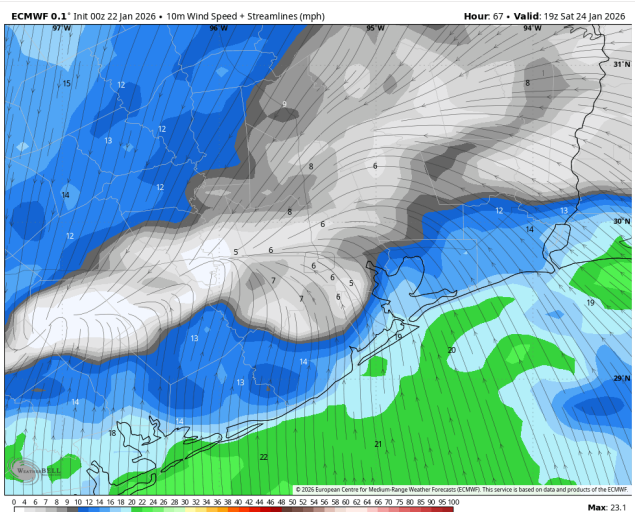
**Low Temps:** **N of Morgan's Point:** Near 50 F. **S of Morgan's Point:** Mid 50's F.

**Visibility:** Fog potential is nonzero but very low confidence currently. The Boarding station would be most at at greatest risk.

## Precip Image: 3 PM CT



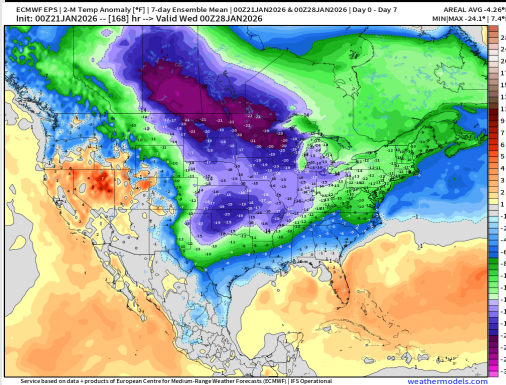
Wind Speed:  
1 PM CT



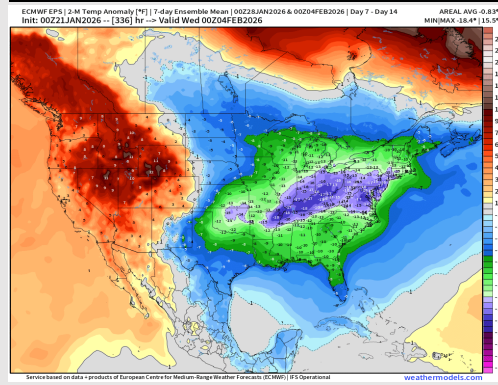
Low Temps  
Saturday

# Houston Pilots: 01/22/2026

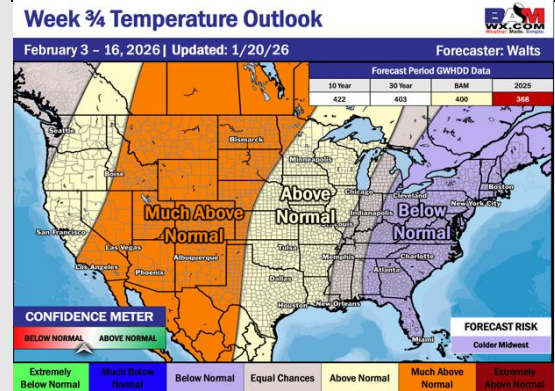
## Next 7 Day Temperature Departure



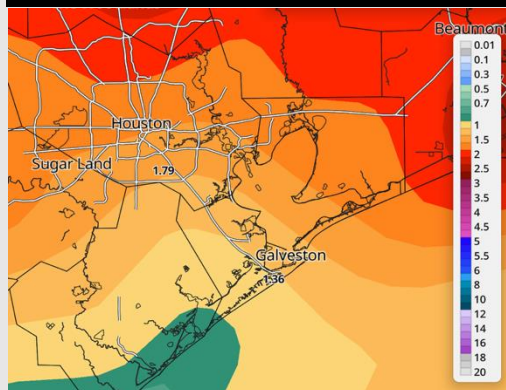
## 8-14 Day Temperature Departure



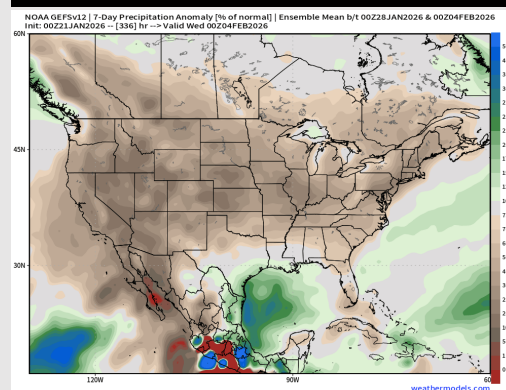
## 15-30 Day Temperature Departure



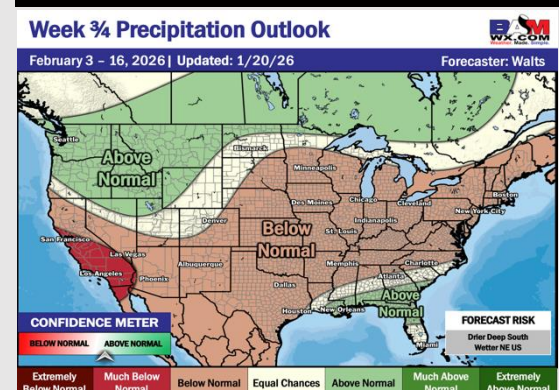
## Next 7 Day Total Precipitation



## 8-14 Day % of Average Precip.



## 15-30 Day % of Average Precip.



- Below normal temps are favored over the next 7 days, with widespread rainfall expected FRI-SUN. Freezing rain and ice will mix in SAT-SUN.
- Below normal temperatures and slightly-above normal rain changes in the Week 2 period.
- Above normal temperatures and above normal rainfall expected for early February.