

Houston Pilots Forecast Package



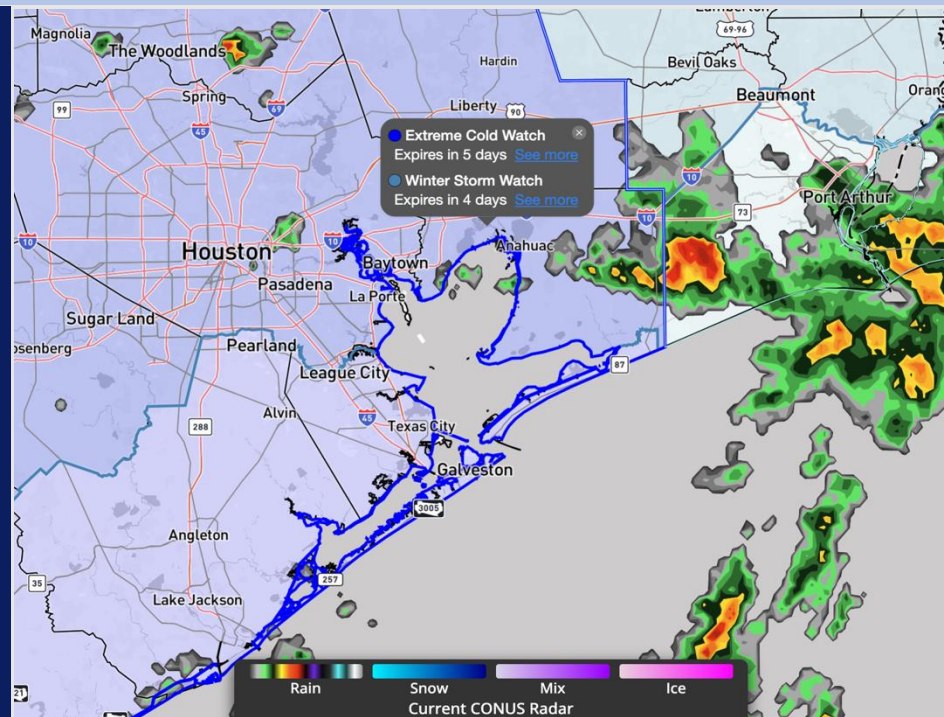
Updated: 8:30 PM CT

Thursday, January 22, 2026

Forecaster: Noah Began

Weather Headlines

- Rain continues to work out of the Houston area.
- Fog will work in for ALL STATIONS through 9 AM tomorrow, with pockets lingering in the bay through 6 PM before more widespread fog returns.



Current Radar: 8:14 PM CT

As always, please do not hesitate to reach out to us with any forecast questions at (317)-560-8122. Press 1 for forecast questions.



You can also access real-time forecast updates and 24/7 meteorological chat assistance on your Clarity app.


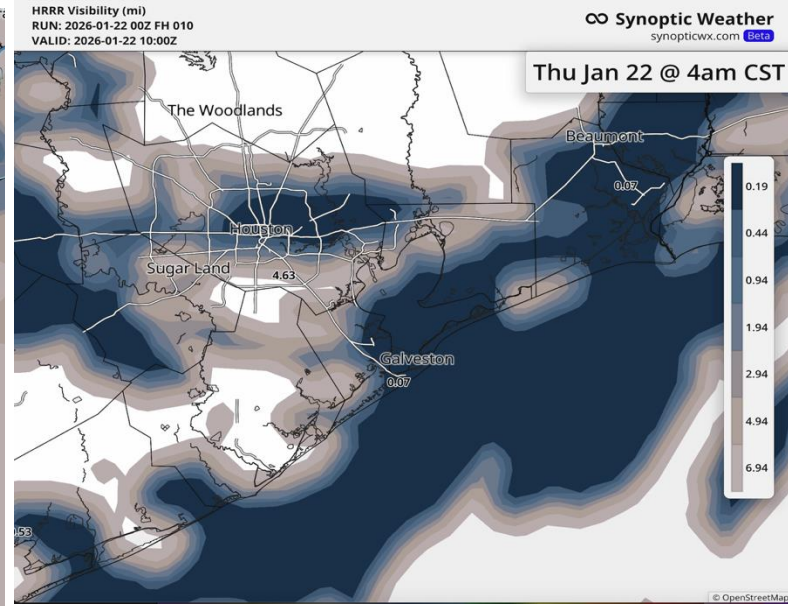
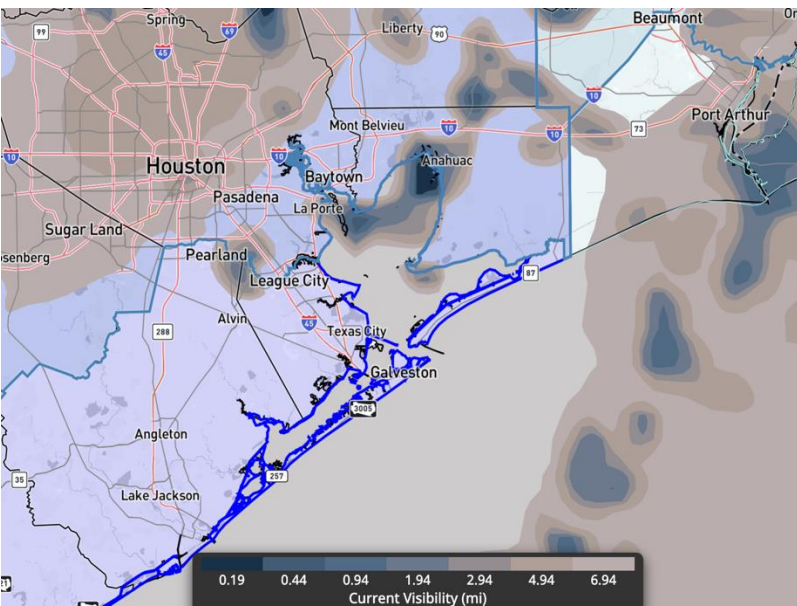
Houston Pilots Visibility Report



CURRENT VISIBILITY

3 AM CT THU VISIBILITY

Confidence



TIMEFRAME DISCUSSED	THREAT
N of Morgan's Point: NOW – 9 AM THU, Isolated pockets S of Morgan's Point thereafter	MEDIUM

Patchy fog will begin to become possible for **ALL STATIONS** after 9 PM CST, lasting through 9 AM. Pockets of visibilities of <0.5 miles will be in play.

Stations **N of Morgan's Point** are anticipated to clear after 9 AM, while **stations in the Bay** can see a few localized pockets of fog with visibilities dropping to 1 mile through 6 PM before more widespread fog and visibilities <1 mile can work back into the bay THU evening. Fog can respread **N of Morgan's Point** after 9 PM THU evening.

Houston Pilots Extended Range Visibility Report



Saturday 01/24/2026

Fog is not favored.

Forecast Confidence



Monday 01/26/2026

Fog is not favored.

Forecast Confidence



Sunday 01/25/2026

Fog is not favored.

Forecast Confidence



Chance for Fog

Saturday AM	Unlikely
Saturday PM	Unlikely
Sunday AM	Unlikely
Sunday PM	Unlikely
Monday AM	Unlikely
Monday PM	Unlikely

Houston Pilots Visibility Chart (miles)



Visibility	Wed 3 pm	Wed 4 pm	Wed 5 pm	Wed 6 pm	Wed 7 pm	Wed 8 pm	Wed 9 pm	Wed 10 pm	Wed 11 pm	Thu 12 am	Thu 1 am	Thu 2 am	Thu 3 am	Thu 4 am	Thu 5 am	Thu 6 am	Thu 7 am	Thu 8 am	Thu 9 am	Thu 10 am	Thu 11 am	Thu 12 pm	Thu 1 pm	Thu 2 pm
Houston Pilots N - 610 Bridge	7.9	7.9	7.9	6.9	6.9	6.9	6.9	5.9	4.9	3.9	3.9	1.1	0.5	0.5	0.2	0.5	0.2	0.2	0.3	3.9	4.9	6.9	10	10
Houston Pilots M - Kinder 1	9	7.9	7.9	6.9	6.9	6.9	6.9	5.9	5.9	3.9	3.9	1.1	0.5	0.5	0.2	0.5	0.2	0.2	0.3	3.9	4.9	6.9	10	10
Houston Pilots L - Greens Bayou	9	6.9	7.9	6.9	6.9	6.9	6.9	5.9	4.9	3.9	2	1.1	0.5	0.5	0.2	0.5	0.2	0.2	0.3	1.6	4.9	6.9	10	10
Houston Pilots K - Shell Crude	10	7.9	7.9	6.9	6.9	6.9	6.9	5.9	5.9	3.9	2	1.1	0.5	0.5	0.2	0.2	0.2	0.2	0.3	1.6	3.9	6.9	10	10
Houston Pilots J - Lynchburg Ferries	9	6.9	6.9	6.9	6.9	6.9	5.9	5.9	4.9	3.9	2	2.9	0.5	0.3	0.2	0.2	0.2	0.2	0.3	1.1	3.9	6.9	10	10
Houston Pilots I - Exxon 3	9	6.9	5.9	6.9	6.9	6.9	6.9	4.9	4.9	2	1.1	0.5	0.2	0.3	0.2	0.2	0.2	0.2	0.3	1.1	3.9	5.9	9	10
Houston Pilots H - Morgans Point	6.9	6.9	4.9	5.9	4.9	4.9	4.9	3.9	3.9	0.2	0.5	0.2	0.2	0.3	0.2	0.2	0.2	0.2	0.1	0.8	2.9	5.9	9	10
Houston Pilots G - 75/76	2.9	0.5	1.1	2	2.9	4.9	1.1	1.1	2	0.2	0.2	0.2	0.2	0.3	0.2	0.2	0.2	0.2	0.1	0.3	2.9	4.9	0.1	0.5
Houston Pilots F - 63/64	2.9	0.5	1.1	2	2.9	4.9	2	3.9	2	0.2	0.2	0.2	0.2	0.3	0.2	0.2	0.2	0.2	0.1	0.3	2.9	4.9	0.1	0.3
Houston Pilots E - 51/52	2	0.8	2	4.9	4.9	6.9	5.9	3.9	2	1.1	0.5	0.5	0.2	0.3	0.2	0.2	0.2	0.2	0.1	1.1	2.9	4.9	0.1	0.1
Houston Pilots D - 37/38	2	2.5	2	4.9	4.9	6.9	5.9	3.9	2.9	2	2	1.1	0.2	0.3	0.2	0.2	0.2	0.2	0.1	1.1	2.9	4.9	0.1	0.1
Houston Pilots C - 25/26	3.9	2.5	2	4.9	4.9	6.9	5.9	5.9	3.9	2	2	0.7	0.2	0.3	0.2	0.2	0.2	0.2	0.1	1.1	2.9	4.9	0.1	0.1
Houston Pilots B - 11/12	3.9	2.5	2.5	4.9	4.9	6.9	5.9	5.9	4.9	2.5	3.9	0.5	0.2	0.3	0.2	0.2	0.2	0.2	0.1	0.5	2.9	4.9	0.1	0.1
Houston Pilots A - 1 & 2 Bravo	3.9	2.9	3.9	4.9	4.9	4.9	4.9	5.9	4.9	4.9	3.9	0.5	0.2	0.3	0.2	0.2	0.2	0.2	0.3	0.5	2.9	3.9	0.1	0.1

NOTE: This is automated data that may/may not agree with the official BAM thinking that’s found on the daily slides or special visibility report slides. This data should be used as a guide only

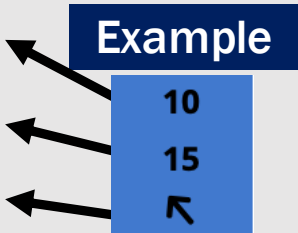
Houston Pilots Wind Chart



Sustained Wind 10 Knots

Gusts 15 Knots

Wind from the SE



Wind	Wed 3 pm	Wed 4 pm	Wed 5 pm	Wed 6 pm	Wed 7 pm	Wed 8 pm	Wed 9 pm	Wed 10 pm	Wed 11 pm	Thu 12 am	Thu 1 am	Thu 2 am	Thu 3 am	Thu 4 am	Thu 5 am	Thu 6 am	Thu 7 am	Thu 8 am	Thu 9 am	Thu 10 am	Thu 11 am	Thu 12 pm	Thu 1 pm	Thu 2 pm
Houston Pilots N - 610 Bridge	7 15 ↑	6 14 ↑	6 12 ↑	6 10 ↑	5 9 ↑	3 8 ↑	3 7 ↑	3 7 ↑	3 7 ↑	2 7 ↑	2 7 ↑	2 7 →	2 7 ↓	2 7 ↓	2 6 ↓	3 6 ↓	3 7 ↓	3 7 ↓	3 7 ↓	3 7 ↓	3 8 ↓	5 9 ↓	5 10 ↓	5 10 ↓
Houston Pilots M - Kinder 1	7 15 ↑	6 14 ↑	6 12 ↑	6 10 ↑	5 9 ↑	3 8 ↑	3 7 ↑	3 7 ↑	3 7 ↑	2 7 ↑	2 7 ↑	2 7 →	2 7 ↓	3 7 ↓	2 6 ↓	3 6 ↓	3 7 ↓	3 7 ↓	3 7 ↓	3 7 ↓	3 8 ↓	5 9 ↓	5 9 ↓	5 10 ↓
Houston Pilots L - Greens Bayou	7 15 ↑	6 14 ↑	6 12 ↑	6 10 ↑	5 9 ↑	3 8 ↑	3 7 ↑	3 7 ↑	3 7 ↑	3 7 ↑	2 7 ↑	2 7 ↓	2 7 ↓	2 7 ↓	2 6 ↓	2 6 ↓	3 6 ↓	3 6 ↓	3 6 ↓	3 7 ↓	3 8 ↓	3 9 ↓	5 9 ↓	5 10 ↓
Houston Pilots K - Shell Crude	7 15 ↑	7 14 ↑	6 13 ↑	6 10 ↑	5 9 ↑	3 8 ↑	3 7 ↑	3 7 ↑	3 7 ↑	3 7 ↑	2 7 ↑	2 6 →	2 6 ↓	2 7 ↓	2 6 ↓	2 6 ↓	3 6 ↓	3 6 ↓	3 6 ↓	3 7 ↓	3 8 ↓	5 9 ↓	5 9 ↓	5 10 ↓
Houston Pilots J - Lynchburg Ferries	7 15 ↑	7 14 ↑	6 13 ↑	6 12 ↑	5 10 ↑	3 8 ↑	3 7 ↑	3 7 ↑	3 7 ↑	2 7 ↑	2 6 ↑	2 6 ↓	2 6 ↓	2 6 ↓	2 6 ↓	2 6 ↓	2 6 ↓	2 6 ↓	3 6 ↓	3 7 ↓	3 8 ↓	3 8 ↓	3 9 ↓	3 9 ↓
Houston Pilots I - Exxon 3	8 16 ↑	8 15 ↑	8 14 ↑	8 13 ↑	8 12 ↑	7 10 ↑	6 9 ↑	6 8 ↑	6 8 ↑	5 7 ↑	5 7 ↑	5 7 ↑	5 7 ↑	5 7 ↑	5 7 ↓	5 7 ↓	5 7 ↓	5 7 ↓	5 7 ↓	5 7 ↓	5 8 ↓	5 9 ↓	6 9 ↓	6 10 ↓
Houston Pilots H - Morgans Point	9 16 ↑	8 16 ↑	8 15 ↑	8 13 ↑	8 12 ↑	7 10 ↑	6 9 ↑	6 8 ↑	6 8 ↑	5 7 ↑	5 7 ↑	3 7 ↑	3 7 ↑	3 7 ↓	3 6 ↓	3 6 ↓	5 7 ↓	3 7 ↓	3 7 ↓	5 7 ↓	5 8 ↓	5 9 ↓	6 10 ↓	6 10 ↓
Houston Pilots G - 75/76	9 17 ↑	9 16 ↑	9 16 ↑	8 14 ↑	8 13 ↑	8 12 ↑	7 10 ↑	7 9 ↑	6 8 ↑	6 8 ↑	5 7 ↑	5 7 ↑	5 7 ↑	5 7 ↑	5 7 ↓	5 7 ↓	5 7 ↓	5 7 ↓	5 7 ↓	5 8 ↓	6 9 ↓	6 9 ↓	6 10 ↓	6 10 ↓
Houston Pilots F - 63/64	9 17 ↑	9 16 ↑	9 16 ↑	8 14 ↑	8 13 ↑	8 12 ↑	7 10 ↑	6 9 ↑	6 8 ↑	6 8 ↑	5 7 ↑	5 7 ↑	5 7 ↑	5 7 ↑	5 6 ↓	5 7 ↓	5 7 ↓	5 7 ↓	5 7 ↓	5 8 ↓	6 9 ↓	6 9 ↓	6 10 ↓	6 10 ↓
Houston Pilots E - 51/52	10 17 ↑	9 16 ↑	9 15 ↑	8 14 ↑	8 13 ↑	8 10 ↑	7 10 ↑	6 9 ↑	6 8 ↑	6 8 ↑	5 7 ↑	5 7 ↑	5 7 ↑	5 7 ↑	5 6 ↓	5 6 ↓	5 7 ↓	5 7 ↓	5 7 ↓	5 8 ↓	5 8 ↓	6 9 ↓	6 10 ↓	6 10 ↓
Houston Pilots D - 37/38	10 17 ↑	9 16 ↑	9 15 ↑	8 14 ↑	8 13 ↑	8 10 ↑	7 10 ↑	6 9 ↑	6 8 ↑	6 8 ↑	5 7 ↑	5 7 ↑	5 7 ↑	5 7 ↑	5 5 ↓	5 5 ↓	5 7 ↓	5 7 ↓	5 7 ↓	5 8 ↓	6 9 ↓	6 9 ↓	6 10 ↓	6 10 ↓
Houston Pilots C - 25/26	10 17 ↑	10 16 ↑	9 15 ↑	8 14 ↑	8 13 ↑	7 10 ↑	7 10 ↑	6 9 ↑	6 9 ↑	6 8 ↑	5 7 ↑	5 7 ↑	5 7 ↑	5 7 ↑	5 5 ↓	5 5 ↓	5 7 ↓	5 7 ↓	5 7 ↓	5 8 ↓	6 9 ↓	6 10 ↓	6 10 ↓	6 10 ↓
Houston Pilots B - 11/12	10 16 ↑	9 16 ↑	9 15 ↑	8 13 ↑	8 12 ↑	7 10 ↑	6 10 ↑	6 9 ↑	6 9 ↑	5 8 ↑	5 7 ↑	3 7 ↑	3 7 ↑	3 7 ↑	3 7 ↓	3 7 ↓	5 7 ↓	5 7 ↓	5 7 ↓	5 8 ↓	6 9 ↓	6 9 ↓	6 10 ↓	7 10 ↓
Houston Pilots A - 1 & 2 Bravo	10 17 ↑	9 16 ↑	9 15 ↑	9 15 ↑	9 14 ↑	8 13 ↑	8 13 ↑	8 12 ↑	7 10 ↑	7 10 ↑	7 10 ↑	6 9 ↑	6 8 ↑	6 8 ↑	6 8 ↑	6 8 ↑	6 9 ↓	6 8 ↓	6 9 ↓	6 9 ↓	6 9 ↓	6 10 ↓	6 10 ↓	6 10 ↓

NOTE: This is automated data that may/may not agree with the official BAM thinking that's found on the daily slides.
This data should be used as a guide only.

Houston Pilots: WED. 01/21/2026

Forecast Discussion

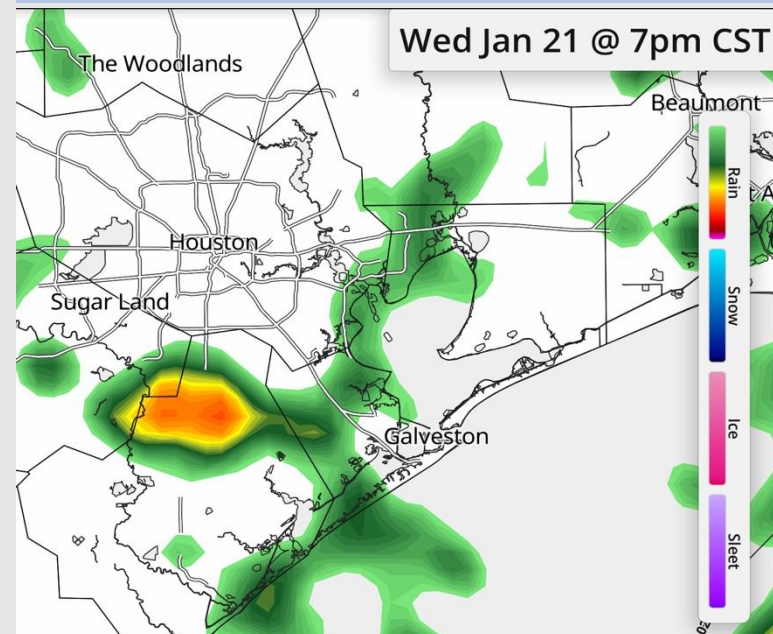
Precip: A few heavier showers and thunderstorms in play through 6 PM. No severe risks anticipated. Hit/miss pockets of drizzle will remain in play after 6 PM.

Wind: Winds out of the SE for the entire day. **N of Morgan's Point:** Winds of 3 – 8 kts through the rest of the day. **S of Morgan's Point:** Winds of 7 – 12 kts through the rest of the day, with winds up to 15 kts possible at the **Boarding Station**. **Sporadic gusts to 20 kts for ALL Stations through the day.**

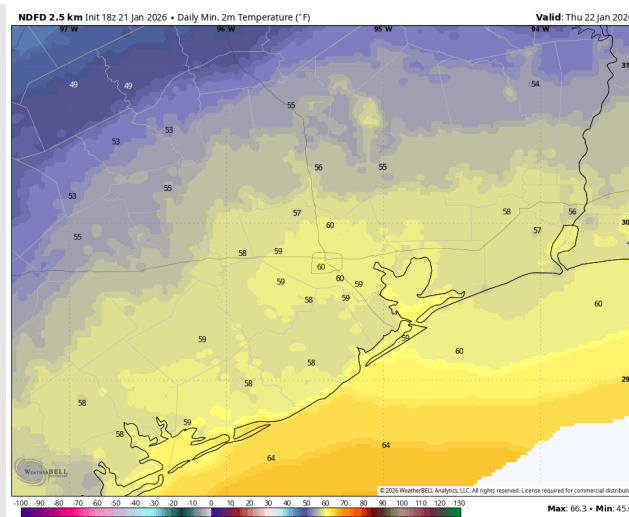
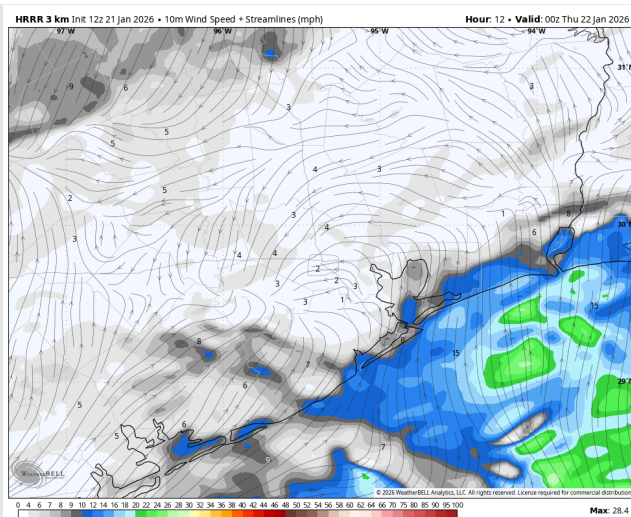
Low Temps: **N of Morgan's Point:** Near 60 F. **S of Morgan's Point:** Near 60 F.

Visibility: Patchy fog / drizzle risks start S of Morgan's Point after 6PM.

Precip Image: 7 PM CT



Wind Speed:
6 PM CT



Low Temps
THU AM

Houston Pilots: THU. 01/22/2026

Forecast Discussion

Precip: A few lingering light showers through 9 AM.

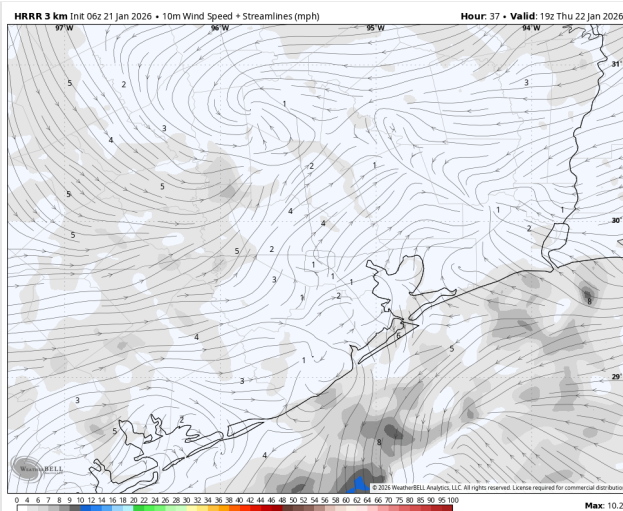
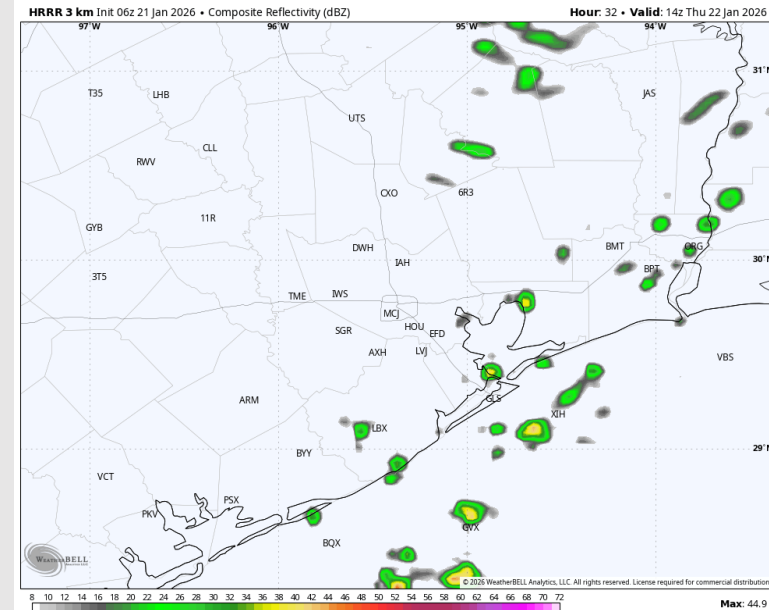
Wind: Winds to be variable and light throughout the day. **N of Morgan's Point:** Winds of 3 – 8 kts through the day. **S of Morgan's Point:** Winds of 5 – 10 kts. Negligible gusts.

High Temps: **N of Morgan's Point:** Low 70s F. **S of Morgan's Point:** Mid 60s F.

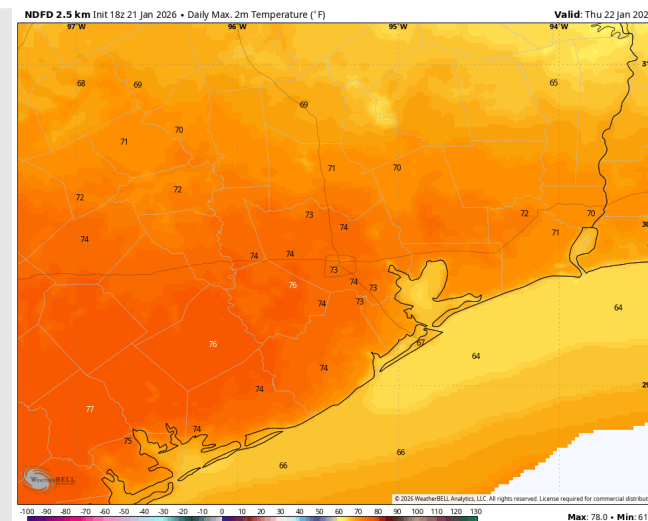
Visibility: Fog likely for ALL Stations from 3AM – 10AM before burning off through 2PM. See visibility slide for additional details.

Sea Fog risks will also increase once again after 9PM on Thursday.

Precip Image: 8 AM CT



Wind Speed:
1 PM CT



High Temps
THU

Houston Pilots: FRI. 01/23/2026

Forecast Discussion

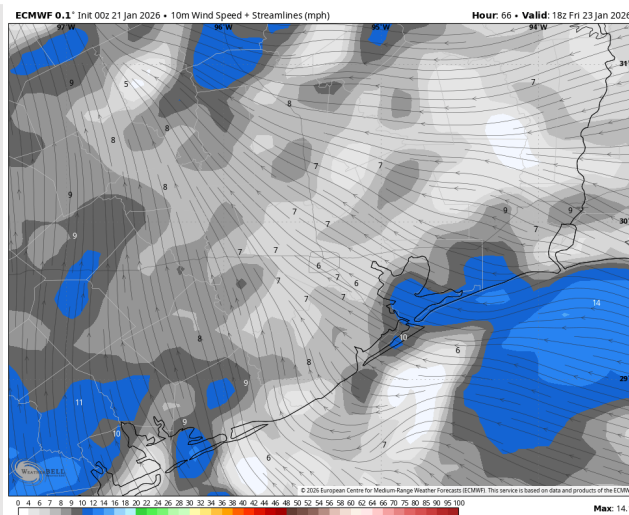
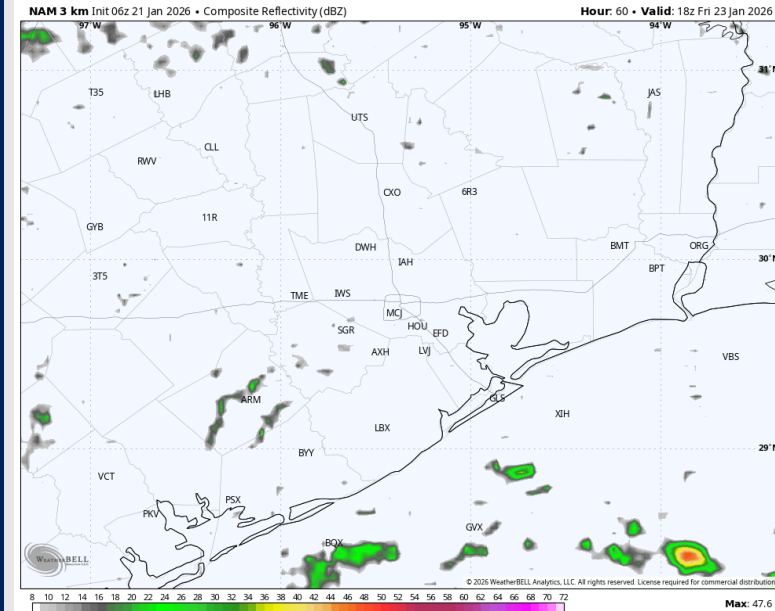
Precip: Favoring dry conditions through 4PM, with scattered downpours possible through 8PM before exiting the area (boarding station with best risk).

Wind: Winds out of the ESE through the entire day. **N of Morgan's Point:** Winds of 3 - 8 kts through the day. **S of Morgan's Point:** Winds of 4 - 9 kts through the day.

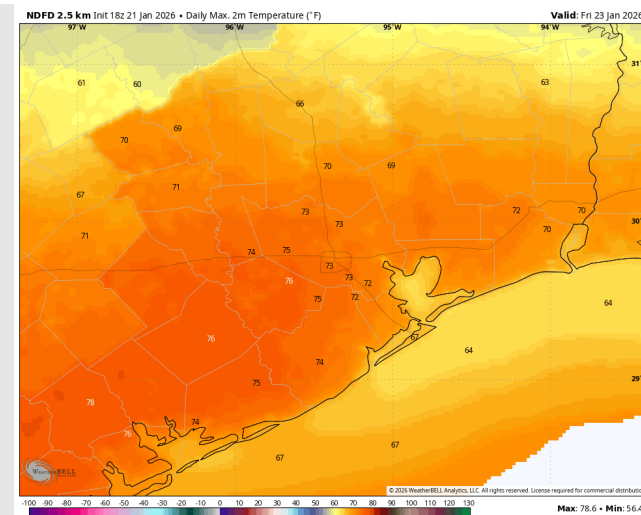
High Temps: **N of Morgan's Point:** Upper 60s F / Lower 70s F. **S of Morgan's Point:** Low 60s F.

Visibility: Sea fog risks will be in play for all stations through 10AM. Confidence lower in coverage.

Precip Image: 12 PM CT



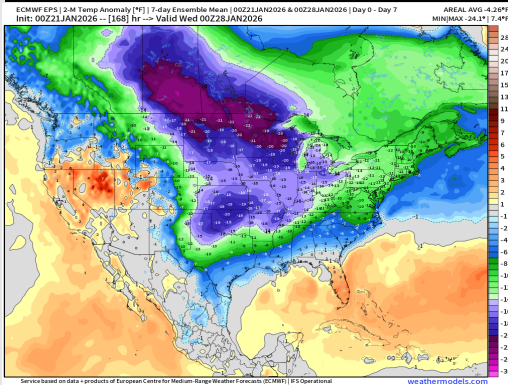
Wind Speed:
12 PM CT



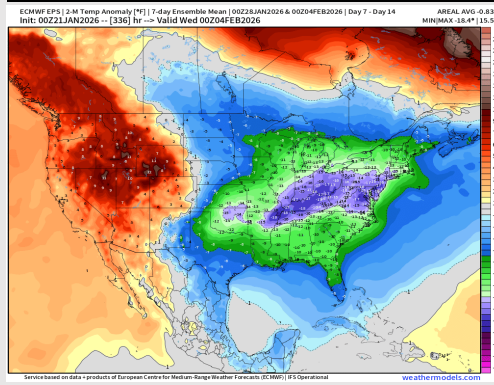
High Temps
FRI

Houston Pilots: 01/21/2026

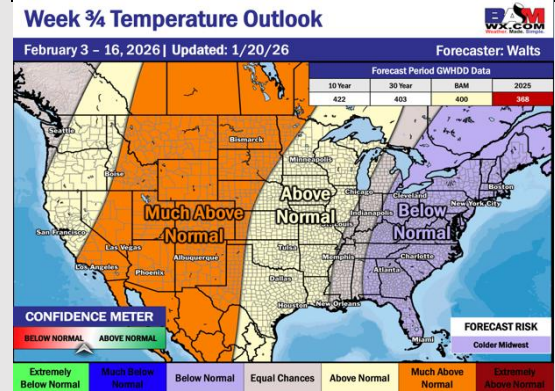
Next 7 Day Temperature Departure



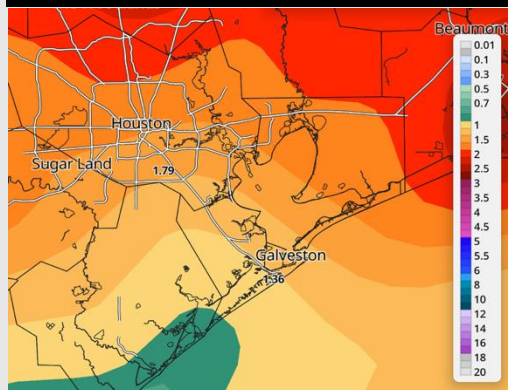
8-14 Day Temperature Departure



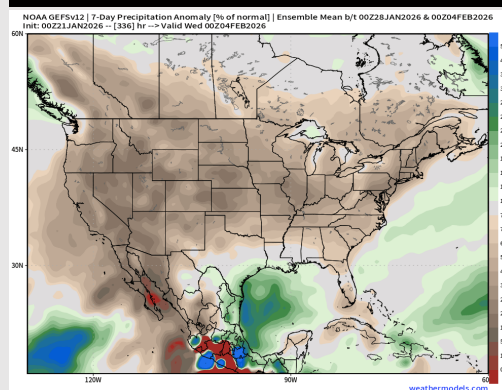
15-30 Day Temperature Departure



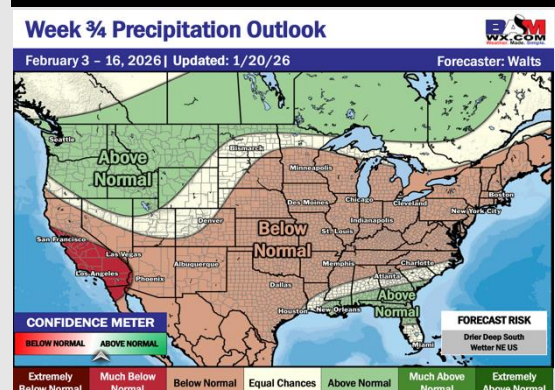
Next 7 Day Total Precipitation



8-14 Day % of Average Precip.



15-30 Day % of Average Precip.



- Below normal temps are favored over the next 7 days, with widespread rainfall expected FRI-SUN. Freezing rain and ice will mix in SAT-SUN.
- Below normal temperatures and slightly-above normal rain changes in the Week 2 period.
- Above normal temperatures and above normal rainfall expected for early February.