

# Houston Pilots Forecast Package



Updated: 1:30 PM CT

Wednesday, January 21, 2026

Forecaster: Tyler Riggles

## Weather Headlines

- **Best potential for fog risks will be in play for THU AM, although some patchier risks can work in this PM combined with drizzle.**
- **Heavy rain and a few lightning strikes possible through this evening.**
- **A few gusts to 20 kts will remain in play today, mainly S of Morgan's Point.**



Current Radar: 1:18 PM CT

As always, please do not hesitate to reach out to us with any forecast questions at **(317)-560-8122**. **Press 1 for forecast questions.**

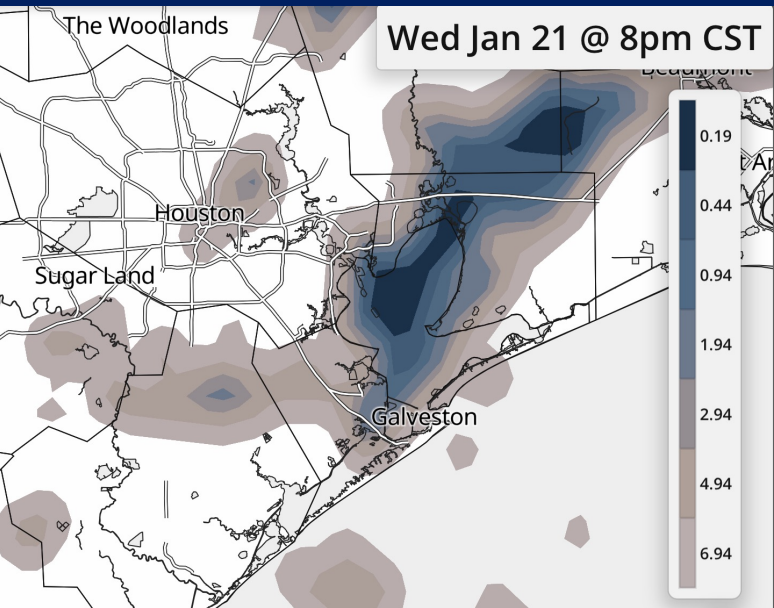


**You can also access real-time forecast updates and 24/7 meteorological chat assistance on your **Clarity** app.**

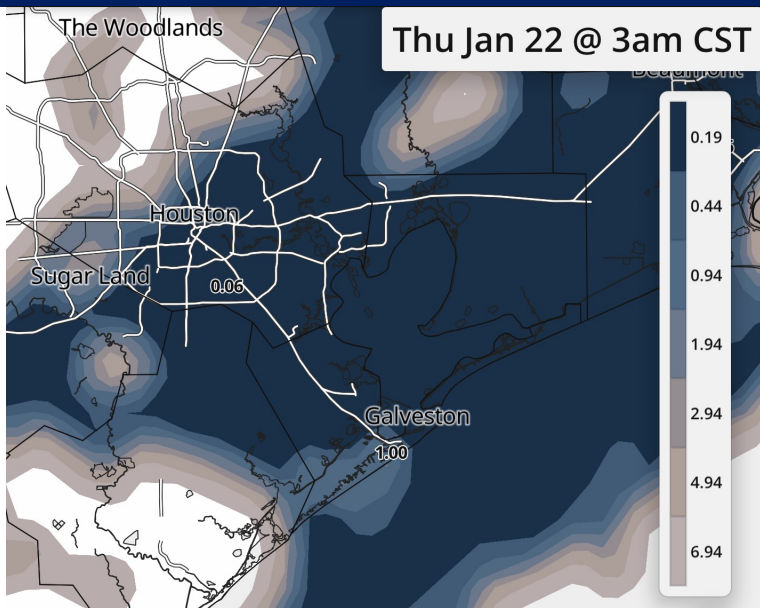
# Houston Pilots Visibility Report




## 8 PM CT WED VISIBILITY



## 3 AM CT THU VISIBILITY



## Confidence



### TIMEFRAME DISCUSSED

6 PM WED – 2 PM  
THU

### THREAT

MEDIUM

Patchy fog will begin to become possible **S of Morgan's Point** after 6PM, with visibilities of less than 2 miles in play. This will at times mix with drizzle and or light rain, keeping confidence in coverage lower.

After 12AM, fog can slowly become more widespread for **S of Morgan's Point**, with visibilities of less than 1 mile to become possible. After 3AM, a mix of sea fog and radiational fog will develop **N of Morgan's Point**. Coverage is favored to be more widespread than patchy, but confidence is lower due to weaker wind risks.

Fog is anticipated to gradually dissipate for **all stations** between 10AM – 2PM, with Stations **S of Morgan's Point** likely the last to see visibilities improve above 2 miles.

# Houston Pilots Extended Range Visibility Report



Saturday 01/24/2026

Fog is not favored.

### Forecast Confidence



Monday 01/26/2026

Fog is not favored.

### Forecast Confidence



Sunday 01/25/2026

Fog is not favored.

### Forecast Confidence



### Chance for Fog

Saturday AM	Unlikely
Saturday PM	Unlikely
Sunday AM	Unlikely
Sunday PM	Unlikely
Monday AM	Unlikely
Monday PM	Unlikely

# Houston Pilots Visibility Chart (miles)



Visibility	Wed 3 pm	Wed 4 pm	Wed 5 pm	Wed 6 pm	Wed 7 pm	Wed 8 pm	Wed 9 pm	Wed 10 pm	Wed 11 pm	Thu 12 am	Thu 1 am	Thu 2 am	Thu 3 am	Thu 4 am	Thu 5 am	Thu 6 am	Thu 7 am	Thu 8 am	Thu 9 am	Thu 10 am	Thu 11 am	Thu 12 pm	Thu 1 pm	Thu 2 pm
Houston Pilots N - 610 Bridge	7.9	7.9	7.9	6.9	6.9	6.9	6.9	5.9	4.9	3.9	3.9	1.1	0.5	0.5	0.2	0.5	0.2	0.2	0.3	3.9	4.9	6.9	10	10
Houston Pilots M - Kinder 1	9	7.9	7.9	6.9	6.9	6.9	6.9	5.9	5.9	3.9	3.9	1.1	0.5	0.5	0.2	0.5	0.2	0.2	0.3	3.9	4.9	6.9	10	10
Houston Pilots L - Greens Bayou	9	6.9	7.9	6.9	6.9	6.9	6.9	5.9	4.9	3.9	2	1.1	0.5	0.5	0.2	0.5	0.2	0.2	0.3	1.6	4.9	6.9	10	10
Houston Pilots K - Shell Crude	10	7.9	7.9	6.9	6.9	6.9	6.9	5.9	5.9	3.9	2	1.1	0.5	0.5	0.2	0.2	0.2	0.2	0.3	1.6	3.9	6.9	10	10
Houston Pilots J - Lynchburg Ferries	9	6.9	6.9	6.9	6.9	6.9	5.9	5.9	4.9	3.9	2	2.9	0.5	0.3	0.2	0.2	0.2	0.2	0.3	1.1	3.9	6.9	10	10
Houston Pilots I - Exxon 3	9	6.9	5.9	6.9	6.9	6.9	6.9	4.9	4.9	2	1.1	0.5	0.2	0.3	0.2	0.2	0.2	0.2	0.3	1.1	3.9	5.9	9	10
Houston Pilots H - Morgans Point	6.9	6.9	4.9	5.9	4.9	4.9	4.9	3.9	3.9	0.2	0.5	0.2	0.2	0.3	0.2	0.2	0.2	0.2	0.1	0.8	2.9	5.9	9	10
Houston Pilots G - 75/76	2.9	0.5	1.1	2	2.9	4.9	1.1	1.1	2	0.2	0.2	0.2	0.2	0.3	0.2	0.2	0.2	0.2	0.1	0.3	2.9	4.9	0.1	0.5
Houston Pilots F - 63/64	2.9	0.5	1.1	2	2.9	4.9	2	3.9	2	0.2	0.2	0.2	0.2	0.3	0.2	0.2	0.2	0.2	0.1	0.3	2.9	4.9	0.1	0.3
Houston Pilots E - 51/52	2	0.8	2	4.9	4.9	6.9	5.9	3.9	2	1.1	0.5	0.5	0.2	0.3	0.2	0.2	0.2	0.2	0.1	1.1	2.9	4.9	0.1	0.1
Houston Pilots D - 37/38	2	2.5	2	4.9	4.9	6.9	5.9	3.9	2.9	2	2	1.1	0.2	0.3	0.2	0.2	0.2	0.2	0.1	1.1	2.9	4.9	0.1	0.1
Houston Pilots C - 25/26	3.9	2.5	2	4.9	4.9	6.9	5.9	5.9	3.9	2	2	0.7	0.2	0.3	0.2	0.2	0.2	0.2	0.1	1.1	2.9	4.9	0.1	0.1
Houston Pilots B - 11/12	3.9	2.5	2.5	4.9	4.9	6.9	5.9	5.9	4.9	2.5	3.9	0.5	0.2	0.3	0.2	0.2	0.2	0.2	0.1	0.5	2.9	4.9	0.1	0.1
Houston Pilots A - 1 & 2 Bravo	3.9	2.9	3.9	4.9	4.9	4.9	4.9	5.9	4.9	4.9	3.9	0.5	0.2	0.3	0.2	0.2	0.2	0.2	0.3	0.5	2.9	3.9	0.1	0.1

NOTE: This is automated data that may/may not agree with the official BAM thinking that's found on the daily slides or special visibility report slides. This data should be used as a guide only

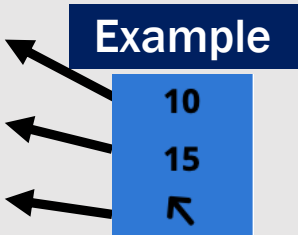
# Houston Pilots Wind Chart



Sustained Wind 10 Knots

Gusts 15 Knots

Wind from the SE



Wind	Wed 3 pm	Wed 4 pm	Wed 5 pm	Wed 6 pm	Wed 7 pm	Wed 8 pm	Wed 9 pm	Wed 10 pm	Wed 11 pm	Thu 12 am	Thu 1 am	Thu 2 am	Thu 3 am	Thu 4 am	Thu 5 am	Thu 6 am	Thu 7 am	Thu 8 am	Thu 9 am	Thu 10 am	Thu 11 am	Thu 12 pm	Thu 1 pm	Thu 2 pm
Houston Pilots N - 610 Bridge	7 15 ↑	6 14 ↑	6 12 ↑	6 10 ↑	5 9 ↑	3 8 ↑	3 7 ↑	3 7 ↑	3 7 ↑	2 7 ↑	2 7 ↑	2 7 →	2 7 ↓	2 7 ↓	2 6 ↓	3 6 ↓	3 7 ↓	3 7 ↓	3 7 ↓	3 7 ↓	3 8 ↓	5 9 ↓	5 10 ↓	5 10 ↓
Houston Pilots M - Kinder 1	7 15 ↑	6 14 ↑	6 12 ↑	6 10 ↑	5 9 ↑	3 8 ↑	3 7 ↑	3 7 ↑	3 7 ↑	2 7 ↑	2 7 ↑	2 7 →	2 7 ↓	3 7 ↓	2 6 ↓	3 6 ↓	3 7 ↓	3 7 ↓	3 7 ↓	3 7 ↓	3 8 ↓	5 9 ↓	5 9 ↓	5 10 ↓
Houston Pilots L - Greens Bayou	7 15 ↑	6 14 ↑	6 12 ↑	6 10 ↑	5 9 ↑	3 8 ↑	3 7 ↑	3 7 ↑	3 7 ↑	3 7 ↑	2 7 ↑	2 7 ↓	2 7 ↓	2 7 ↓	2 6 ↓	2 6 ↓	3 6 ↓	3 6 ↓	3 6 ↓	3 7 ↓	3 8 ↓	3 9 ↓	5 9 ↓	5 10 ↓
Houston Pilots K - Shell Crude	7 15 ↑	7 14 ↑	6 13 ↑	6 10 ↑	5 9 ↑	3 8 ↑	3 7 ↑	3 7 ↑	3 7 ↑	3 7 ↑	2 7 ↑	2 6 →	2 6 ↓	2 7 ↓	2 6 ↓	2 6 ↓	3 6 ↓	3 6 ↓	3 6 ↓	3 7 ↓	3 8 ↓	5 9 ↓	5 9 ↓	5 10 ↓
Houston Pilots J - Lynchburg Ferries	7 15 ↑	7 14 ↑	6 13 ↑	6 12 ↑	5 10 ↑	3 8 ↑	3 7 ↑	3 7 ↑	3 7 ↑	2 7 ↑	2 6 ↑	2 6 ↓	2 6 ↓	2 6 ↓	2 6 ↓	2 6 ↓	2 6 ↓	2 6 ↓	3 6 ↓	3 7 ↓	3 8 ↓	3 8 ↓	3 9 ↓	3 9 ↓
Houston Pilots I - Exxon 3	8 16 ↑	8 15 ↑	8 14 ↑	8 13 ↑	8 12 ↑	7 10 ↑	6 9 ↑	6 8 ↑	6 8 ↑	5 7 ↑	5 7 ↑	5 7 ↑	5 7 ↑	5 7 ↑	5 7 ↓	5 7 ↓	5 7 ↓	5 7 ↓	5 7 ↓	5 7 ↓	5 8 ↓	5 9 ↓	6 9 ↓	6 10 ↓
Houston Pilots H - Morgans Point	9 16 ↑	8 16 ↑	8 15 ↑	8 13 ↑	8 12 ↑	7 10 ↑	6 9 ↑	6 8 ↑	6 8 ↑	5 7 ↑	5 7 ↑	3 7 ↑	3 7 ↑	3 7 ↓	3 6 ↓	3 6 ↓	5 7 ↓	3 7 ↓	3 7 ↓	5 7 ↓	5 8 ↓	5 9 ↓	6 10 ↓	6 10 ↓
Houston Pilots G - 75/76	9 17 ↑	9 16 ↑	9 16 ↑	8 14 ↑	8 13 ↑	8 12 ↑	7 10 ↑	7 9 ↑	6 8 ↑	6 8 ↑	5 7 ↑	5 7 ↑	5 7 ↑	5 7 ↑	5 7 ↓	5 7 ↓	5 7 ↓	5 7 ↓	5 7 ↓	5 8 ↓	6 9 ↓	6 9 ↓	6 10 ↓	6 10 ↓
Houston Pilots F - 63/64	9 17 ↑	9 16 ↑	9 16 ↑	8 14 ↑	8 13 ↑	8 12 ↑	7 10 ↑	6 9 ↑	6 8 ↑	6 8 ↑	5 7 ↑	5 7 ↑	5 7 ↑	5 7 ↑	5 6 ↓	5 7 ↓	5 7 ↓	5 7 ↓	5 7 ↓	5 8 ↓	6 9 ↓	6 9 ↓	6 10 ↓	6 10 ↓
Houston Pilots E - 51/52	10 17 ↑	9 16 ↑	9 15 ↑	8 14 ↑	8 13 ↑	8 10 ↑	7 10 ↑	6 9 ↑	6 8 ↑	6 8 ↑	5 7 ↑	5 7 ↑	5 7 ↑	5 7 ↑	5 6 ↓	5 6 ↓	5 7 ↓	5 7 ↓	5 7 ↓	5 8 ↓	5 8 ↓	6 9 ↓	6 10 ↓	6 10 ↓
Houston Pilots D - 37/38	10 17 ↑	9 16 ↑	9 15 ↑	8 14 ↑	8 13 ↑	8 10 ↑	7 10 ↑	6 9 ↑	6 8 ↑	6 8 ↑	5 7 ↑	5 7 ↑	5 7 ↑	5 7 ↑	5 5 ↓	5 5 ↓	5 7 ↓	5 7 ↓	5 7 ↓	5 8 ↓	6 9 ↓	6 9 ↓	6 10 ↓	6 10 ↓
Houston Pilots C - 25/26	10 17 ↑	10 16 ↑	9 15 ↑	8 14 ↑	8 13 ↑	7 10 ↑	7 10 ↑	6 9 ↑	6 9 ↑	6 8 ↑	5 7 ↑	5 7 ↑	5 7 ↑	5 7 ↑	5 5 ↓	5 5 ↓	5 7 ↓	5 7 ↓	5 7 ↓	5 8 ↓	6 9 ↓	6 10 ↓	6 10 ↓	6 10 ↓
Houston Pilots B - 11/12	10 16 ↑	9 16 ↑	9 15 ↑	8 13 ↑	8 12 ↑	7 10 ↑	6 10 ↑	6 9 ↑	6 9 ↑	6 8 ↑	5 7 ↑	5 7 ↑	3 7 ↑	3 7 ↑	3 7 ↓	3 5 ↓	5 7 ↓	5 7 ↓	5 7 ↓	5 8 ↓	6 9 ↓	6 9 ↓	6 10 ↓	7 10 ↓
Houston Pilots A - 1 & 2 Bravo	10 17 ↑	9 16 ↑	9 15 ↑	9 15 ↑	9 14 ↑	8 13 ↑	8 13 ↑	8 12 ↑	7 10 ↑	7 10 ↑	7 10 ↑	6 9 ↑	6 8 ↑	6 8 ↑	6 8 ↑	6 8 ↑	6 9 ↓	6 8 ↓	6 9 ↓	6 9 ↓	6 9 ↓	6 10 ↓	6 10 ↓	6 10 ↓

**NOTE:** This is automated data that may/may not agree with the official BAM thinking that's found on the daily slides.  
This data should be used as a guide only.



# Houston Pilots: WED. 01/21/2026

## Forecast Discussion

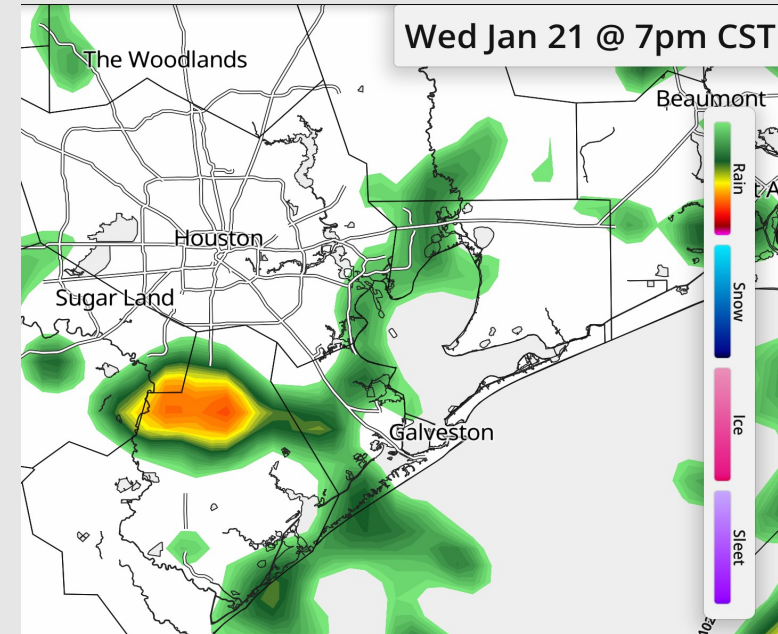
**Precip:** A few heavier showers and thunderstorms in play through 6 PM. No severe risks anticipated. Hit/miss pockets of drizzle will remain in play after 6 PM.

**Wind:** Winds out of the SE for the entire day. **N of Morgan's Point:** Winds of 3 – 8 kts through the rest of the day. **S of Morgan's Point:** Winds of 7 – 12 kts through the rest of the day, with winds up to 15 kts possible at the **Boarding Station**. **Sporadic gusts to 20 kts for ALL Stations through the day.**

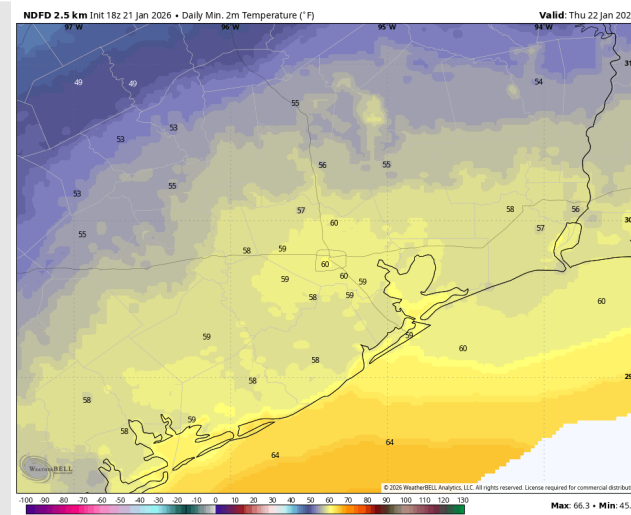
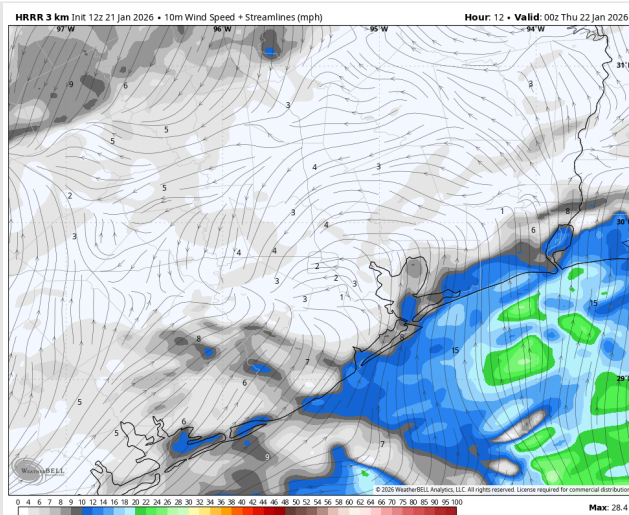
**Low Temps:** **N of Morgan's Point:** Near 60 F. **S of Morgan's Point:** Near 60 F.

**Visibility:** Patchy fog / drizzle risks start **S of Morgan's Point** after 6PM.

## Precip Image: 7 PM CT



**Wind Speed:**  
6 PM CT



**Low Temps**  
**THU AM**

# Houston Pilots: THU. 01/22/2026

## Forecast Discussion

**Precip:** A few lingering light showers through 9 AM.

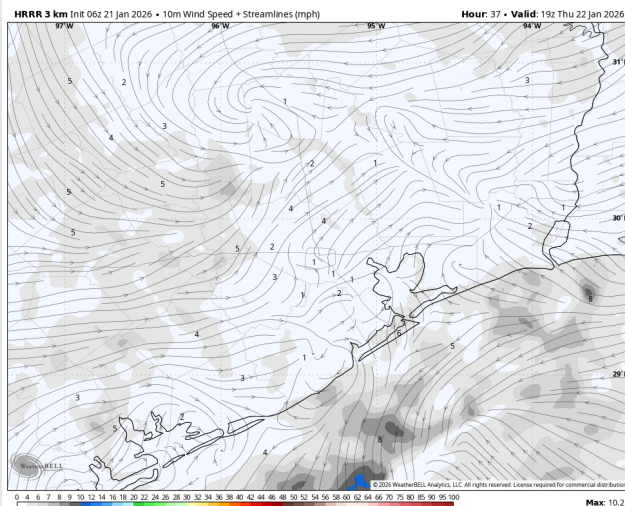
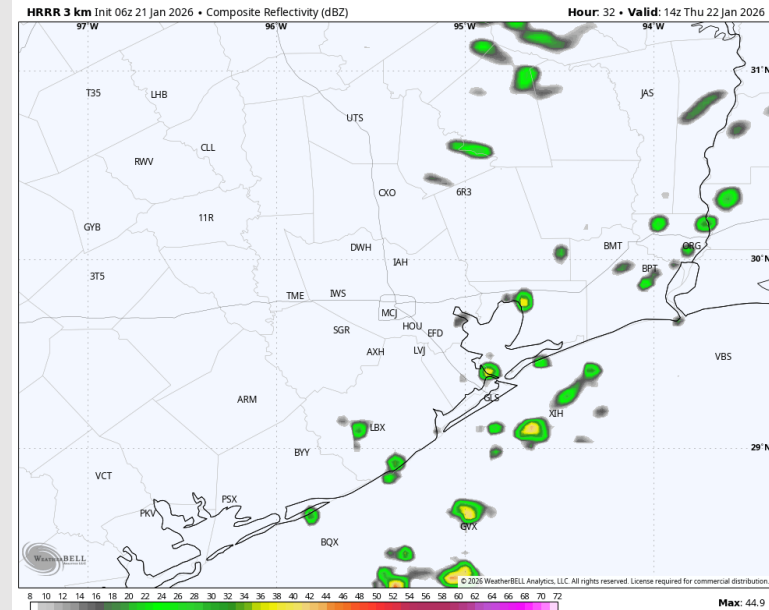
**Wind:** Winds to be variable and light throughout the day. **N of Morgan's Point:** Winds of 3 – 8 kts through the day. **S of Morgan's Point:** Winds of 5 – 10 kts. Negligible gusts.

**High Temps:** **N of Morgan's Point:** Low 70s F. **S of Morgan's Point:** Mid 60s F.

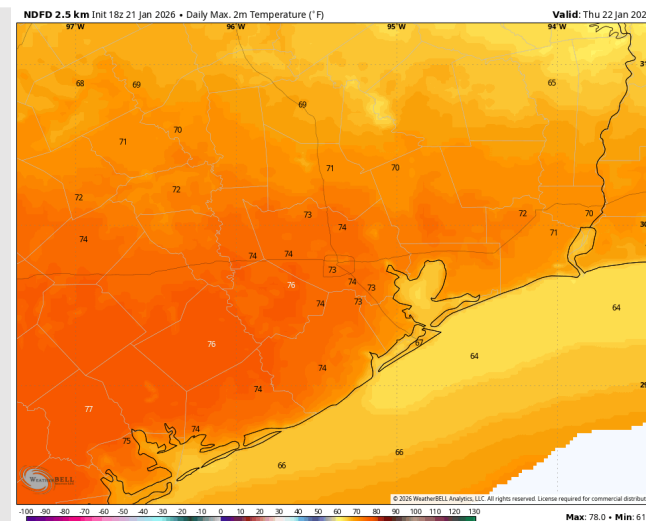
**Visibility:** Fog likely for ALL Stations from 3AM – 10AM before burning off through 2PM. See visibility slide for additional details.

Sea Fog risks will also increase once again after 9PM on Thursday.

## Precip Image: 8 AM CT



Wind Speed:  
1 PM CT



High Temps  
THU

# Houston Pilots: FRI. 01/23/2026

## Forecast Discussion

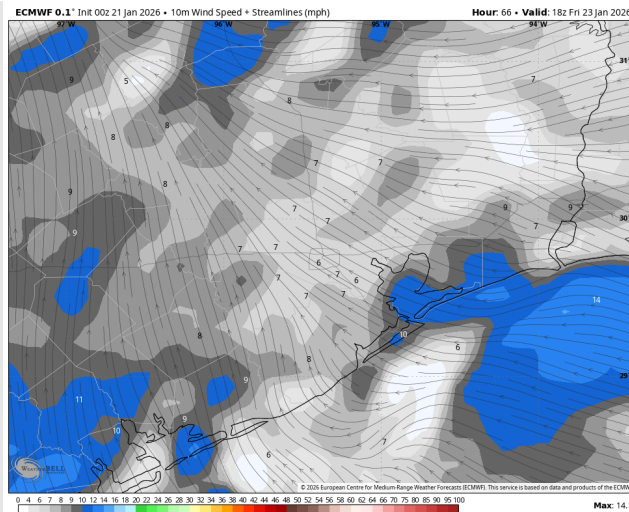
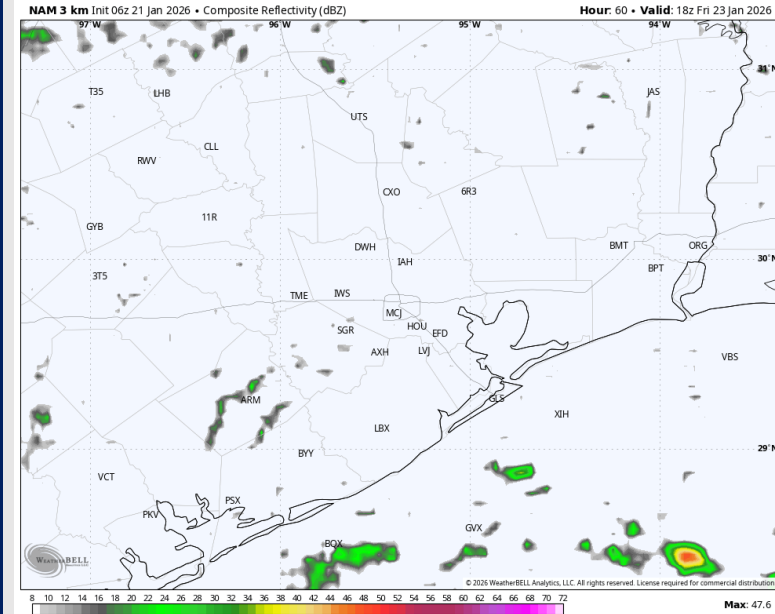
**Precip:** Favoring dry conditions through 4PM, with scattered downpours possible through 8PM before exiting the area (boarding station with best risk).

**Wind:** Winds out of the ESE through the entire day. **N of Morgan's Point:** Winds of 3 - 8 kts through the day. **S of Morgan's Point:** Winds of 4 - 9 kts through the day.

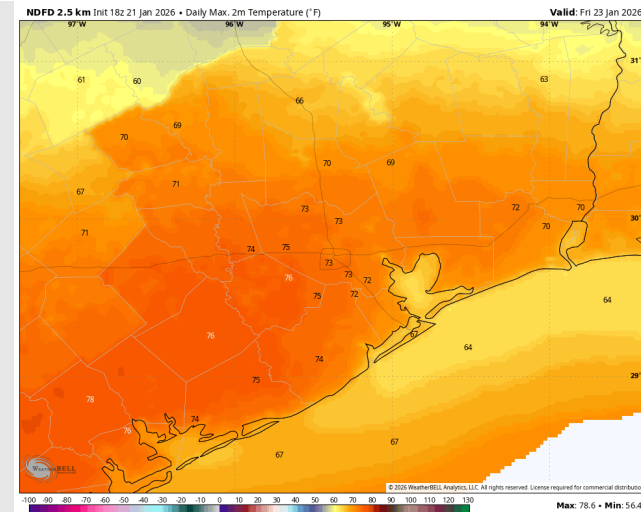
**High Temps:** **N of Morgan's Point:** Upper 60s F / Lower 70s F. **S of Morgan's Point:** Low 60s F.

**Visibility:** Sea fog risks will be in play for all stations through 10AM. Confidence lower in coverage.

## Precip Image: 12 PM CT



Wind Speed:  
12 PM CT

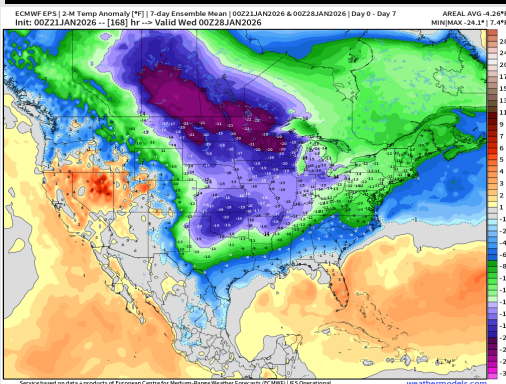


High Temps  
FRI

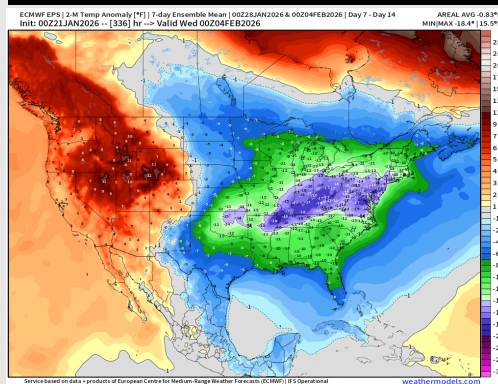


# Houston Pilots: 01/21/2026

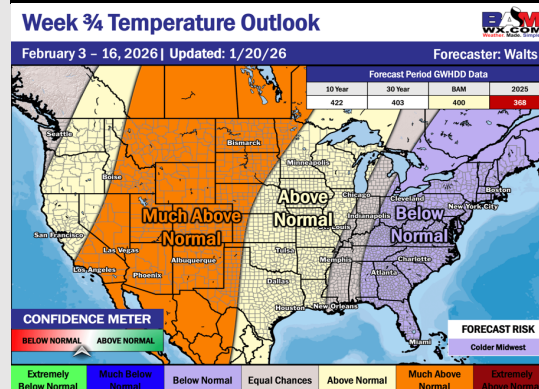
## Next 7 Day Temperature Departure



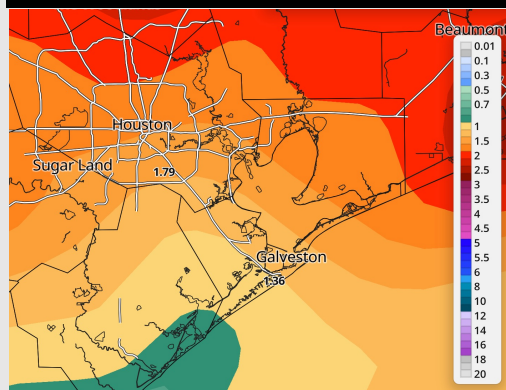
## 8-14 Day Temperature Departure



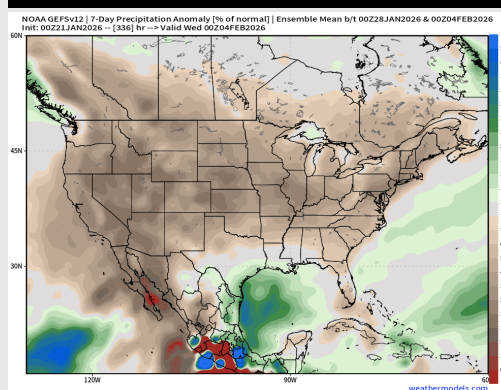
## 15-30 Day Temperature Departure



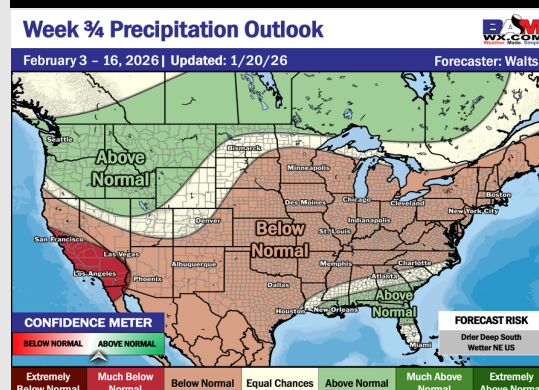
## Next 7 Day Total Precipitation



## 8-14 Day % of Average Precip.



## 15-30 Day % of Average Precip.



- Below normal temps are favored over the next 7 days, with widespread rainfall expected FRI-SUN. Freezing rain and ice will mix in SAT-SUN.
- Below normal temperatures and slightly-above normal rain changes in the Week 2 period.
- Above normal temperatures and above normal rainfall expected for early February.