

Houston Pilots Forecast Package



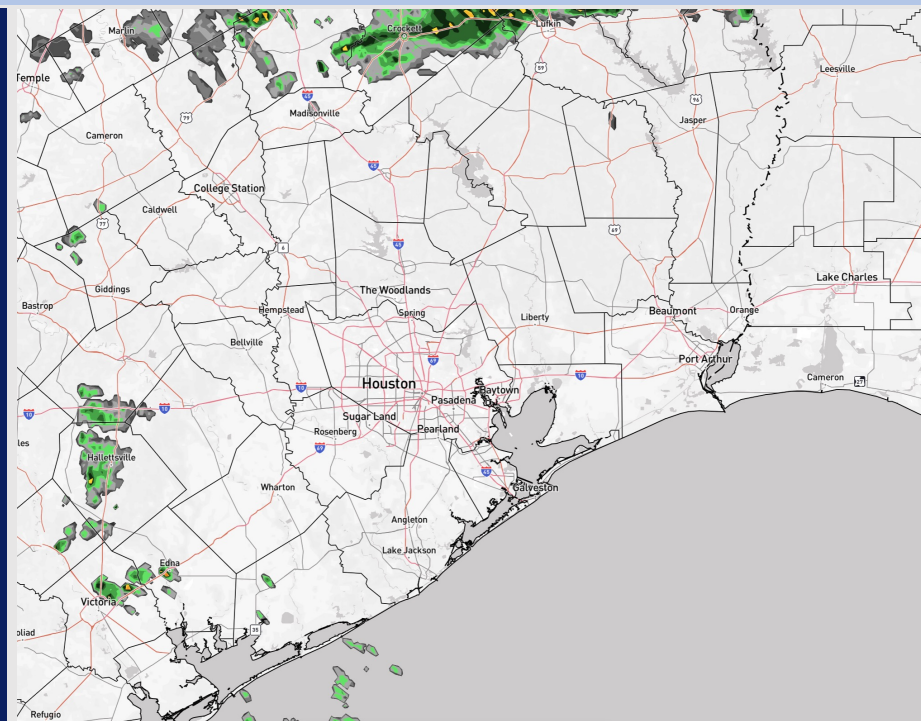
Updated: 4:10 AM CT

Wednesday, January 21, 2026

Forecaster: John Kemper

Weather Headlines

- **Best potential for fog risks will be in play for THU AM, although some patchier risks can work in WED PM combined with drizzle.**
- **Heavy rain and a few lightning strikes possible for today.**
- **A few gusts to 20 kts will remain in play on WED, mainly S of Morgan's Point.**



Current Radar: 3:40 AM CT

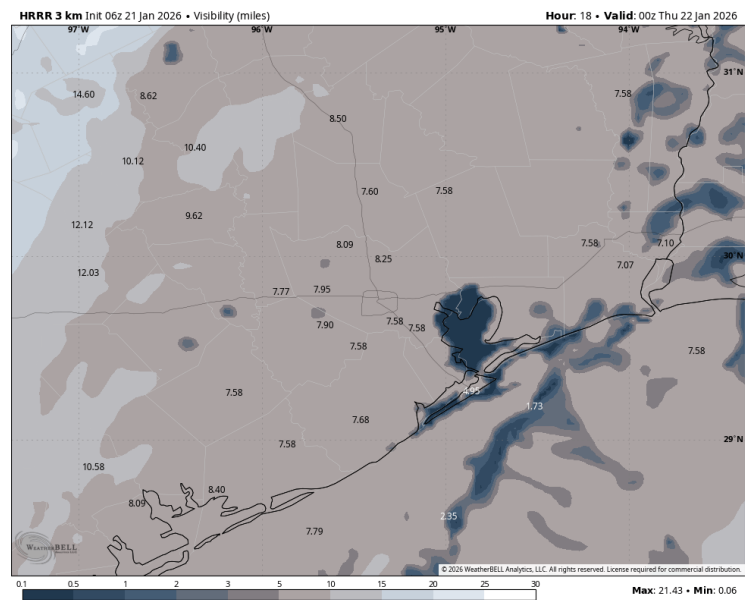
As always, please do not hesitate to reach out to us with any forecast questions at **(317)-560-8122**. **Press 1 for forecast questions.**



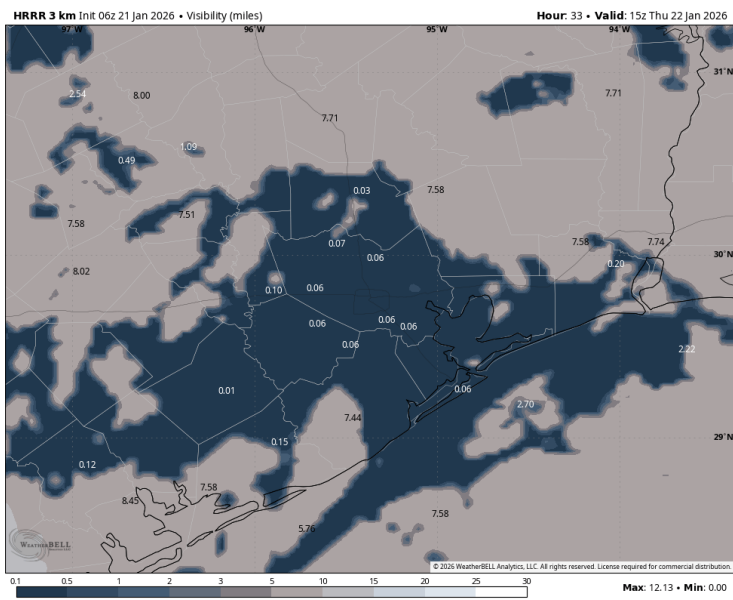
You can also access real-time forecast updates and 24/7 meteorological chat assistance on your **Clarity app.**

Houston Pilots Visibility Report

7 PM CT WED VISIBILITY



9 AM CT THU VISIBILITY



Confidence

Above
Normal

Below
Normal

TIMEFRAME DISCUSSED

THREAT

7 PM WED – 2 PM
THU

MEDIUM

Patchy fog will begin to become possible **S of Morgan's Point** after 7PM, with visibilities of less than 2 miles in play. This will at times mix with drizzle and or light rain, keeping confidence in coverage fairly low.

After 12AM, fog can slowly become more widespread for **S of Morgan's Point**, with visibilities of less than 1 mile to become possible. After 3AM, a mix of sea fog and radiational fog will develop **N of Morgan's Point**. Coverage is favored to be more widespread than patchy, but confidence is lower due to weaker wind risks.

Fog is anticipated to gradually dissipate for **all stations** between 10AM – 2PM, with Stations **S of Morgan's Point** likely the last to see visibilities improve above 2 miles.

Houston Pilots Extended Range Visibility Report



Saturday 01/24/2026

Fog is not favored.

Forecast Confidence



Monday 01/26/2026

Fog is not favored.

Forecast Confidence



Sunday 01/25/2026

Fog is not favored.

Forecast Confidence



Chance for Fog

Saturday AM	Unlikely
Saturday PM	Unlikely
Sunday AM	Unlikely
Sunday PM	Unlikely
Monday AM	Unlikely
Monday PM	Unlikely

Houston Pilots Visibility Chart (miles)



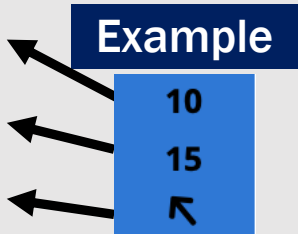
Visibility	Wed 5 am	Wed 6 am	Wed 7 am	Wed 8 am	Wed 9 am	Wed 10 am	Wed 11 am	Wed 12 pm	Wed 1 pm	Wed 2 pm	Wed 3 pm	Wed 4 pm	Wed 5 pm	Wed 6 pm	Wed 7 pm	Wed 8 pm	Wed 9 pm	Wed 10 pm	Wed 11 pm	Thu 12 am	Thu 1 am	Thu 2 am	Thu 3 am	Thu 4 am
Houston Pilots N - 610 Bridge	10	10	10	10	10	10	10	10	10	9	10	10	9	10	10	10	8	6.9	5.9	4.9	3.9	0.5	0.2	0.2
Houston Pilots M - Kinder 1	10	10	10	10	10	10	10	10	10	9	9	10	9	10	10	10	8	6.9	5.9	4.9	3.9	0.5	0.2	0.2
Houston Pilots L - Greens Bayou	10	10	10	10	10	10	10	10	10	9	9	9	9	9	10	10	8	6.9	4.9	4.9	3.9	0.5	0.2	0.2
Houston Pilots K - Shell Crude	10	10	10	10	10	10	10	10	10	9	9	9	9	9	10	10	8	6.9	4.9	4.9	3.9	0.5	0.2	0.2
Houston Pilots J - Lynchburg Ferries	10	10	10	10	10	10	10	10	10	7.9	9	8	8	8	8	8	6.9	6.9	4.9	4.9	3.9	0.5	0.2	0.2
Houston Pilots I - Exxon 3	10	10	10	10	10	10	10	10	9	7.9	8	8	8	8	8	8	6.9	5.9	4.9	4.9	2.9	0.2	0.2	0.2
Houston Pilots H - Morgans Point	10	10	10	10	10	10	10	10	6.9	6.9	8	6.9	5.9	5.9	6.9	5.9	4.9	3.9	0.7	0.5	0.2	0.2	0.2	0.2
Houston Pilots G - 75/76	10	10	10	10	10	9	7.9	7.9	5.9	5.9	1.6	4.9	4.9	4.9	4.9	4.9	3.9	3.9	0.7	0.5	0.2	0.2	1.1	1.6
Houston Pilots F - 63/64	10	10	10	10	10	9	7.9	7.9	5.9	4.9	1.6	4.9	4.9	4.9	4.9	4.9	3.9	3.9	0.7	0.5	0.2	0.2	0.5	1.6
Houston Pilots E - 51/52	10	10	10	10	10	9	7.9	7.9	6.9	4.9	1.6	4.9	4.9	6.9	6.9	5.9	5.9	4.9	4.9	3.9	3.9	0.2	0.2	2
Houston Pilots D - 37/38	10	10	10	10	10	9	7.9	7.9	6.9	4.9	1.6	4.9	5.9	6.9	6.9	5.9	5.9	4.9	4.9	3.9	3.9	0.5	0.2	2
Houston Pilots C - 25/26	10	10	10	10	10	9	7.9	7.9	6.9	4.9	1.6	4.9	5.9	6.9	6.9	5.9	5.9	4.9	4.9	3.9	3.9	0.5	0.2	1.6
Houston Pilots B - 11/12	10	10	10	10	10	9	7.9	6.9	6.9	2.9	1.6	4.9	5.9	6.9	6.9	5.9	5.9	4.9	4.9	3.9	3.9	0.5	0.2	0.2
Houston Pilots A - 1 & 2 Bravo	10	10	10	10	9	7.9	7.9	6.9	6.9	4.9	3.9	4.9	5.9	4.9	3.9	3.9	3.9	3.9	3.9	2.9	2.9	0.7	0.2	0.2

NOTE: This is automated data that may/may not agree with the official BAM thinking that's found on the daily slides or special visibility report slides. This data should be used as a guide only

Houston Pilots Wind Chart



Sustained Wind 10 Knots
Gusts 15 Knots
Wind from the SE



Wind	Wed 5 am	Wed 6 am	Wed 7 am	Wed 8 am	Wed 9 am	Wed 10 am	Wed 11 am	Wed 12 pm	Wed 1 pm	Wed 2 pm	Wed 3 pm	Wed 4 pm	Wed 5 pm	Wed 6 pm	Wed 7 pm	Wed 8 pm	Wed 9 pm	Wed 10 pm	Wed 11 pm	Thu 12 am	Thu 1 am	Thu 2 am	Thu 3 am	Thu 4 am
Houston Pilots N - 610 Bridge	6 14 ↖	6 13 ↖	6 13 ↖	6 13 ↖	6 13 ↖	6 14 ↖	6 14 ↖	7 15 ↖	7 15 ↖	6 15 ↖	6 14 ↖	6 13 ↖	6 12 ↖	6 9 ↖	5 9 ↖	3 7 ↖	3 7 ↖	3 7 ↖	3 7 ↖	3 7 ↖	3 7 ↖	3 7 ↖	3 7 ↖	3 7 ↖
Houston Pilots M - Kinder 1	6 14 ↖	6 13 ↖	6 13 ↖	6 13 ↖	6 13 ↖	6 14 ↖	7 15 ↖	7 15 ↖	7 15 ↖	7 15 ↖	6 14 ↖	6 13 ↖	6 12 ↖	6 10 ↖	5 9 ↖	3 7 ↖	3 7 ↖	3 7 ↖	3 7 ↖	3 7 ↖	3 7 ↖	3 7 ↖	3 7 ↖	3 7 ↖
Houston Pilots L - Greens Bayou	6 14 ↖	6 13 ↖	6 13 ↖	6 13 ↖	6 13 ↖	6 14 ↖	7 15 ↖	7 15 ↖	7 15 ↖	7 14 ↖	6 14 ↖	6 13 ↖	6 12 ↖	6 10 ↖	5 9 ↖	3 8 ↖	3 7 ↖	3 7 ↖	3 7 ↖	3 7 ↖	3 7 ↖	3 7 ↖	3 7 ↖	3 7 ↖
Houston Pilots K - Shell Crude	6 14 ↖	6 13 ↖	6 13 ↖	6 13 ↖	6 13 ↖	6 14 ↖	7 15 ↖	7 15 ↖	7 15 ↖	7 15 ↖	7 14 ↖	6 13 ↖	6 12 ↖	6 10 ↖	5 9 ↖	3 8 ↖	3 7 ↖	3 7 ↖	3 7 ↖	3 7 ↖	3 7 ↖	3 7 ↖	3 7 ↖	3 7 ↖
Houston Pilots J - Lynchburg Ferries	6 14 ↖	6 13 ↖	6 13 ↖	6 13 ↖	6 13 ↖	6 14 ↖	7 15 ↖	7 15 ↖	7 15 ↖	6 14 ↖	6 14 ↖	6 13 ↖	6 12 ↖	6 10 ↖	5 9 ↖	3 8 ↖	3 7 ↖	3 7 ↖	3 7 ↖	3 7 ↖	3 7 ↖	3 7 ↖	2 7 ↖	2 7 ↖
Houston Pilots I - Exxon 3	9 15 ↖	8 15 ↖	8 14 ↖	8 14 ↖	8 14 ↖	8 14 ↖	8 15 ↖	8 16 ↖	8 16 ↖	8 15 ↖	8 15 ↖	8 13 ↖	8 13 ↖	7 12 ↖	7 10 ↖	6 9 ↖	6 9 ↖	6 8 ↖	6 8 ↖	6 7 ↖	6 7 ↖	5 7 ↖	5 7 ↖	5 7 ↖
Houston Pilots H - Morgans Point	9 15 ↖	8 14 ↖	8 14 ↖	8 14 ↖	8 14 ↖	8 14 ↖	8 15 ↖	8 16 ↖	8 16 ↖	8 15 ↖	8 15 ↖	8 14 ↖	8 13 ↖	7 12 ↖	7 10 ↖	6 9 ↖	6 8 ↖	6 8 ↖	6 8 ↖	5 7 ↖	5 7 ↖	5 7 ↖	5 7 ↖	5 7 ↖
Houston Pilots G - 75/76	10 17 ↖	10 16 ↖	10 16 ↖	9 16 ↖	9 15 ↖	9 16 ↖	9 16 ↖	9 16 ↖	9 16 ↖	8 16 ↖	8 16 ↖	8 15 ↖	8 14 ↖	8 12 ↖	8 10 ↖	7 10 ↖	6 9 ↖	6 9 ↖	6 8 ↖	6 8 ↖	6 8 ↖	6 7 ↖	6 7 ↖	6 7 ↖
Houston Pilots F - 63/64	10 17 ↖	10 16 ↖	10 16 ↖	10 16 ↖	9 16 ↖	9 16 ↖	9 16 ↖	9 16 ↖	9 16 ↖	8 16 ↖	8 15 ↖	8 14 ↖	8 14 ↖	8 12 ↖	8 10 ↖	7 10 ↖	6 9 ↖	6 8 ↖	6 8 ↖	6 8 ↖	6 7 ↖	6 7 ↖	6 7 ↖	6 7 ↖
Houston Pilots E - 51/52	10 17 ↖	10 16 ↖	10 16 ↖	10 16 ↖	10 16 ↖	9 16 ↖	9 16 ↖	9 16 ↖	9 16 ↖	8 16 ↖	8 15 ↖	8 14 ↖	8 13 ↖	8 12 ↖	7 10 ↖	6 9 ↖	6 9 ↖	6 8 ↖	6 8 ↖	6 7 ↖	6 7 ↖	6 7 ↖	6 7 ↖	6 7 ↖
Houston Pilots D - 37/38	10 17 ↖	10 17 ↖	10 16 ↖	10 16 ↖	10 16 ↖	10 16 ↖	9 16 ↖	9 16 ↖	9 16 ↖	8 16 ↖	8 15 ↖	8 14 ↖	8 13 ↖	7 12 ↖	6 10 ↖	6 9 ↖	6 8 ↖	6 8 ↖	6 8 ↖	6 7 ↖	6 7 ↖	6 7 ↖	6 7 ↖	6 7 ↖
Houston Pilots C - 25/26	10 17 ↖	10 17 ↖	10 16 ↖	10 16 ↖	10 16 ↖	10 16 ↖	10 16 ↖	10 16 ↖	9 16 ↖	8 16 ↖	8 15 ↖	8 14 ↖	8 13 ↖	7 12 ↖	6 10 ↖	6 9 ↖	6 9 ↖	6 8 ↖	6 8 ↖	6 7 ↖	6 7 ↖	6 7 ↖	6 7 ↖	6 7 ↖
Houston Pilots B - 11/12	10 17 ↖	10 16 ↖	9 16 ↖	9 16 ↖	9 16 ↖	9 16 ↖	9 16 ↖	9 16 ↖	9 16 ↖	8 15 ↖	8 15 ↖	8 13 ↖	8 12 ↖	7 10 ↖	6 9 ↖	6 9 ↖	6 8 ↖	6 8 ↖	6 8 ↖	5 8 ↖	5 8 ↖	5 7 ↖	5 7 ↖	5 7 ↖
Houston Pilots A - 1 & 2 Bravo	13 18 ↖	13 18 ↖	13 18 ↖	12 17 ↖	12 17 ↖	10 17 ↖	10 17 ↖	10 17 ↖	9 16 ↖	8 15 ↖	8 14 ↖	8 13 ↖	8 13 ↖	8 12 ↖	8 10 ↖	8 10 ↖	7 9 ↖	7 9 ↖	7 9 ↖	7 9 ↖	6 9 ↖	6 9 ↖	6 9 ↖	6 9 ↖

NOTE: This is automated data that may/may not agree with the official BAM thinking that's found on the daily slides. This data should be used as a guide only.

Houston Pilots: WED. 01/21/2026

Forecast Discussion

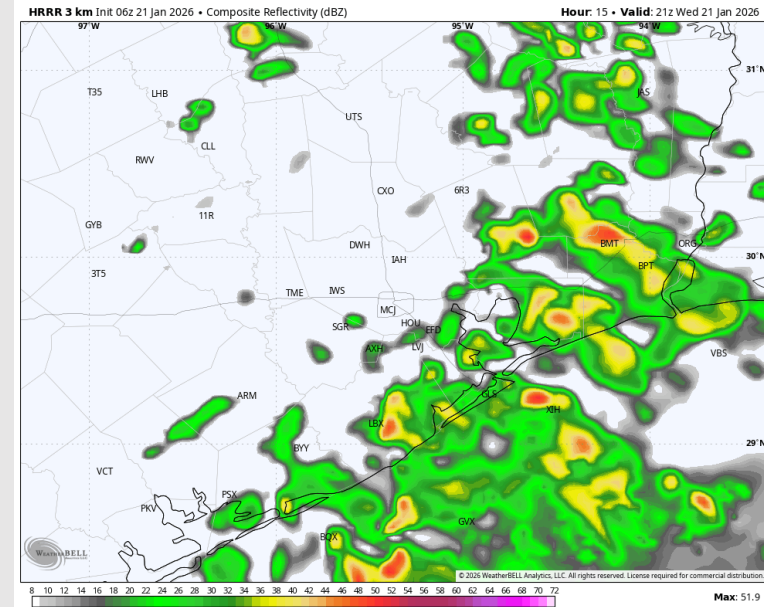
Precip: Light, scattered shower chances starting after 8AM, with a few heavier showers from 12 PM – 6 PM. A few thunderstorms can't be ruled out but no severe risks anticipated.

Wind: Winds out of the SE for the entire day. **N of Morgan's Point:** Winds of 3 – 8 kts through the day. **S of Morgan's Point:** Winds of 7 – 12 kts through the day. **Sporadic gusts to 20 kts for ALL Stations through the day.**

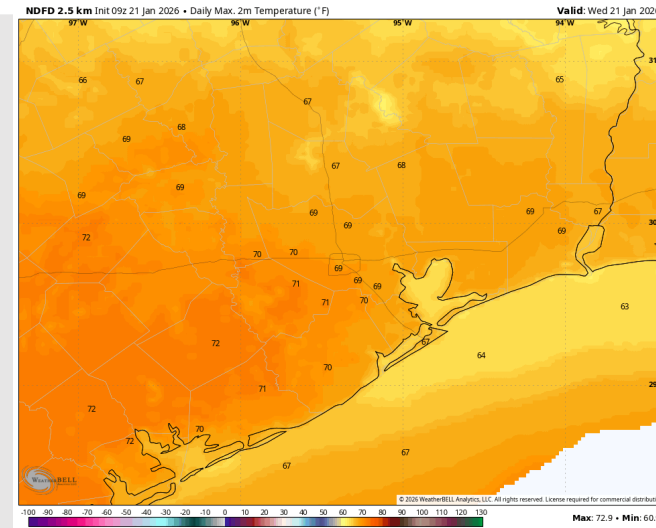
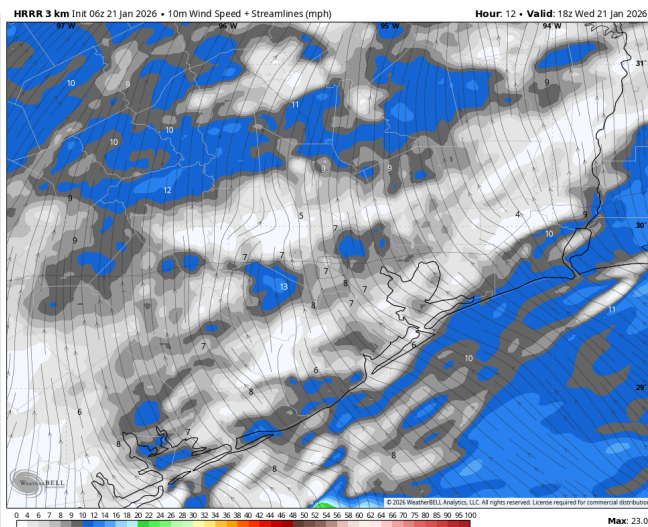
High Temps: **N of Morgan's Point:** Mid 60s F. **S of Morgan's Point:** Low 60s F.

Visibility: Patchy fog / drizzle risks start S of Morgan's Point after 7PM.

Precip Image: 3 PM CT



Wind Speed:
12 PM CT



High Temps
Today

Houston Pilots: THU. 01/22/2026

Forecast Discussion

Precip: A few lingering light showers through 9 AM.

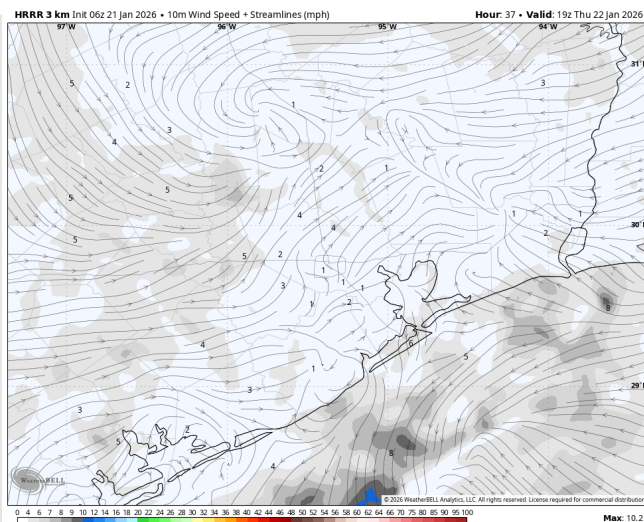
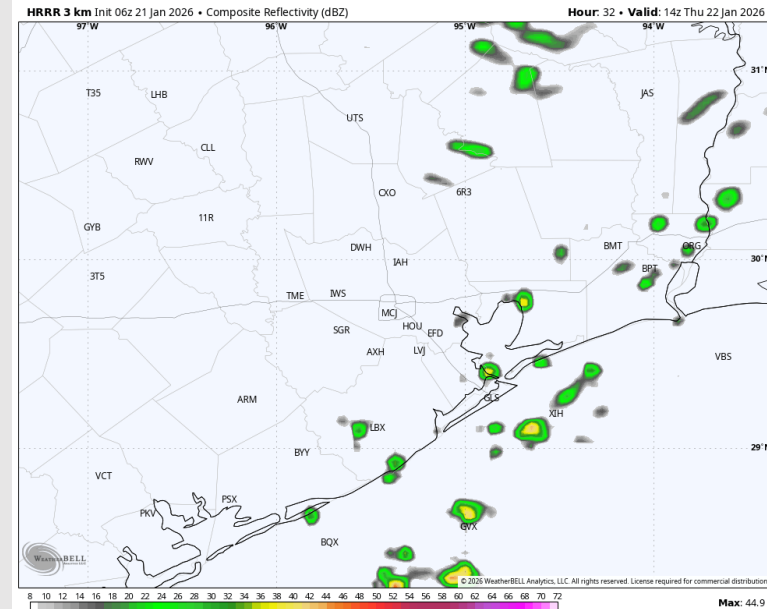
Wind: Winds to be variable and light throughout the day. **N of Morgan's Point:** Winds of 3 – 8 kts through the day. **S of Morgan's Point:** Winds of 5 – 10 kts. Negligible gusts.

High Temps: **N of Morgan's Point:** Low 70s F. **S of Morgan's Point:** Mid 60s F.

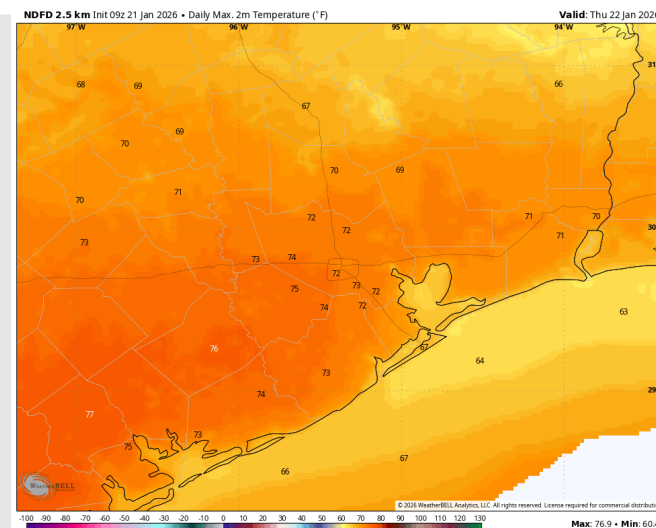
Visibility: Fog likely for ALL Stations from 3AM – 10AM before burning off through 2PM. See visibility slide for additional details.

Sea Fog risks will also increase once again after 9PM on Thursday.

Precip Image: 8 AM CT



Wind Speed:
1 PM CT



High Temps
THU

Houston Pilots: FRI. 01/23/2026

Forecast Discussion

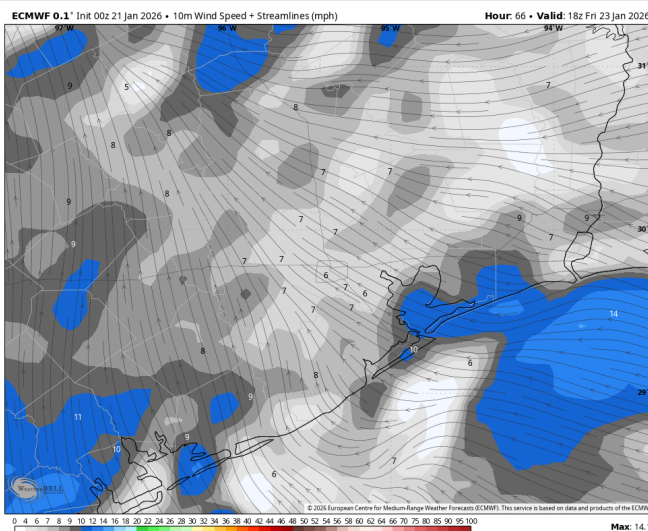
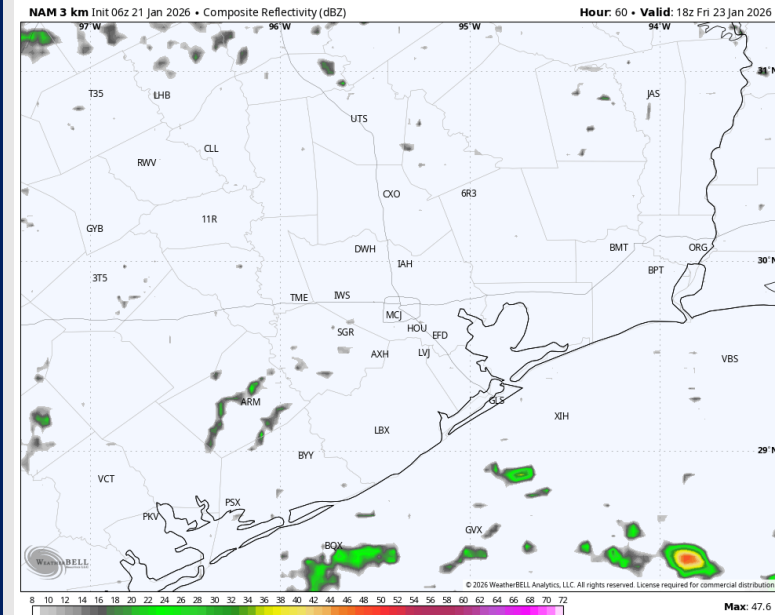
Precip: Favoring dry conditions through 4PM, with scattered downpours possible through 8PM before exiting the area (boarding station with best risk).

Wind: Winds out of the ESE through the entire day. **N of Morgan's Point:** Winds of 3 - 8 kts through the day. **S of Morgan's Point:** Winds of 4 - 9 kts through the day.

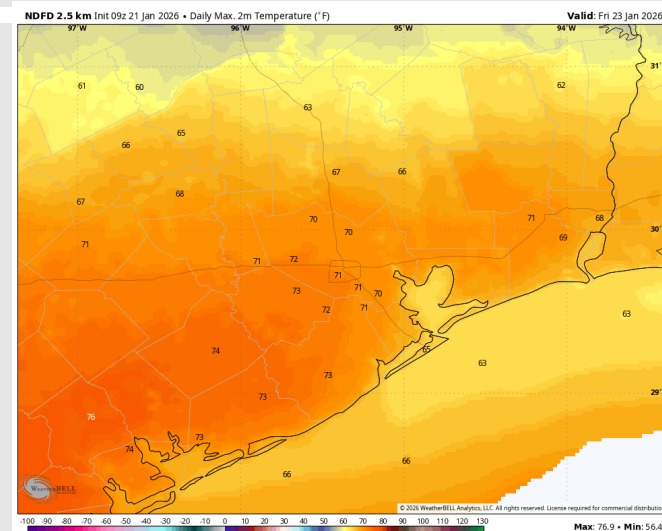
High Temps: **N of Morgan's Point:** Upper 60s F / Lower 70s F. **S of Morgan's Point:** Low 60s F.

Visibility: Sea fog risks will be in play for all stations through 10AM. Confidence lower in coverage.

Precip Image: 12 PM CT



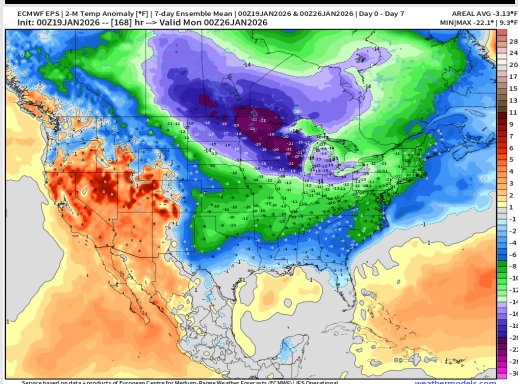
Wind Speed:
12 PM CT



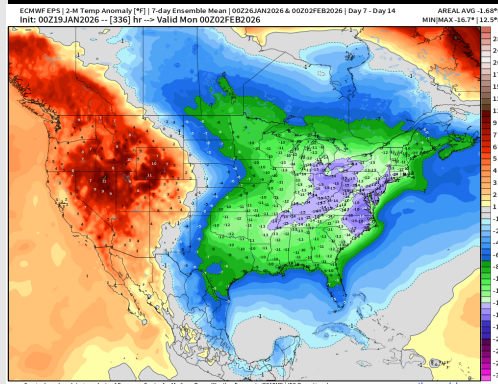
High Temps
FRI

Houston Pilots: 01/21/2026

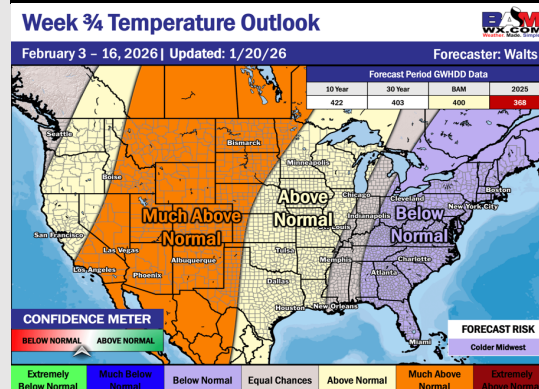
Next 7 Day Temperature Departure



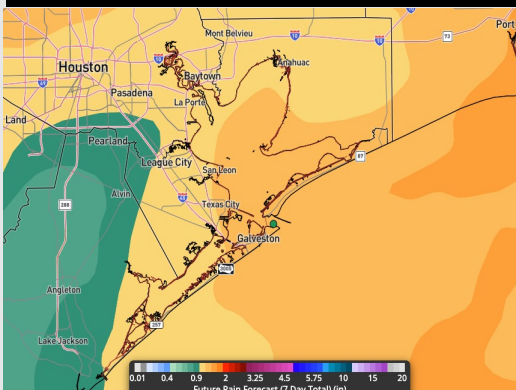
8-14 Day Temperature Departure



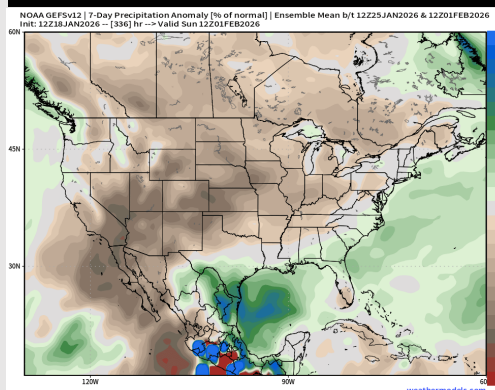
15-30 Day Temperature Departure



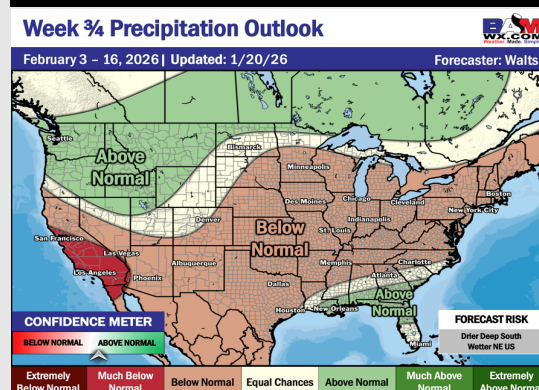
Next 7 Day Total Precipitation



8-14 Day % of Average Precip.



15-30 Day % of Average Precip.



- Near normal temps are favored over the next 7 days, with Wednesday expected to be the primary day for rainfall.
- Below normal temperatures and slightly-above normal rain changes in the Week 2 period.
- Above normal temperatures and above normal rainfall expected for early February.