

Houston Pilots Forecast Package



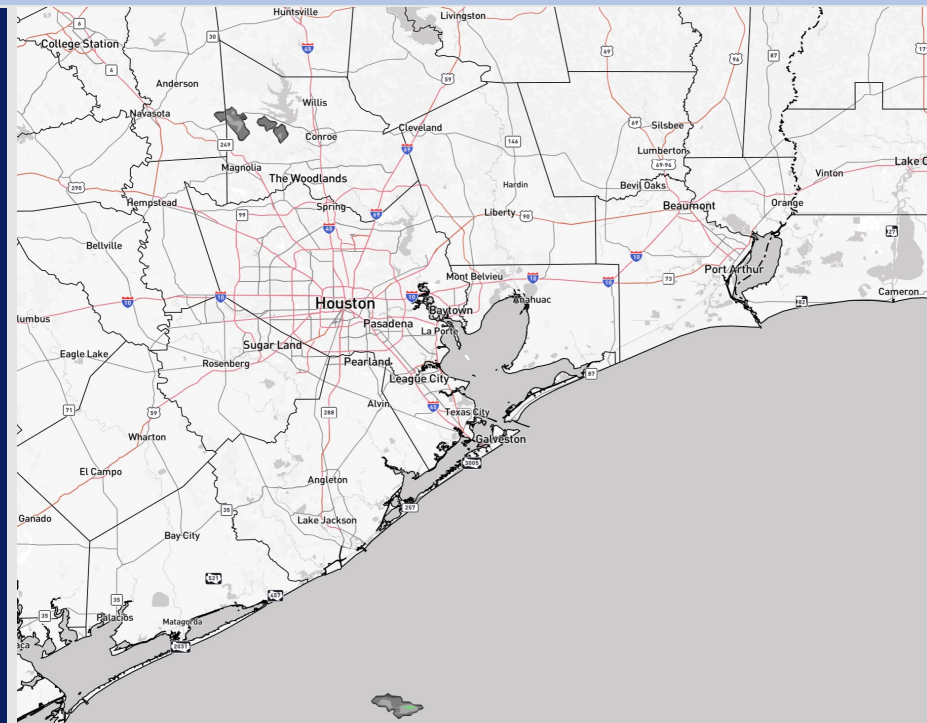
Updated: 7:10 PM CT

Tuesday, January 20th, 2026

Forecaster: John Kemper

Weather Headlines

- Fog risks no longer favored for Wednesday due to increasing coverage of showers. Fog risks to begin after 12AM THU and become more widespread!
- Heavy rain and a few lightning strikes possible on WED.
- A few gusts to 20 kts will remain in play on WED, mainly S of Morgan's Point.



Current Radar: 7:00 PM CT

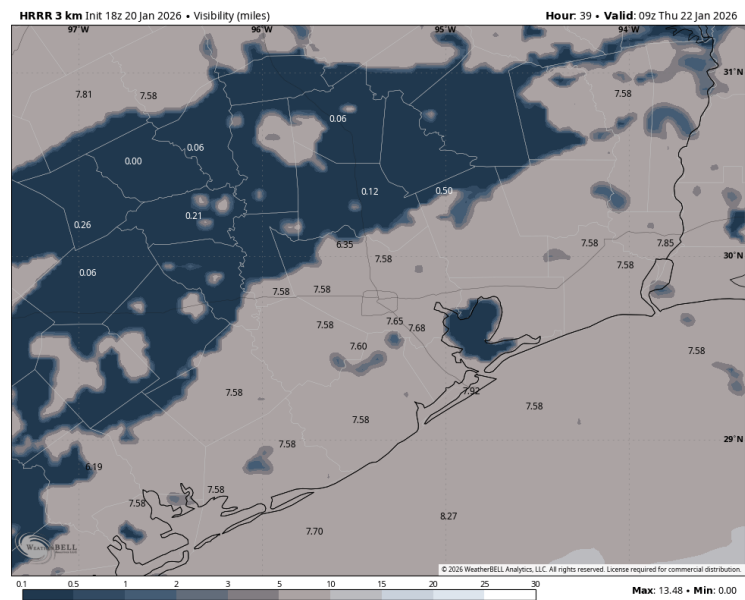
As always, please do not hesitate to reach out to us with any forecast questions at **(317)-560-8122**. Press 1 for forecast questions.



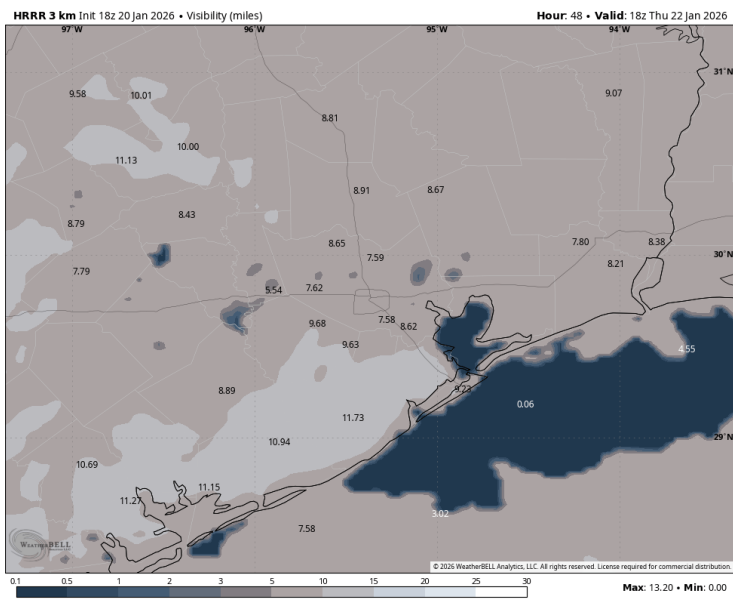
You can also access real-time forecast updates and 24/7 meteorological chat assistance on your **Clarity** app.

Houston Pilots Visibility Report

3 AM CT THU VISIBILITY



12 PM CT THU VISIBILITY



Confidence

Above
Normal

Below
Normal

TIMEFRAME DISCUSSED

THREAT

12 AM THU – 12 AM
FRI

MEDIUM

Patchy fog will begin to become possible **S of Morgan's Point** after 12AM, with visibilities of less than 2 miles in play. This will at times mix with drizzle and or light rain.

Fog can remain **S of Morgan's Point** in the bay from 9 AM – 12 PM with visibilities of ~1 mile. We expect coverage to gradually become more widespread through the afternoon.

Fog is anticipated to finally expand **N of Morgan's Point** THU evening after 7 PM. Visibilities of 1 mile or less will be in play.

Confidence in terms of timing... especially the further we get into the afternoon and evening remains below normal.

Houston Pilots Extended Range Visibility Report



Friday 01/23/2026

Sea fog anticipated for ALL Stations from 12 AM – 9 AM. Fog will be possible in the bay thereafter, but rain will highly limit coverage.

Forecast Confidence



Sunday 01/25/2026

Fog is not favored.

Forecast Confidence



Saturday 01/24/2026

Fog is not favored.

Forecast Confidence



Chance for Fog

Friday AM	Probable
Friday PM	Possible
Saturday AM	Unlikely
Saturday PM	Unlikely
Sunday AM	Unlikely
Sunday PM	Unlikely

Houston Pilots Visibility Chart (miles)



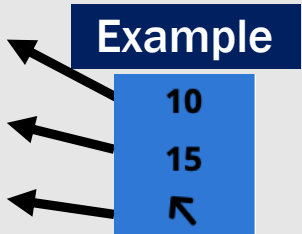
Visibility	Tue 8 pm	Tue 9 pm	Tue 10 pm	Tue 11 pm	Wed 12 am	Wed 1 am	Wed 2 am	Wed 3 am	Wed 4 am	Wed 5 am	Wed 6 am	Wed 7 am	Wed 8 am	Wed 9 am	Wed 10 am	Wed 11 am	Wed 12 pm	Wed 1 pm	Wed 2 pm	Wed 3 pm	Wed 4 pm	Wed 5 pm	Wed 6 pm	Wed 7 pm
Houston Pilots N - 610 Bridge	10	10	10	10	10	10	10	10	10	10	10	10	10	10	10	10	10	6.9	5.9	4.9	4.9	4.9	5.9	6.9
Houston Pilots M - Kinder 1	10	10	10	10	10	10	10	10	10	10	10	10	10	10	10	10	10	6.9	4.9	4.9	4.9	4.9	5.9	6.9
Houston Pilots L - Greens Bayou	10	10	10	10	10	10	10	10	10	10	10	10	10	10	10	10	10	6.9	4.9	4.9	4.9	4.9	4.9	6.9
Houston Pilots K - Shell Crude	10	10	10	10	10	10	10	10	10	10	10	10	10	10	10	10	10	5.9	4.9	4.9	4.9	4.9	4.9	6.9
Houston Pilots J - Lynchburg Ferries	10	10	10	10	10	10	10	10	10	10	10	10	10	10	10	10	10	6.9	4.9	4.9	4.9	4.9	4.9	6.9
Houston Pilots I - Exxon 3	10	10	10	10	10	10	10	10	10	10	10	10	10	10	10	10	10	5.9	4.9	4.9	4.9	4.9	4.9	6.9
Houston Pilots H - Morgans Point	10	10	10	10	10	10	10	10	10	10	10	10	10	10	10	10	10	5.9	4.9	4.9	4.9	4.9	4.9	5.9
Houston Pilots G - 75/76	10	10	10	10	10	10	10	10	10	10	10	10	10	10	10	9	6.9	5.9	4.9	3.9	3.9	3.9	3.9	1.6
Houston Pilots F - 63/64	10	10	10	10	10	10	10	10	10	10	10	10	10	10	10	9	6.9	5.9	4.9	3.9	3.9	3.9	3.9	1.6
Houston Pilots E - 51/52	9	9	9	10	10	10	10	10	10	10	10	10	10	10	9	7.9	5.9	4.9	3.9	3.9	3.9	3.9	3.9	2
Houston Pilots D - 37/38	9	9	7.9	10	10	10	10	10	10	10	10	10	10	10	9	7.9	5.9	4.9	3.9	3.9	3.9	3.9	3.9	2
Houston Pilots C - 25/26	8	8	7.9	10	9	10	10	10	10	10	10	10	10	10	9	7.9	5.9	4.9	3.9	2.9	3.9	3.9	3.9	1.6
Houston Pilots B - 11/12	8	8	7.9	9	9	10	10	10	10	10	10	10	10	10	9	6.9	5.9	4.9	3.9	2.9	3.9	3.9	3.9	1.6
Houston Pilots A - 1 & 2 Bravo	6.9	6.9	6.9	6.9	6.9	7.9	9	10	10	10	10	10	10	9	7.9	6.9	5.9	4.9	3.9	3.9	3.9	3.9	3.9	4

NOTE: This is automated data that may/may not agree with the official BAM thinking that’s found on the daily slides or special visibility report slides. This data should be used as a guide only

Houston Pilots Wind Chart



Sustained Wind 10 Knots
Gusts 15 Knots
Wind from the SE



Wind	Tue 8 pm	Tue 9 pm	Tue 10 pm	Tue 11 pm	Wed 12 am	Wed 1 am	Wed 2 am	Wed 3 am	Wed 4 am	Wed 5 am	Wed 6 am	Wed 7 am	Wed 8 am	Wed 9 am	Wed 10 am	Wed 11 am	Wed 12 pm	Wed 1 pm	Wed 2 pm	Wed 3 pm	Wed 4 pm	Wed 5 pm	Wed 6 pm	Wed 7 pm
Houston Pilots N - 610 Bridge	9	8	8	8	8	8	7	7	7	6	6	6	6	6	6	7	7	7	7	7	7	6	6	6
	17	17	17	17	16	16	16	15	15	14	14	13	13	13	14	15	15	16	15	15	14	13	12	10
Houston Pilots M - Kinder 1	9	8	8	8	8	8	7	7	7	6	6	6	6	6	6	7	7	8	7	7	7	6	6	6
	17	17	17	17	16	16	16	15	15	14	14	13	13	13	14	15	15	16	15	15	14	13	12	10
Houston Pilots L - Greens Bayou	8	8	8	8	8	8	7	7	7	6	6	6	6	6	6	7	7	8	7	7	7	6	6	6
	17	17	17	17	16	16	16	15	15	15	14	13	14	13	14	15	15	15	15	15	14	13	12	10
Houston Pilots K - Shell Crude	8	8	8	8	8	8	7	7	7	6	6	6	6	6	6	7	8	8	8	7	7	7	6	6
	17	17	17	17	16	16	16	16	15	15	14	14	14	14	14	15	15	16	15	15	14	13	12	10
Houston Pilots J - Lynchburg Ferries	8	8	8	8	8	7	7	7	7	6	6	6	6	6	6	7	7	8	7	7	7	6	6	6
	17	17	17	16	16	16	15	15	15	15	14	13	14	14	14	15	15	15	15	15	14	13	12	10
Houston Pilots I - Exxon 3	13	13	13	13	12	12	12	10	10	10	10	9	8	8	8	8	8	8	8	8	8	8	8	8
	18	18	17	17	17	17	17	17	16	16	16	15	15	15	14	15	16	16	16	16	15	14	13	12
Houston Pilots H - Morgans Point	13	13	13	12	12	10	10	10	10	10	9	9	8	8	8	8	8	8	8	8	8	8	8	8
	18	18	17	17	17	17	17	17	17	16	16	15	15	15	14	15	15	16	16	16	15	14	13	12
Houston Pilots G - 75/76	14	14	14	14	13	13	13	13	13	13	12	10	10	10	9	9	9	9	8	8	8	8	8	8
	20	20	20	20	20	18	18	18	18	17	17	17	16	16	16	16	16	16	16	16	16	15	14	13
Houston Pilots F - 63/64	14	14	14	13	13	13	13	13	13	13	12	10	10	10	10	9	9	9	8	8	8	8	8	8
	20	20	20	20	20	18	18	18	18	18	17	17	17	16	16	16	16	16	16	16	16	15	14	12
Houston Pilots E - 51/52	14	14	14	13	13	13	13	13	13	13	12	10	10	10	10	9	9	9	9	9	9	8	8	8
	20	20	20	20	20	18	18	18	18	18	17	17	17	16	16	16	16	16	16	16	15	14	13	12
Houston Pilots D - 37/38	14	14	14	13	13	13	13	13	13	13	12	10	10	10	10	9	9	9	9	9	9	8	8	8
	20	20	20	20	20	18	18	18	18	18	17	17	17	16	16	16	16	16	16	16	15	14	13	12
Houston Pilots C - 25/26	13	13	13	13	13	13	13	13	13	12	12	10	10	10	10	9	9	9	9	9	9	8	8	8
	20	20	20	20	20	18	18	18	18	18	17	17	17	16	16	16	16	16	16	16	15	14	13	12
Houston Pilots B - 11/12	13	13	13	12	12	12	12	12	12	10	10	10	10	10	9	9	9	9	9	9	9	8	8	7
	18	20	18	18	18	18	18	18	17	17	17	17	16	16	16	16	15	15	15	15	14	13	12	12
Houston Pilots A - 1 & 2 Bravo	15	15	15	14	14	14	14	14	13	13	13	13	12	12	10	10	10	9	8	8	8	8	8	8
	21	22	21	21	21	21	21	21	20	20	20	18	18	17	17	17	16	16	15	15	14	14	14	13

NOTE: This is automated data that may/may not agree with the official BAM thinking that's found on the daily slides.
This data should be used as a guide only.

Forecast Discussion

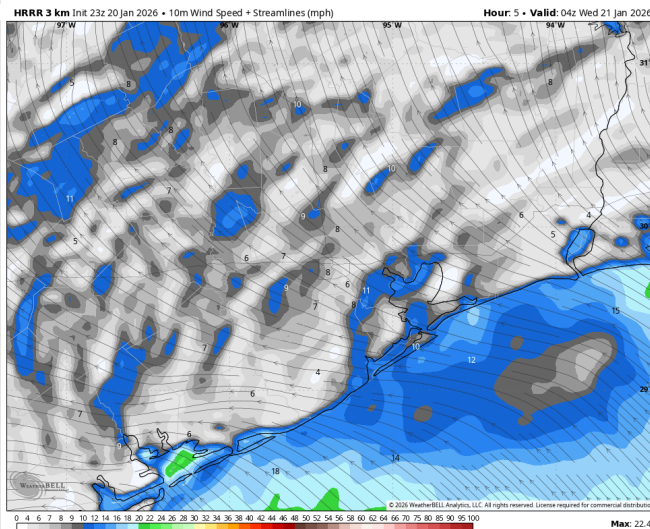
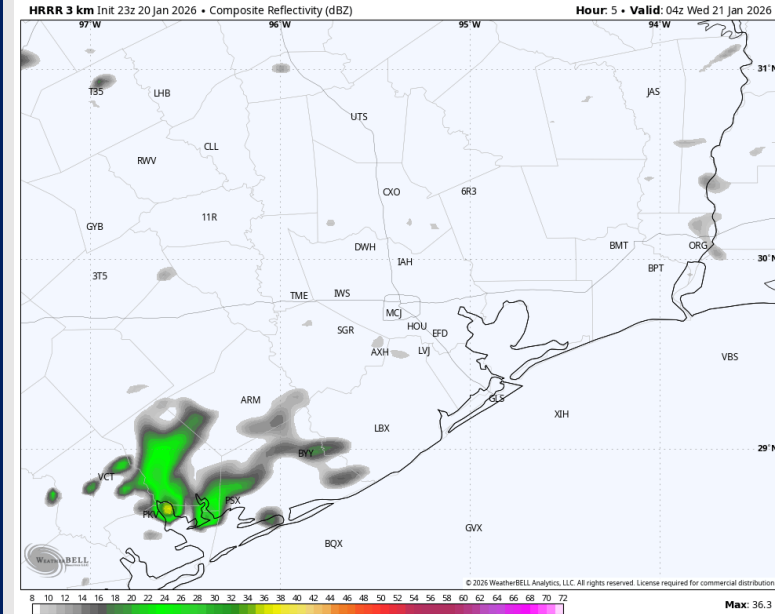
Precip: Favoring dry conditions.

Wind: Winds out of the ESE through the evening. **N of Morgan's Point:** Winds of 3 - 8 kts through the evening. **S of Morgan's Point:** Winds of 4 - 9 kts through the evening.

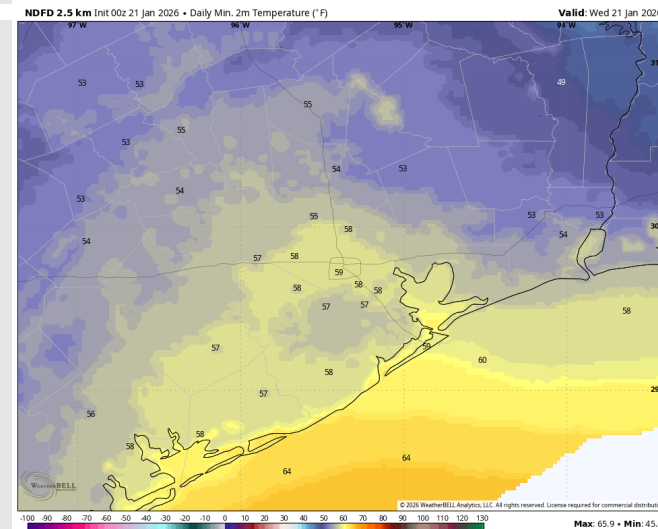
Low Temps: **N of Morgan's Point:** Near 60 F. **S of Morgan's Point:** Low 60s F.

Visibility: No visibility concerns for tonight.

Precip Image: 10 PM CT



Wind Speed:
10 PM CT



Low Temps
WED AM

Houston Pilots: WED. 01/21/2026

Forecast Discussion

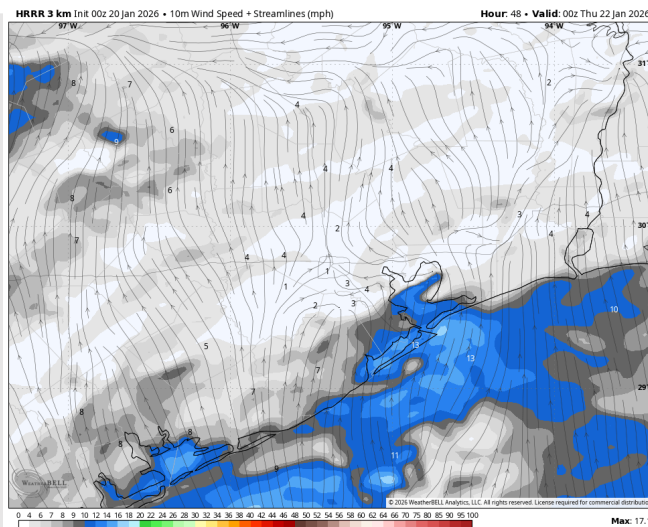
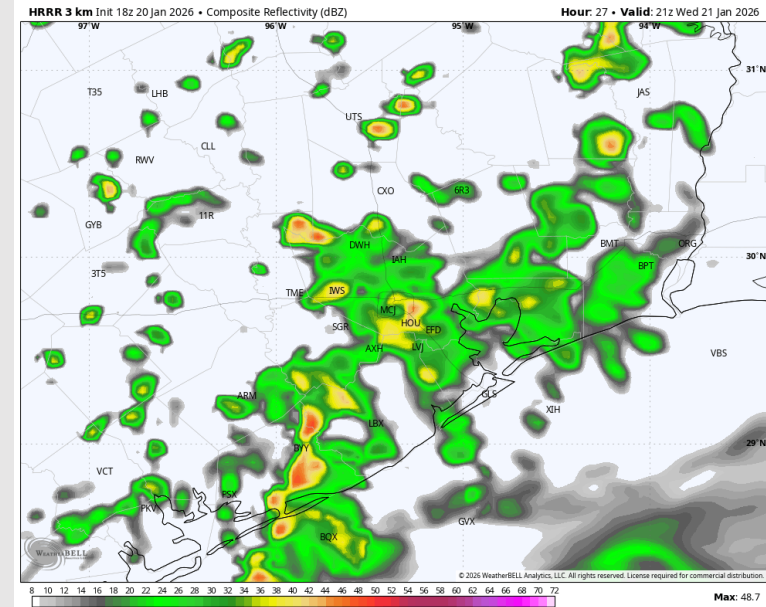
Precip: Light, scattered showers through the day, with a few heavier showers from 11 AM – 4 PM. A couple lightning strikes cannot be ruled out after 11 AM.

Wind: Winds out of the SE through 6 AM, then out of the S thereafter. **N of Morgan's Point:** Winds of 5 – 10 kts through the day. **S of Morgan's Point:** Winds of 7 – 12 kts through the day. **Sporadic gusts to 20 kts for ALL Stations through the day.**

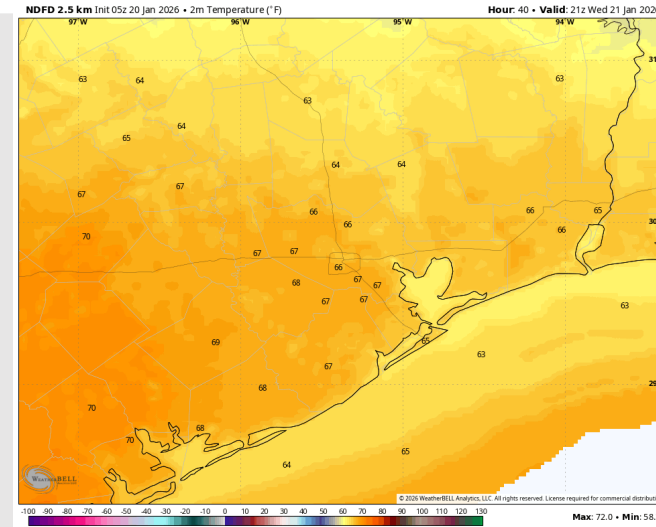
High Temps: **N of Morgan's Point:** Mid 60s F. **S of Morgan's Point:** Low 60s F.

Visibility: No longer favoring fog concerns until Thursday AM!

Precip Image: 3 PM CT



Wind Speed:
6 PM CT



High Temps
WED

Houston Pilots: THU. 01/22/2026

Forecast Discussion

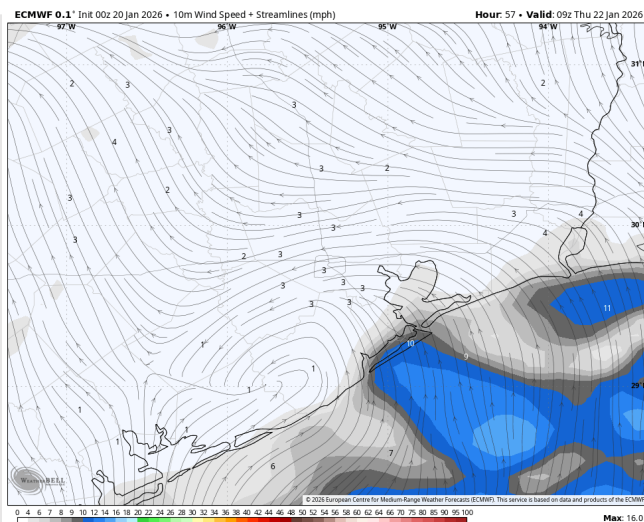
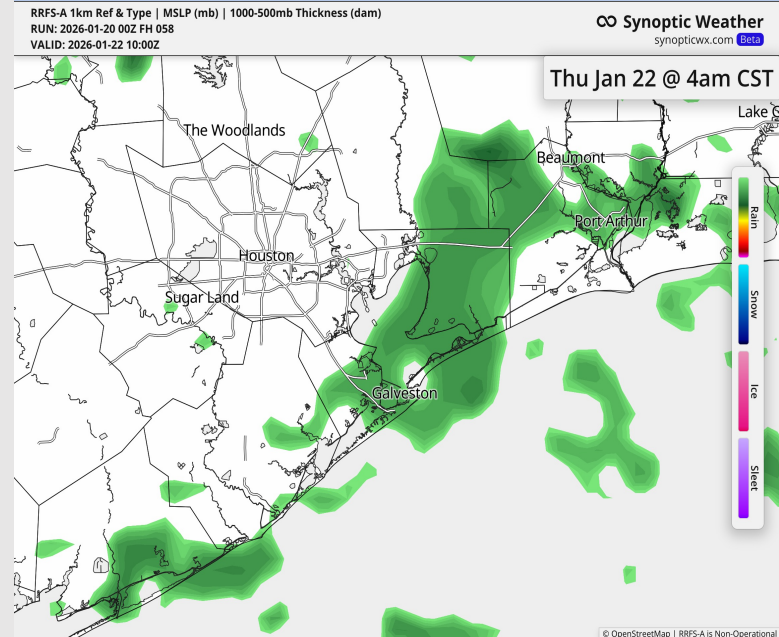
Precip: A few lingering light showers through 9 AM.

Wind: Winds out of the SE throughout the day. **N of Morgan's Point:** Winds of 3 – 8 kts through the day. **S of Morgan's Point:** Winds of 5 – 10 kts. Negligible gusts.

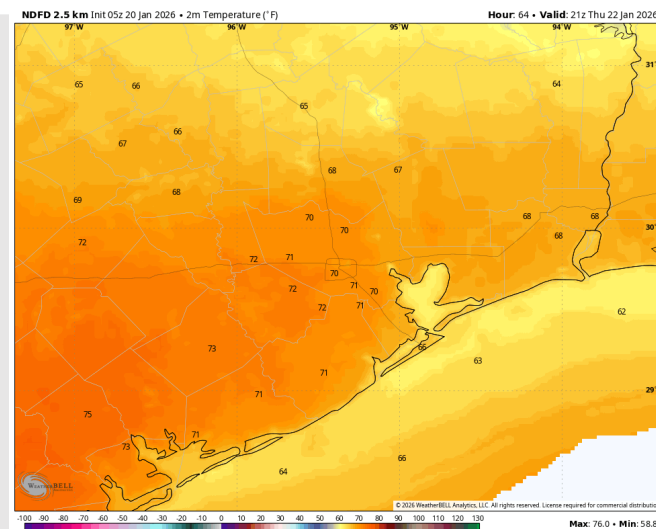
High Temps: **N of Morgan's Point:** Low 70s F. **S of Morgan's Point:** Mid 60s F.

Visibility: Fog likely for ALL Stations from 12 AM – 9 AM, remaining S of Morgan's Point thereafter in isolated to patchy fashion. Coverage can expand to ALL Stations again after 7 PM.

Precip Image: 4 AM CT



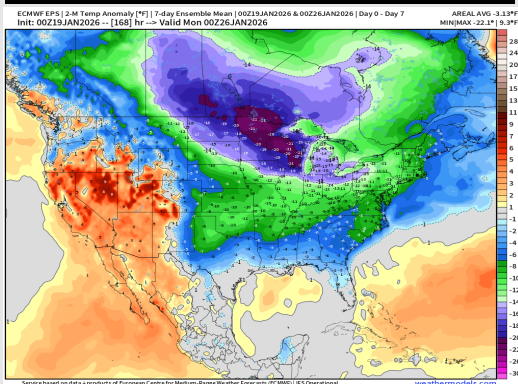
Wind Speed:
3 AM CT



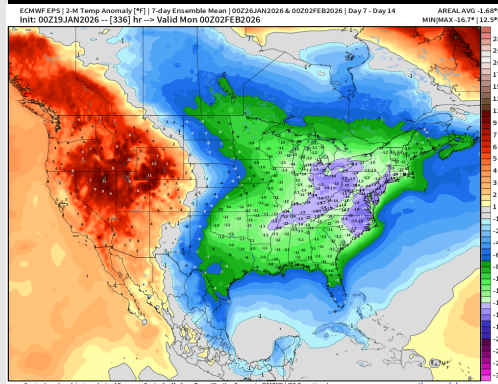
High Temps
THU

Houston Pilots: 01/20/2026

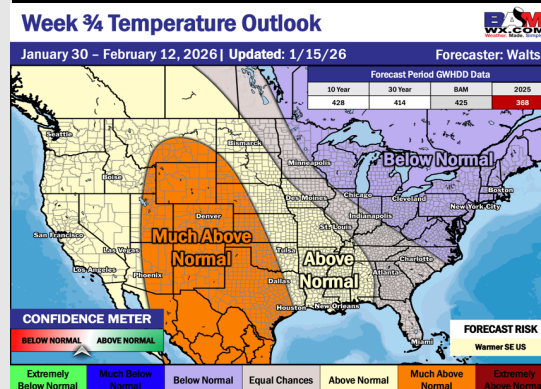
Next 7 Day Temperature Departure



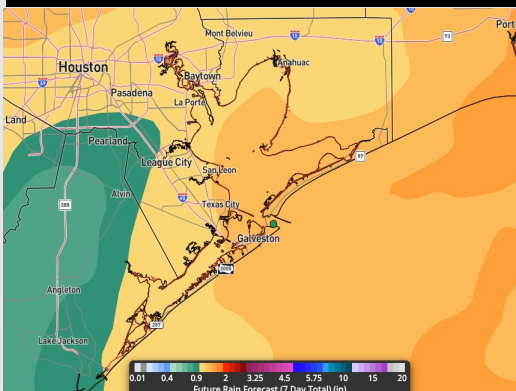
8-14 Day Temperature Departure



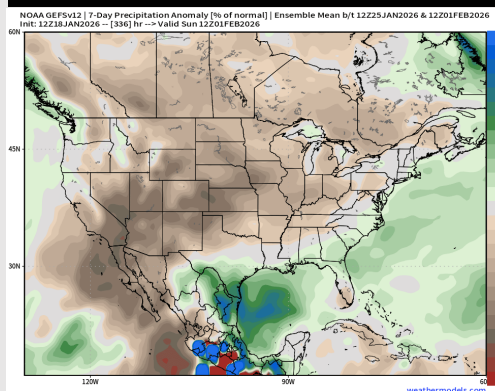
15-30 Day Temperature Departure



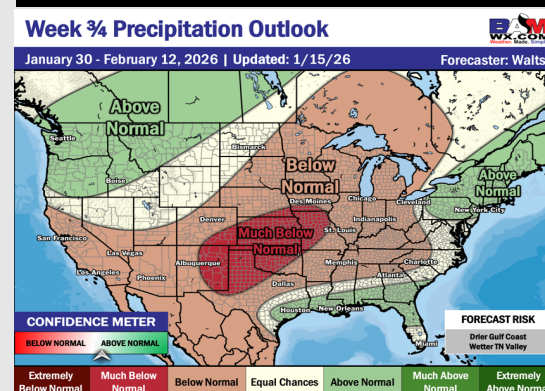
Next 7 Day Total Precipitation



8-14 Day % of Average Precip.



15-30 Day % of Average Precip.



- Near normal temps are favored over the next 7 days, with Wednesday expected to be the primary day for rainfall.
- Below normal temperatures and slightly-above normal rain changes in the Week 2 period.
- Above normal temperatures and above normal rainfall expected for early February.