

# Houston Pilots Forecast Package



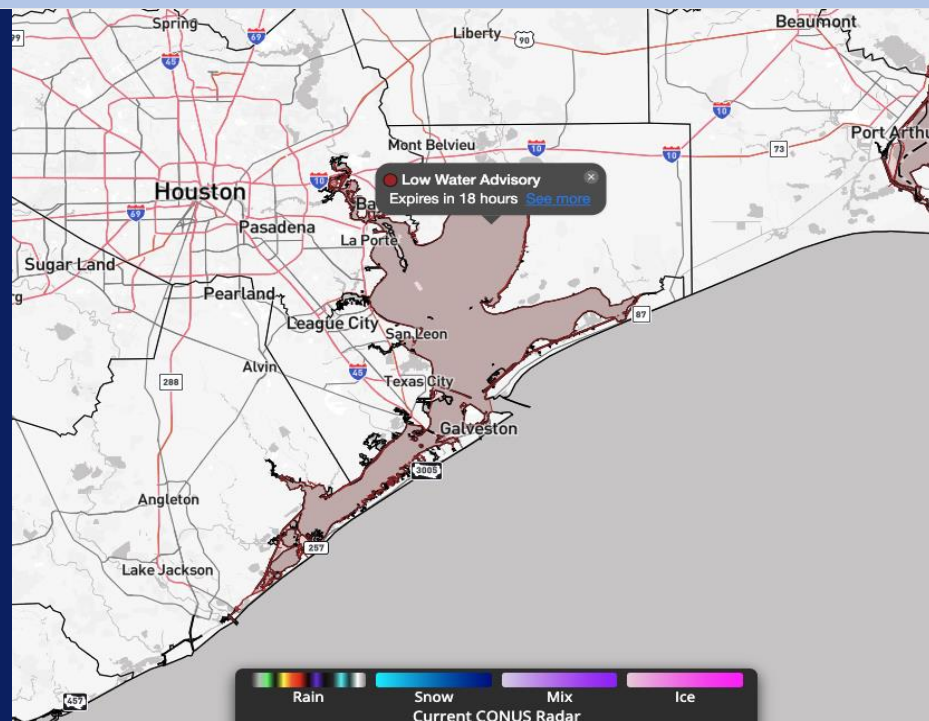
Updated: 1:00 AM CT

Tuesday, January 20<sup>th</sup>, 2026

Forecaster: Noah Began

## Weather Headlines

- **Fog risks return WED** in isolated fashion as rain will dramatically reduce coverage. **More widespread risks return THU.**
- Heavy rain and a few lightning strikes possible on WED. (WED rain will stave off sea fog.)
- **A few gusts to 20 kts will remain in play today + WED.**



**Current Radar: 12:25 AM CT**

As always, please do not hesitate to reach out to us with any forecast questions at **(317)-560-8122**. **Press 1 for forecast questions.**

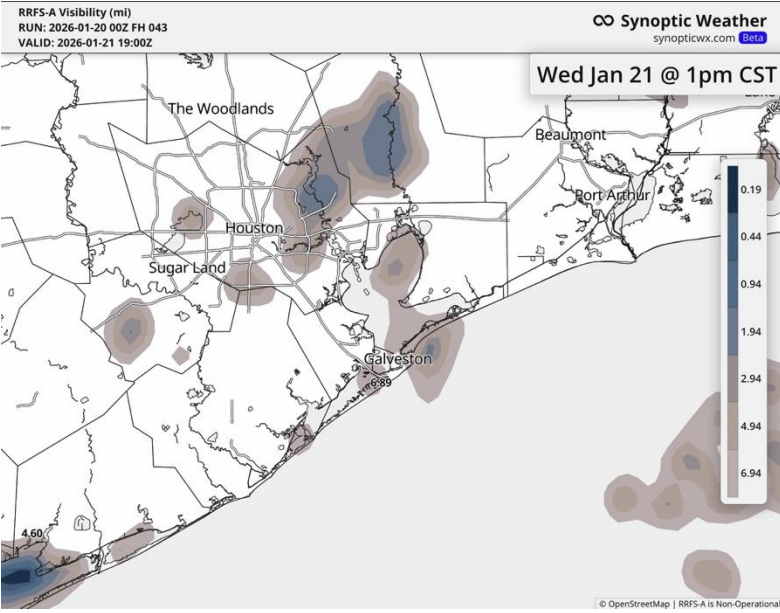


**You can also access real-time forecast updates and 24/7 meteorological chat assistance on your **Clarity** app.**

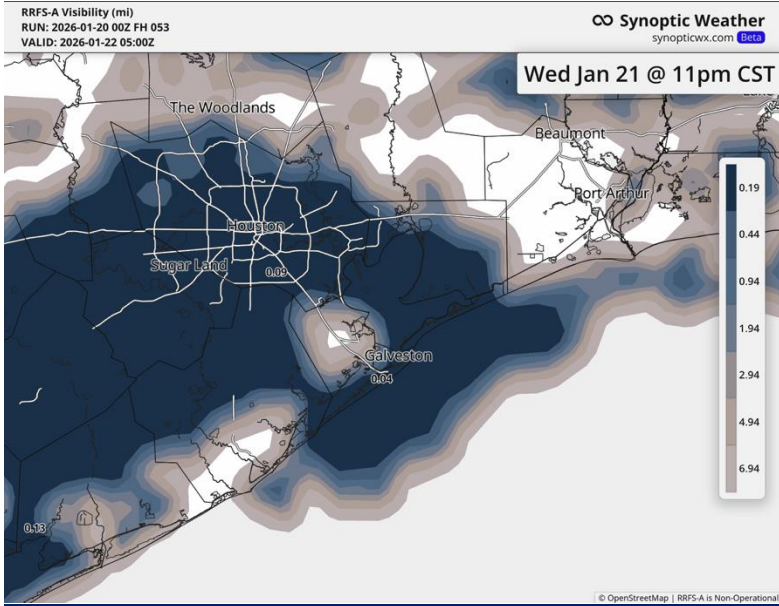
# Houston Pilots Visibility Report




## 1 PM CST WED VISIBILITY



## 11 PM CST WED VISIBILITY



## Confidence



TIMEFRAME DISCUSSED	THREAT
12 PM WED – 12 AM THU	LOW

A few pockets of fog between **51 / 52** and **Morgan's Point** will be possible from 12 PM to 9 PM, spreading to ALL Stations thereafter as sea-fog conditions become more favorable.

While rainfall through the day on Wednesday will act to greatly reduce coverage, pockets in the Bay cannot be ruled out in the 12 PM – 9 PM time frame, while more widespread, classic sea fog looks likelier later in the evening.

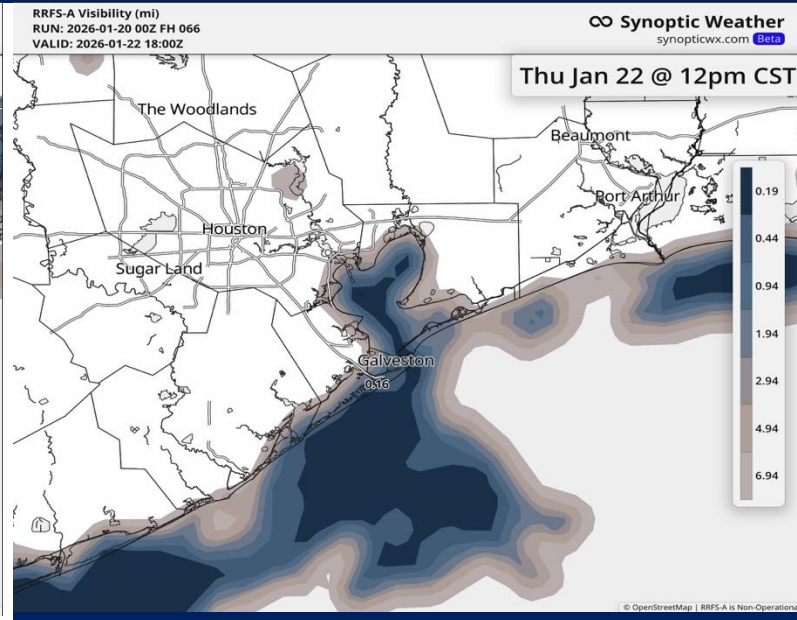
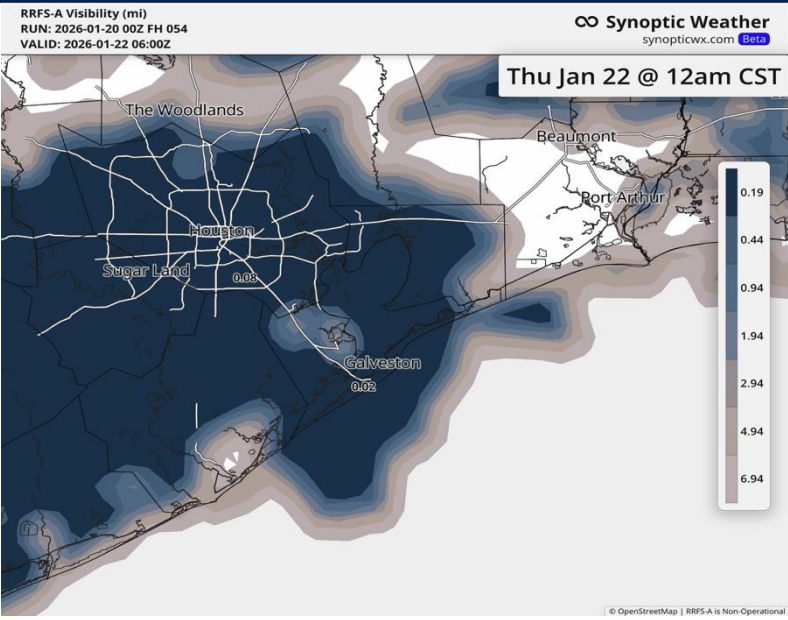
Daytime fog will likely only reduce visibilities to 1 – 2 miles, however evening fog will have a greater risk of visibilities <1 mile.

# Houston Pilots Visibility Report




12 AM CT THU VISIBILITY

12 PM CT THU VISIBILITY



## Confidence



TIMEFRAME DISCUSSED	THREAT
12 AM THU – 12 PM THU	MEDIUM

Fog likely for **ALL Stations** form 12 AM – 9 AM. Visibilities in this round will likely fall to 0.5 miles. As on Wednesday, a few lingering showers can help to keep coverage more isolated than the above image shows.

Fog can remain **S of Morgan's Point** in the bay from 9 AM – 12 PM with visibilities of ~1 mile. We will want to monitor conditions going forward for fog to remain in the bay in patches through THU afternoon.

Fog is anticipated to re-intensity THU evening after 7 PM and spread again to **ALL Stations**.

# Houston Pilots Extended Range Visibility Report



## Friday 01/23/2026

Sea fog anticipated for ALL Stations from 12 AM – 9 AM. Fog will be possible in the bay thereafter, but rain will highly limit coverage.

### Forecast Confidence



## Sunday 01/25/2026

Fog is not favored.

### Forecast Confidence



## Saturday 01/24/2026

Fog is not favored.

### Forecast Confidence



### Chance for Fog

Friday AM	Probable
Friday PM	Possible
Saturday AM	Unlikely
Saturday PM	Unlikely
Sunday AM	Unlikely
Sunday PM	Unlikely



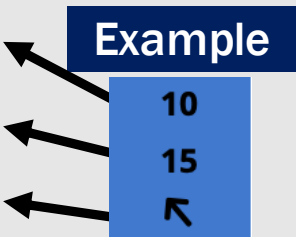
# Houston Pilots Visibility Chart (miles)



Visibility	Tue 1 am	Tue 2 am	Tue 3 am	Tue 4 am	Tue 5 am	Tue 6 am	Tue 7 am	Tue 8 am	Tue 9 am	Tue 10 am	Tue 11 am	Tue 12 pm	Tue 1 pm	Tue 2 pm	Tue 3 pm	Tue 4 pm	Tue 5 pm	Tue 6 pm	Tue 7 pm	Tue 8 pm	Tue 9 pm	Tue 10 pm	Tue 11 pm	Wed 12 am
Houston Pilots N - 610 Bridge	10	10	10	10	10	10	10	10	10	10	10	10	10	10	10	10	10	10	10	10	10	10	10	10
Houston Pilots M - Kinder 1	10	10	10	10	10	10	10	10	10	10	10	10	10	10	10	10	10	10	10	10	10	10	10	10
Houston Pilots L - Greens Bayou	10	10	10	10	10	10	10	10	10	10	10	10	10	10	10	10	10	10	10	10	10	10	10	10
Houston Pilots K - Shell Crude	10	10	10	10	10	10	10	10	10	10	10	10	10	10	10	10	10	10	10	10	10	10	10	10
Houston Pilots J - Lynchburg Ferries	10	10	10	10	10	10	10	10	10	10	10	10	10	10	10	10	10	10	10	10	10	10	10	10
Houston Pilots I - Exxon 3	10	10	10	10	10	10	10	10	10	10	10	10	10	10	10	10	10	10	10	10	10	10	10	10
Houston Pilots H - Morgans Point	10	10	10	10	10	10	10	10	10	10	10	10	10	10	10	10	10	10	10	10	10	10	10	10
Houston Pilots G - 75/76	10	10	10	10	10	10	10	10	10	10	10	10	10	10	10	10	10	10	10	10	10	10	10	10
Houston Pilots F - 63/64	10	10	10	10	10	10	10	10	10	10	10	10	10	10	10	10	10	10	10	10	10	10	10	10
Houston Pilots E - 51/52	10	10	10	10	10	10	10	10	10	10	10	10	10	10	10	10	10	10	10	10	10	10	10	9
Houston Pilots D - 37/38	10	10	10	10	10	10	10	10	10	10	10	10	10	10	10	10	10	10	10	10	10	10	10	9
Houston Pilots C - 25/26	10	10	10	10	10	10	10	10	10	10	10	10	10	10	10	10	10	10	10	10	10	10	10	9
Houston Pilots B - 11/12	10	10	10	10	10	10	10	10	10	10	10	10	10	10	10	10	10	10	10	10	10	10	10	9
Houston Pilots A - 1 & 2 Bravo	10	10	10	10	10	10	10	10	10	10	10	10	10	10	10	10	10	10	10	10	10	10	10	10

**NOTE:** This is automated data that may/may not agree with the official BAM thinking that’s found on the daily slides or special visibility report slides. This data should be used as a guide only

# Houston Pilots Wind Chart



Wind	Tue 1 am	Tue 2 am	Tue 3 am	Tue 4 am	Tue 5 am	Tue 6 am	Tue 7 am	Tue 8 am	Tue 9 am	Tue 10 am	Tue 11 am	Tue 12 pm	Tue 1 pm	Tue 2 pm	Tue 3 pm	Tue 4 pm	Tue 5 pm	Tue 6 pm	Tue 7 pm	Tue 8 pm	Tue 9 pm	Tue 10 pm	Tue 11 pm	Wed 12 am
Houston Pilots N - 610 Bridge	3 7 ↖	3 7 ↖	3 7 ↖	3 9 ↖	3 8 ↖	5 9 ↖	5 9 ↖	5 10 ↖	6 10 ↖	6 12 ↖	7 14 ↖	8 15 ↖	8 16 ↖	8 17 ↖	9 17 ↖	9 18 ↖	10 20 ↖	10 20 ↖	9 18 ↖	9 17 ↖	8 17 ↖	8 17 ↖	8 17 ↖	8 16 ↖
Houston Pilots M - Kinder 1	3 7 ↖	3 7 ↖	3 7 ↖	3 9 ↖	3 8 ↖	5 9 ↖	5 9 ↖	5 10 ↖	6 10 ↖	6 12 ↖	7 14 ↖	8 15 ↖	8 16 ↖	8 17 ↖	9 17 ↖	9 18 ↖	10 20 ↖	10 20 ↖	9 18 ↖	9 17 ↖	8 17 ↖	8 17 ↖	8 17 ↖	8 16 ↖
Houston Pilots L - Greens Bayou	3 7 ↖	3 7 ↖	3 7 ↖	3 8 ↖	3 8 ↖	5 8 ↖	5 9 ↖	5 10 ↖	6 10 ↖	6 12 ↖	7 14 ↖	8 15 ↖	8 15 ↖	8 17 ↖	9 17 ↖	9 18 ↖	10 18 ↖	10 18 ↖	9 18 ↖	8 17 ↖	8 17 ↖	8 17 ↖	8 17 ↖	8 16 ↖
Houston Pilots K - Shell Crude	3 7 ↖	3 7 ↖	3 7 ↖	3 8 ↖	3 8 ↖	5 9 ↖	5 10 ↖	6 10 ↖	6 10 ↖	6 12 ↖	7 14 ↖	8 15 ↖	8 16 ↖	8 17 ↖	9 17 ↖	10 18 ↖	10 18 ↖	10 20 ↖	9 18 ↖	9 17 ↖	8 17 ↖	8 17 ↖	8 17 ↖	8 16 ↖
Houston Pilots J - Lynchburg Ferries	3 7 ↖	3 7 ↖	3 7 ↖	3 8 ↖	3 8 ↖	3 8 ↖	5 9 ↖	5 9 ↖	5 10 ↖	6 10 ↖	7 13 ↖	8 15 ↖	8 15 ↖	8 16 ↖	9 17 ↖	9 18 ↖	10 18 ↖	9 18 ↖	9 18 ↖	8 17 ↖	8 17 ↖	8 17 ↖	8 16 ↖	8 16 ↖
Houston Pilots I - Exxon 3	6 8 ↖	6 8 ↖	6 8 ↖	6 9 ↖	7 9 ↖	7 10 ↖	8 10 ↖	8 12 ↖	8 12 ↖	8 13 ↖	8 14 ↖	8 15 ↖	9 16 ↖	10 17 ↖	10 17 ↖	12 20 ↖	13 20 ↖	13 20 ↖	13 20 ↖	13 18 ↖	13 18 ↖	13 18 ↖	13 17 ↖	12 17 ↖
Houston Pilots H - Morgans Point	6 8 ↖	6 8 ↖	6 9 ↖	6 9 ↖	7 9 ↖	7 10 ↖	8 12 ↖	8 12 ↖	8 12 ↖	8 13 ↖	8 15 ↖	9 15 ↖	9 16 ↖	10 17 ↖	12 18 ↖	12 20 ↖	13 20 ↖	13 20 ↖	13 20 ↖	13 18 ↖	13 18 ↖	13 18 ↖	13 18 ↖	12 17 ↖
Houston Pilots G - 75/76	7 10 ↖	7 10 ↖	7 10 ↖	8 10 ↖	8 12 ↖	8 13 ↖	9 14 ↖	9 14 ↖	9 14 ↖	10 15 ↖	10 16 ↖	10 17 ↖	10 18 ↖	12 18 ↖	13 20 ↖	13 21 ↖	14 22 ↖	15 21 ↖	15 21 ↖	15 21 ↖	15 21 ↖	15 21 ↖	14 21 ↖	14 20 ↖
Houston Pilots F - 63/64	7 10 ↖	7 10 ↖	8 10 ↖	8 12 ↖	8 12 ↖	9 13 ↖	9 14 ↖	10 15 ↖	10 15 ↖	10 16 ↖	10 17 ↖	10 17 ↖	10 18 ↖	12 20 ↖	13 21 ↖	13 21 ↖	14 22 ↖	15 21 ↖	15 21 ↖	15 21 ↖	15 21 ↖	15 21 ↖	14 21 ↖	14 20 ↖
Houston Pilots E - 51/52	7 10 ↖	7 10 ↖	8 12 ↖	8 12 ↖	8 13 ↖	9 14 ↖	10 15 ↖	10 15 ↖	10 16 ↖	10 16 ↖	10 17 ↖	12 18 ↖	12 20 ↖	13 20 ↖	13 21 ↖	14 22 ↖	15 22 ↖	15 22 ↖	15 22 ↖	15 22 ↖	15 22 ↖	15 22 ↖	14 21 ↖	14 20 ↖
Houston Pilots D - 37/38	8 10 ↖	8 12 ↖	8 12 ↖	8 12 ↖	9 13 ↖	10 14 ↖	10 15 ↖	10 16 ↖	10 16 ↖	10 17 ↖	12 17 ↖	12 18 ↖	13 20 ↖	13 21 ↖	13 21 ↖	14 22 ↖	15 22 ↖	15 22 ↖	15 22 ↖	15 22 ↖	15 22 ↖	15 22 ↖	14 21 ↖	14 20 ↖
Houston Pilots C - 25/26	8 12 ↖	8 12 ↖	8 13 ↖	8 13 ↖	9 14 ↖	10 15 ↖	10 16 ↖	10 16 ↖	10 16 ↖	12 17 ↖	12 18 ↖	13 20 ↖	13 21 ↖	13 21 ↖	14 22 ↖	14 22 ↖	15 22 ↖	15 22 ↖	15 22 ↖	15 22 ↖	15 22 ↖	15 22 ↖	14 21 ↖	13 20 ↖
Houston Pilots B - 11/12	8 12 ↖	8 12 ↖	8 13 ↖	8 13 ↖	9 14 ↖	9 15 ↖	10 16 ↖	10 16 ↖	10 16 ↖	10 17 ↖	12 17 ↖	13 18 ↖	13 18 ↖	13 20 ↖	13 21 ↖	14 21 ↖	14 21 ↖	14 21 ↖	14 21 ↖	14 21 ↖	14 21 ↖	13 21 ↖	13 20 ↖	13 20 ↖
Houston Pilots A - 1 & 2 Bravo	10 14 ↖	10 14 ↖	10 15 ↖	10 15 ↖	10 16 ↖	12 17 ↖	12 17 ↖	13 17 ↖	13 17 ↖	13 17 ↖	13 18 ↖	13 20 ↖	13 20 ↖	13 20 ↖	14 21 ↖	15 22 ↖	15 22 ↖	15 22 ↖	15 22 ↖	16 23 ↖	16 23 ↖	16 23 ↖	15 22 ↖	15 22 ↖

**NOTE: This is automated data that may/may not agree with the official BAM thinking that's found on the daily slides.  
This data should be used as a guide only.**

# Houston Pilots: TUE. 01/20/2026

## Forecast Discussion

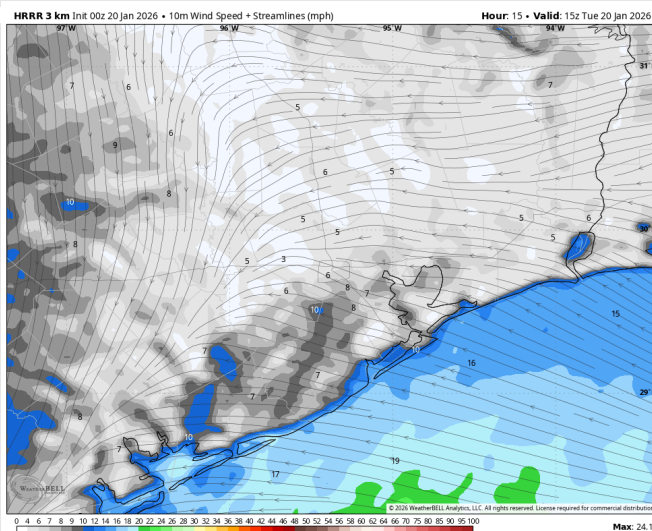
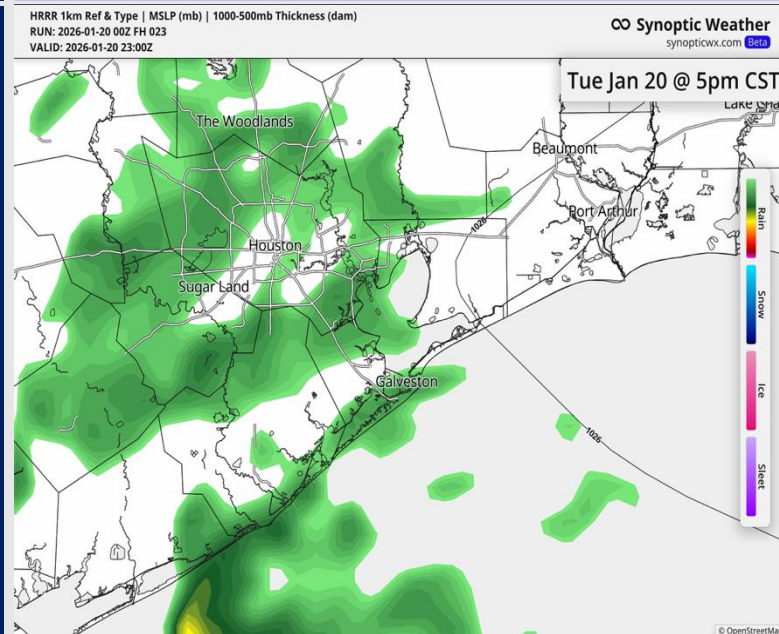
**Precip:** A few scattered, light showers after 4 PM.

**Wind:** Winds out of the ESE throughout. **N of Morgan's Point:** Winds of 5 – 10 kts through the day. **S of Morgan's Point:** Winds of 5 – 10 kts through the day. Winds at the Boarding Station of 8 – 13 kts through the day. **A few gusts to 20 kts for ALL Stations after 4 PM**

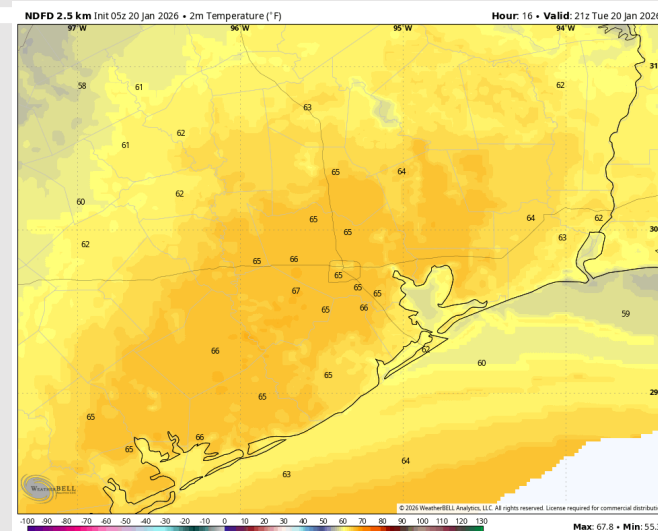
**High Temps:** **N of Morgan's Point:** Mid 60s F. **S of Morgan's Point:** Low 60s F.

**Visibility:** No visibility concerns for tonight.

## Precip Image: 5 PM CT



Wind Speed:  
9 AM CT



High Temps  
Today

# Houston Pilots: WED. 01/21/2026

## Forecast Discussion

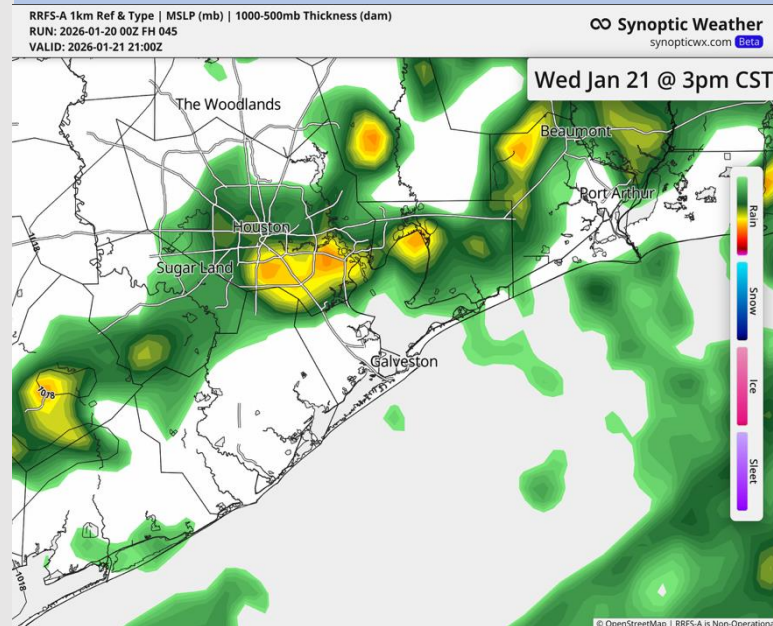
**Precip:** Light, scattered showers through the day, with a few heavier showers from 11 AM – 4 PM. A couple lightning strikes cannot be ruled out after 11 AM.

**Wind:** Winds out of the SE through 6 AM, then out of the S thereafter. **N of Morgan's Point:** Winds of 5 – 10 kts through the day. **S of Morgan's Point:** Winds of 7 – 12 kts through the day. **Sporadic gusts to 20 kts for ALL Stations through the day.**

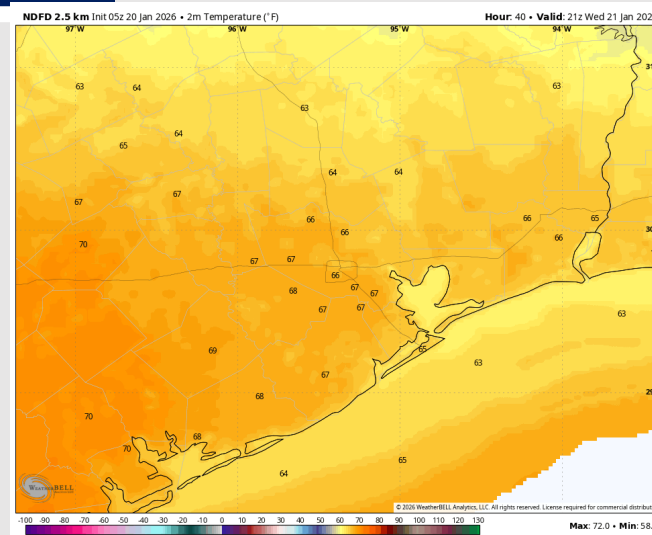
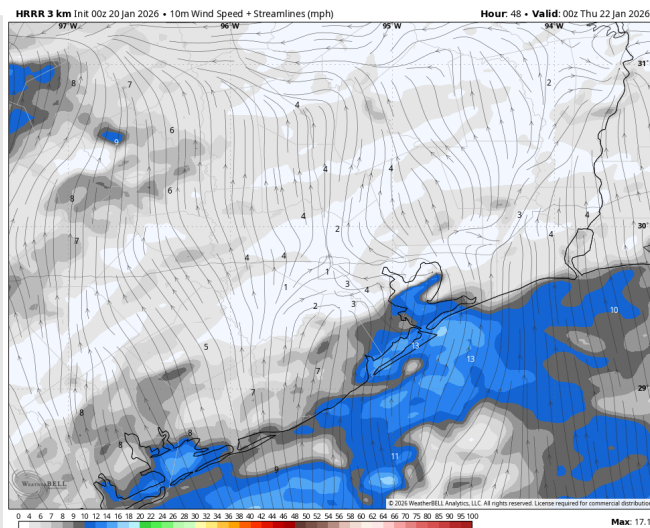
**High Temps:** **N of Morgan's Point:** Mid 60s F. **S of Morgan's Point:** Low 60s F.

**Visibility:** A few pockets of fog between 51 / 52 and Morgan's Point from 12 PM to 9 PM, spreading to ALL Stations thereafter. Rain during the day will keep any fog VERY isolated, but any rain-free pockets will be able to see foggy areas.

## Precip Image: 3 PM CT



**Wind Speed:**  
6 PM CT



**High Temps**  
**WED**



# Houston Pilots: THU. 01/22/2026

## Forecast Discussion

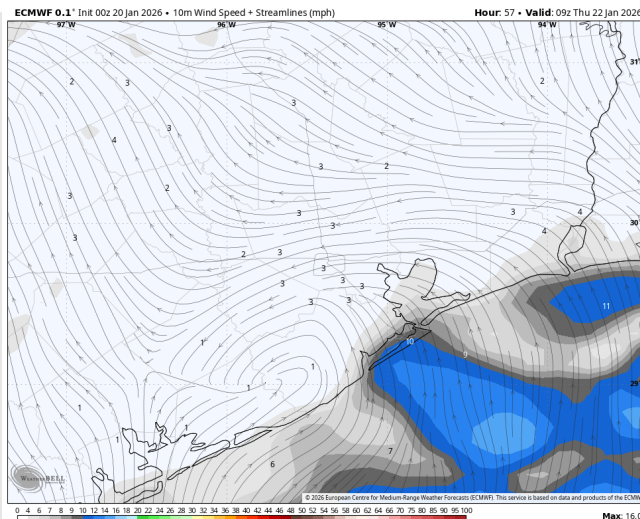
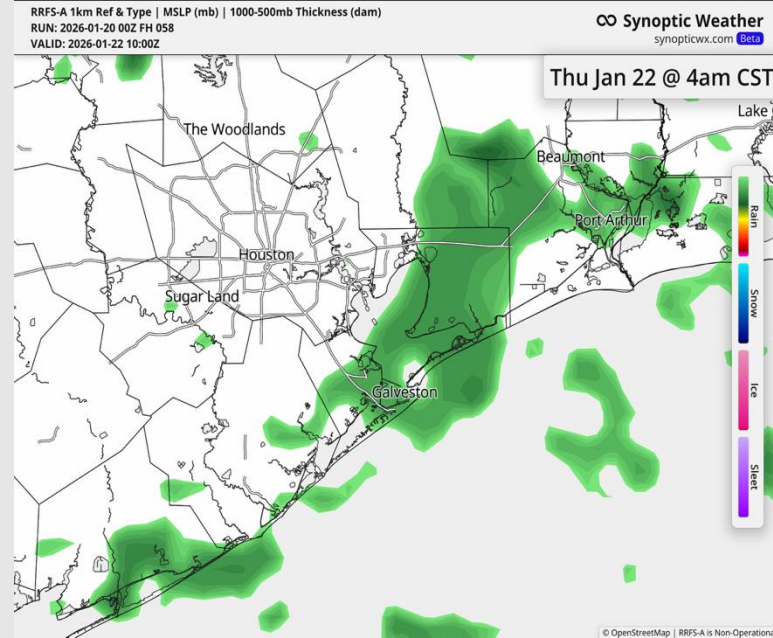
**Precip:** A few lingering light showers through 9 AM.

**Wind:** Winds out of the SE throughout the day. **N of Morgan's Point:** Winds of 3 – 8 kts through the day. **S of Morgan's Point:** Winds of 5 – 10 kts. Negligible gusts.

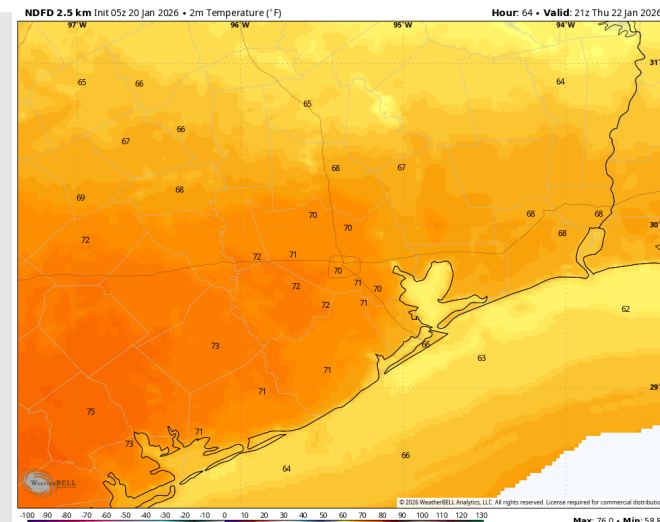
**High Temps:** **N of Morgan's Point:** Low 70s F. **S of Morgan's Point:** Mid 60s F.

**Visibility:** Fog likely for ALL Stations form 12 AM – 9 AM, remaining S of Morgan's Point thereafter in isolated to patchy fashion. Coverage can expand to ALL Stations again after 7 PM.

## Precip Image: 4 AM CT



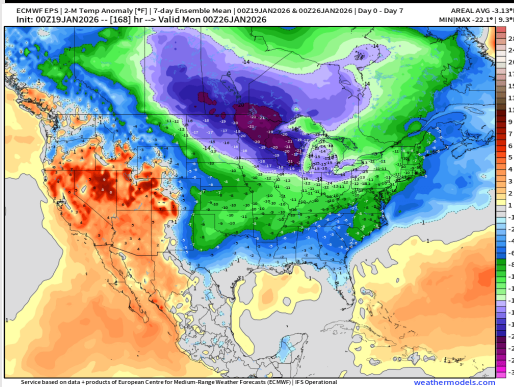
Wind Speed:  
3 AM CT



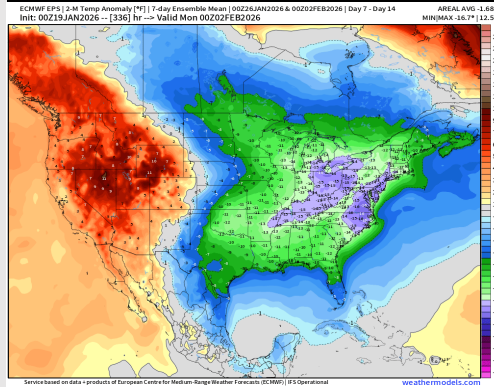
High Temps  
THU

# Houston Pilots: 01/20/2026

## Next 7 Day Temperature Departure

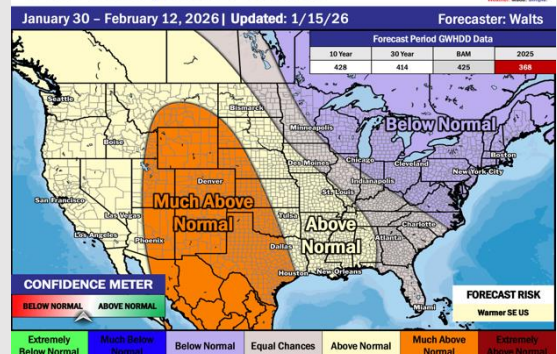


## 8-14 Day Temperature Departure

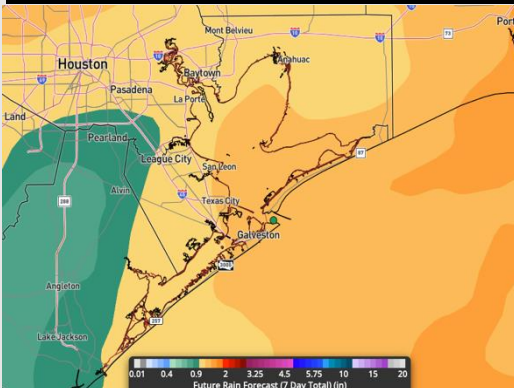


## 15-30 Day Temperature Departure

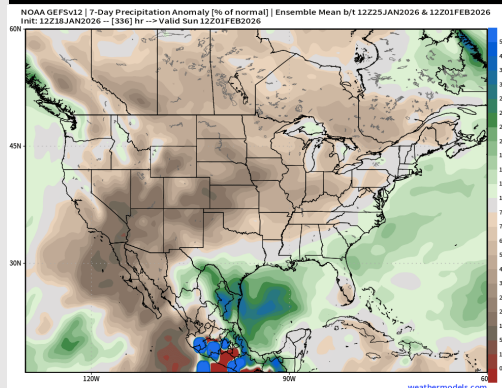
### Week 3/4 Temperature Outlook



## Next 7 Day Total Precipitation

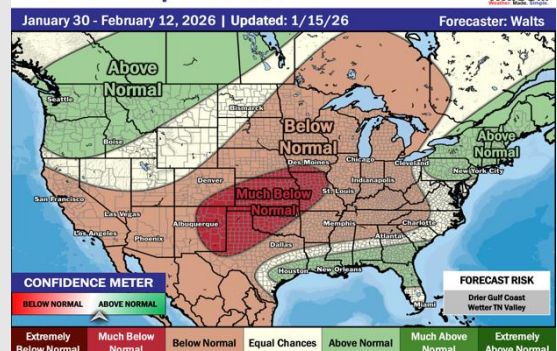


## 8-14 Day % of Average Precip.



## 15-30 Day % of Average Precip.

### Week 3/4 Precipitation Outlook



- Near normal temps are favored over the next 7 days, with Wednesday expected to be the primary day for rainfall.
- Below normal temperatures and slightly-above normal rain changes in the Week 2 period.
- Above normal temperatures and above normal rainfall expected for early February.