

Houston Pilots Forecast Package



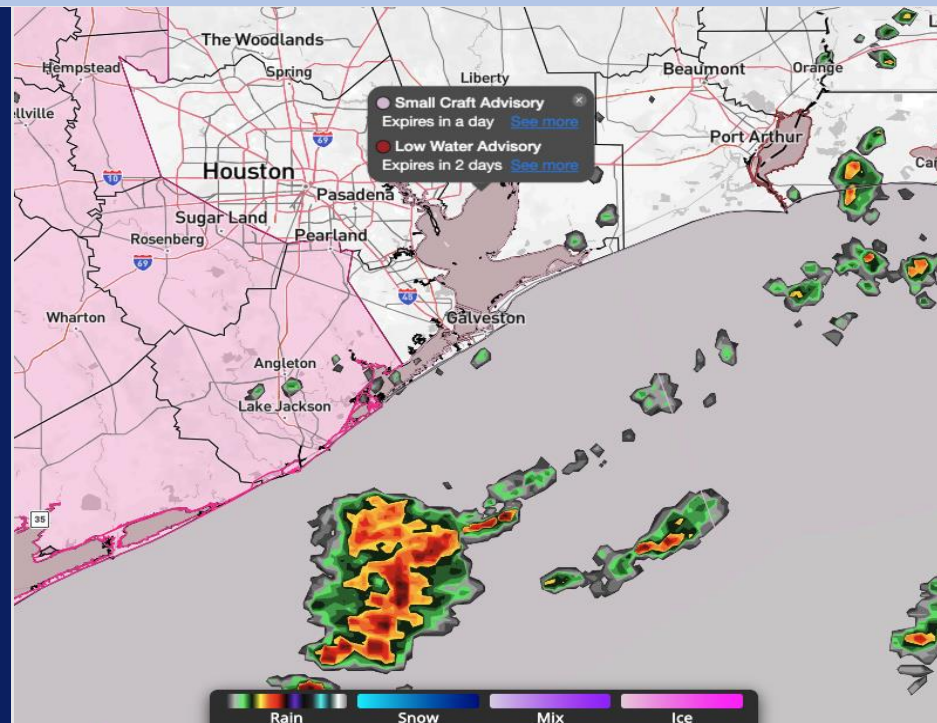
Updated: 12:25 AM CT

Saturday, January 17, 2026

Forecaster: Noah Began

Weather Headlines

- Fog is NOT favored for the coming days.
- Scattered rain showers through 6 AM this morning, isolated until 9 AM, and dry thereafter.
- Occasional gusts of 25 – 30+ kts will be possible through 6 AM Sunday.



Current Radar: 12:05 AM CT

As always, please do not hesitate to reach out to us with any forecast questions at (317)-560-8122. Press 1 for forecast questions.



You can also access real-time forecast updates and 24/7 meteorological chat assistance on your [Clarity](#) app.

Houston Pilots Extended Range Visibility Report



Tuesday 01/20/2026

Fog is not favored.

Forecast Confidence



Thursday 01/22/2026

Fog is not favored.

Forecast Confidence



Wednesday 01/21/2026

Fog is not favored.

Forecast Confidence



Chance for Fog

Tuesday AM	Unlikely
Tuesday PM	Unlikely
Wednesday AM	Unlikely
Wednesday PM	Unlikely
Thursday AM	Unlikely
Thursday PM	Unlikely

Houston Pilots Visibility Chart (miles)



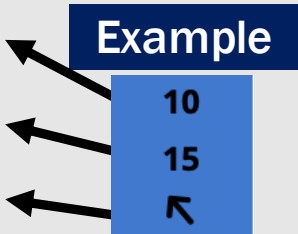
Visibility	Sat 1 am	Sat 2 am	Sat 3 am	Sat 4 am	Sat 5 am	Sat 6 am	Sat 7 am	Sat 8 am	Sat 9 am	Sat 10 am	Sat 11 am	Sat 12 pm	Sat 1 pm	Sat 2 pm	Sat 3 pm	Sat 4 pm	Sat 5 pm	Sat 6 pm	Sat 7 pm	Sat 8 pm	Sat 9 pm	Sat 10 pm	Sat 11 pm	Sun 12 am
Houston Pilots N - 610 Bridge	10	10	10	10	10	10	10	10	10	10	10	10	10	10	10	10	10	10	10	10	10	10	10	10
Houston Pilots M - Kinder 1	10	10	10	10	10	10	10	10	10	10	10	10	10	10	10	10	10	10	10	10	10	10	10	10
Houston Pilots L - Greens Bayou	10	10	10	10	10	10	10	10	10	10	10	10	10	10	10	10	10	10	10	10	10	10	10	10
Houston Pilots K - Shell Crude	10	10	10	10	10	10	10	10	10	10	10	10	10	10	10	10	10	10	10	10	10	10	10	10
Houston Pilots J - Lynchburg Ferries	10	10	10	10	10	10	10	10	10	10	10	10	10	10	10	10	10	10	10	10	10	10	10	10
Houston Pilots I - Exxon 3	10	10	10	10	10	10	10	10	10	10	10	10	10	10	10	10	10	10	10	10	10	10	10	10
Houston Pilots H - Morgans Point	10	10	10	10	10	10	10	10	10	10	10	10	10	10	10	10	10	10	10	10	10	10	10	10
Houston Pilots G - 75/76	10	10	10	10	10	10	10	10	10	10	10	10	10	10	10	10	10	10	10	10	10	10	10	10
Houston Pilots F - 63/64	10	10	10	10	10	10	10	10	10	10	10	10	10	10	10	10	10	10	10	10	10	10	10	10
Houston Pilots E - 51/52	10	10	10	10	10	10	10	10	10	10	10	10	10	10	10	10	10	10	10	10	10	10	10	10
Houston Pilots D - 37/38	10	10	10	10	10	10	10	10	10	10	10	10	10	10	10	10	10	10	10	10	10	10	10	10
Houston Pilots C - 25/26	10	10	10	10	10	10	10	10	10	10	10	10	10	10	10	10	10	10	10	10	10	10	10	10
Houston Pilots B - 11/12	10	10	10	10	10	10	10	10	10	10	10	10	10	10	10	10	10	10	10	10	10	10	10	10
Houston Pilots A - 1 & 2 Bravo	10	10	10	10	10	10	10	10	10	10	10	10	10	10	10	10	10	10	10	10	10	10	10	10

NOTE: This is automated data that may/may not agree with the official BAM thinking that's found on the daily slides or special visibility report slides. This data should be used as a guide only

Houston Pilots Wind Chart



Sustained Wind 10 Knots
Gusts 15 Knots
Wind from the SE



Wind	Sat 1 am	Sat 2 am	Sat 3 am	Sat 4 am	Sat 5 am	Sat 6 am	Sat 7 am	Sat 8 am	Sat 9 am	Sat 10 am	Sat 11 am	Sat 12 pm	Sat 1 pm	Sat 2 pm	Sat 3 pm	Sat 4 pm	Sat 5 pm	Sat 6 pm	Sat 7 pm	Sat 8 pm	Sat 9 pm	Sat 10 pm	Sat 11 pm	Sun 12 am
Houston Pilots N - 610 Bridge	13	13	13	13	13	13	12	12	12	12	13	13	13	13	13	13	13	13	12	12	12	12	10	9
	24	24	24	23	23	22	21	22	21	22	23	24	24	25	25	25	25	24	23	23	22	22	20	18
Houston Pilots M - Kinder 1	13	13	13	13	13	12	12	12	12	12	13	13	13	13	13	13	13	13	12	12	12	10	10	9
	23	24	24	23	23	22	21	22	21	22	23	24	23	25	24	24	24	24	23	22	22	22	20	18
Houston Pilots L - Greens Bayou	13	13	13	13	13	12	10	12	10	10	13	13	13	13	13	13	13	13	12	12	12	10	10	9
	23	24	24	23	23	22	21	22	21	21	22	23	23	24	24	24	23	24	22	22	22	21	20	17
Houston Pilots K - Shell Crude	13	13	13	13	13	12	10	12	12	12	13	13	13	13	13	13	13	13	12	12	12	10	10	9
	23	24	24	24	23	23	22	22	22	22	22	23	23	24	24	24	24	24	23	23	22	22	20	18
Houston Pilots J - Lynchburg Ferries	12	12	12	12	12	12	10	10	10	10	12	13	13	13	14	14	13	13	12	10	10	10	10	8
	23	24	23	23	23	22	21	22	21	21	22	23	23	24	24	23	24	24	22	22	22	21	20	17
Houston Pilots I - Exxon 3	17	17	18	17	17	17	15	15	15	14	14	14	14	15	15	15	16	16	16	16	16	16	15	14
	25	25	26	26	25	24	22	22	22	22	22	23	23	24	24	24	25	24	23	23	23	23	22	20
Houston Pilots H - Morgans Point	17	17	17	17	17	17	15	15	15	14	14	14	14	15	15	15	16	16	16	16	16	16	15	14
	24	25	26	25	25	24	23	23	22	22	23	23	23	24	25	25	25	24	23	23	23	23	22	20
Houston Pilots G - 75/76	20	21	21	21	21	21	20	20	18	17	16	15	15	16	17	17	18	18	17	18	20	18	17	17
	26	30	30	30	30	29	28	26	26	25	24	25	25	26	26	26	26	26	26	26	26	26	26	24
Houston Pilots F - 63/64	20	21	22	22	22	22	20	20	20	17	17	16	15	15	16	17	17	17	17	18	20	20	18	17
	28	30	31	31	31	30	29	29	26	26	25	25	25	25	26	26	26	25	25	26	26	26	26	25
Houston Pilots E - 51/52	20	21	22	22	22	22	21	21	20	18	17	17	16	17	17	17	18	20	20	20	21	20	20	18
	26	30	31	32	32	32	30	30	29	26	26	26	25	26	26	26	26	26	26	29	29	29	28	26
Houston Pilots D - 37/38	20	21	22	22	23	22	22	22	21	20	18	17	16	17	17	17	18	20	20	21	21	21	20	20
	26	30	32	32	33	32	31	30	30	28	26	26	25	26	26	26	26	28	28	30	30	30	29	26
Houston Pilots C - 25/26	18	21	22	22	23	22	22	22	21	20	18	17	17	17	17	17	18	20	20	20	21	21	20	20
	26	30	31	32	33	32	31	31	30	28	26	26	26	26	26	26	26	28	28	29	30	30	29	26
Houston Pilots B - 11/12	16	18	20	21	21	21	20	20	20	18	17	17	16	17	17	17	17	17	17	20	20	20	18	17
	24	26	29	29	30	30	29	29	28	26	26	26	25	25	26	25	26	25	26	26	28	28	26	26
Houston Pilots A - 1 & 2 Bravo	18	21	22	23	24	23	22	22	22	20	20	18	18	18	18	18	20	20	20	22	22	22	22	21
	26	30	32	33	35	33	32	32	31	29	29	28	26	26	26	26	28	28	29	31	32	32	32	30

NOTE: This is automated data that may/may not agree with the official BAM thinking that's found on the daily slides.
This data should be used as a guide only.

Houston Pilots: SAT. 01/17/2026

Forecast Discussion

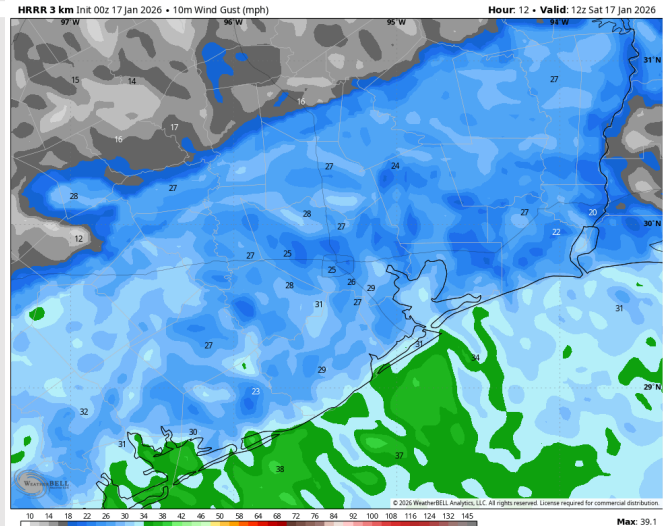
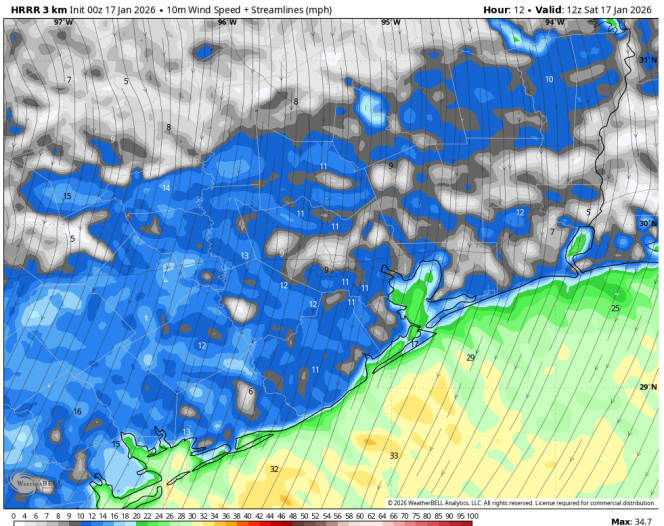
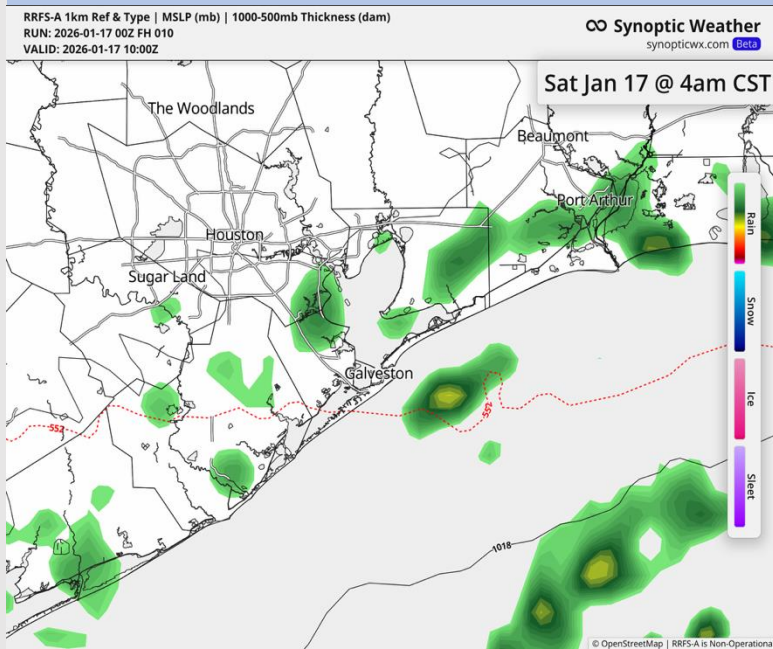
Precip: Scattered rain showers through 6 AM, and very isolated showers lingering through 9 AM. Dry conditions for the rest of the day.

Wind: Winds out of the N through the day. **N of Morgan's Point:** Winds of 9 – 14 kts through 6 PM, calming to 5 – 10 kts thereafter. **Gusts of 20 – 25 kts through 9 AM, 18 – 23 kts from 9 AM to 7 PM, and 20 – 25 kts thereafter.** **S of Morgan's Point:** Winds of 16 – 21 kts through the day. **Gusts of 25 – 30 kts through 9 AM.** **Boarding Station:** Winds of 18 – 23 kts through the day, briefly 20 – 25 kts from 5 AM – 7 AM. **Gusts of 27 – 32 kts through 9 AM.**

High Temps: **N of Morgan's Point:** Upper 50s F. **S of Morgan's Point:** Mid 50s F.

Visibility: No fog concerns.

Precip Image: 4 AM CT



Wind Speed:
6 AM CT

PEAK GUSTS
6 AM Today

Houston Pilots: SUN. 01/18/2026

Forecast Discussion

Precip: Dry conditions favored for Sunday.

Wind: Winds out of the N through 5 PM, turning to out of the SW thereafter. **N of Morgan's Point:** Winds of 5 – 10 kts through the day. **A few gusts to 20 kts after 12 PM.** **S of Morgan's Point:** Winds of 16 – 21 kts through 6 AM, and 7 – 12 kts thereafter. **Gusts up to 23 kts through 6 AM, with a few gusts to 20 kts through the day thereafter.**

High Temps: **N of Morgan's Point:** Upper 50s F. **S of Morgan's Point:** Low 50s F.

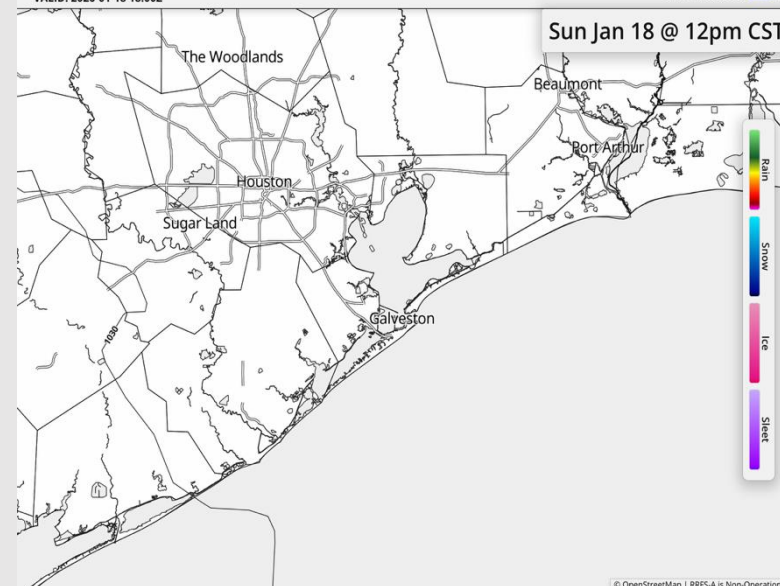
Visibility: No visibility concerns.

Precip Image: 12 PM CT

RRFS-A 1km Ref & Type | MSLP (mb) | 1000-500mb Thickness (dam)
RUN: 2026-01-17 00Z FH 042
VALID: 2026-01-18 18:00Z

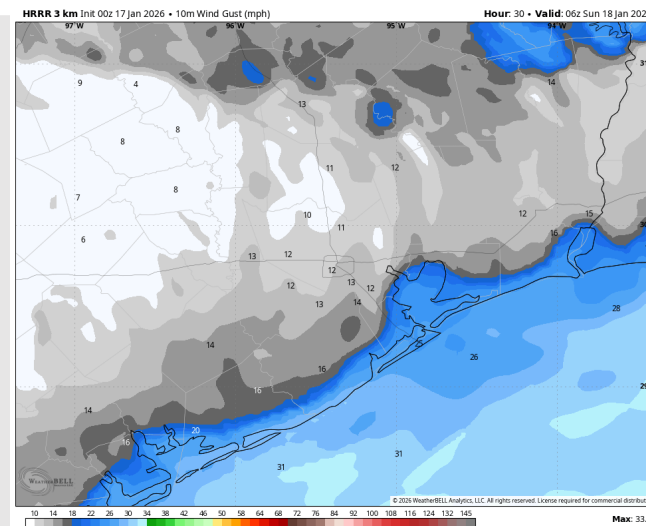
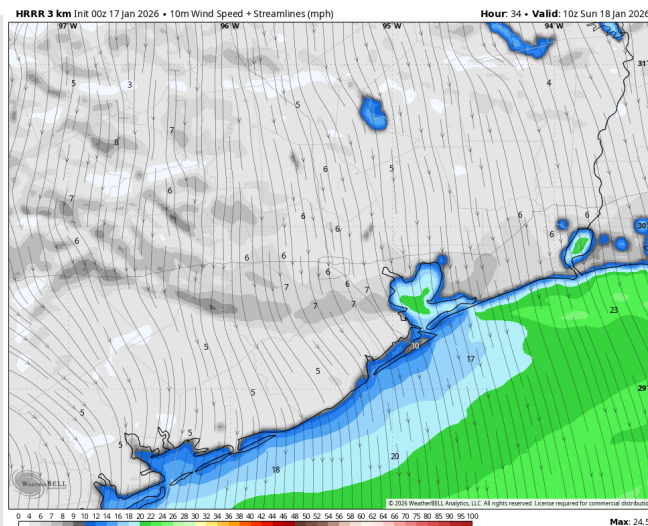
Synoptic Weather
synopticwx.com [Beta](#)

Sun Jan 18 @ 12pm CST



© OpenStreetMap | RRFS-A is Non-Operational

Wind Speed:
5 AM CT



PEAK GUSTS
12 AM SUN

Houston Pilots: MON. 01/19/2026

Forecast Discussion

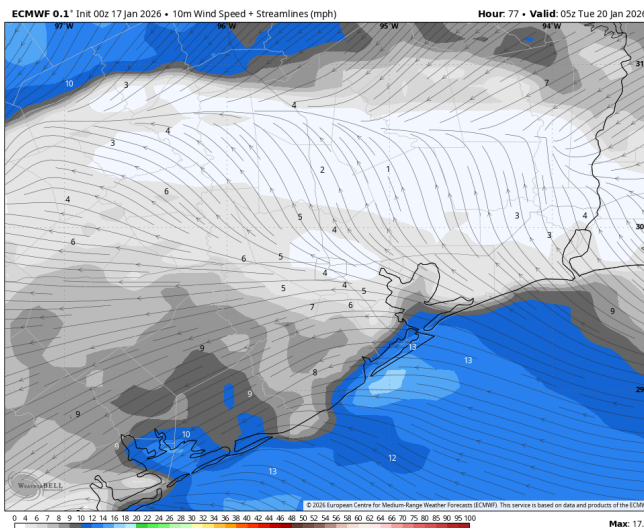
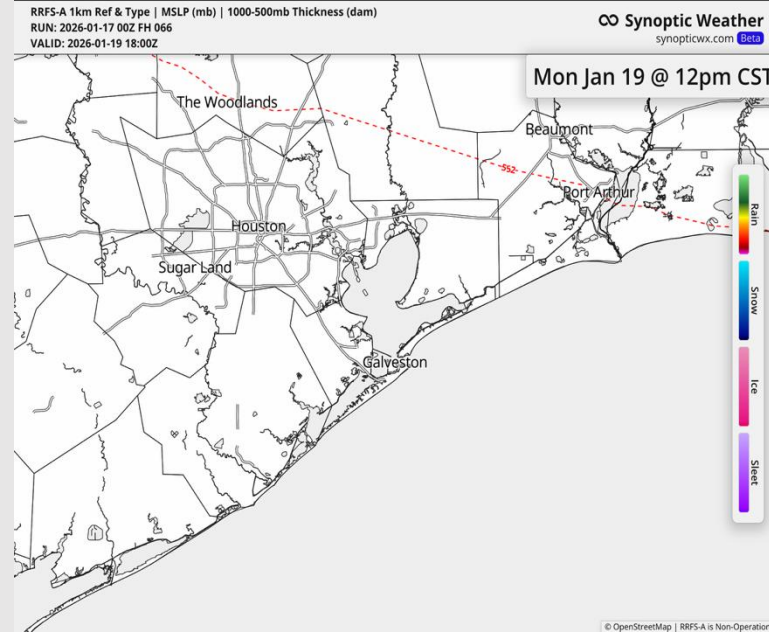
Precip: Dry conditions favored for Monday.

Wind: Winds out of the SW through 6 AM, variable until 12 PM, and out of the ESE thereafter, . **N of Morgan's Point:** Winds of 3 - 8 kts. **S of Morgan's Point:** Winds of 5 - 10 kts through the day, 8 - 13 kts at the **Boarding Station** after 9 PM. Negligible gusts.

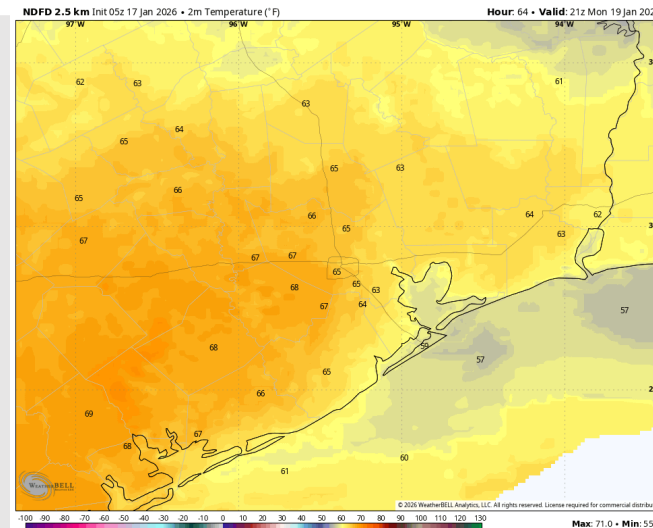
High Temps: **N of Morgan's Point:** Low 60s F. **S of Morgan's Point:** Upper 50s F.

Visibility: No visibility concerns.

Precip Image: 12 PM CT



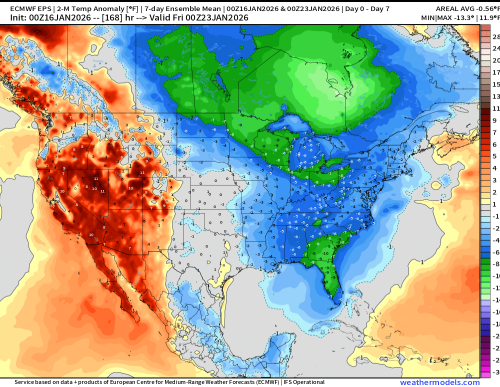
Wind Speed:
11 PM CT



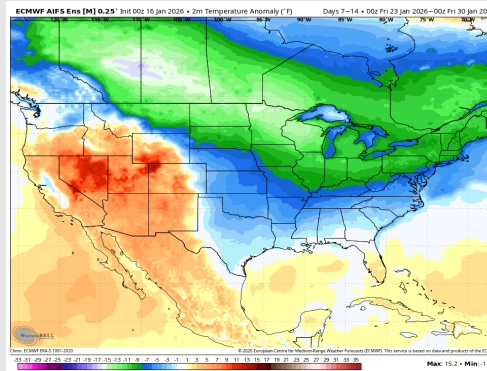
High Temps
MON

Houston Pilots: 01/17/2026

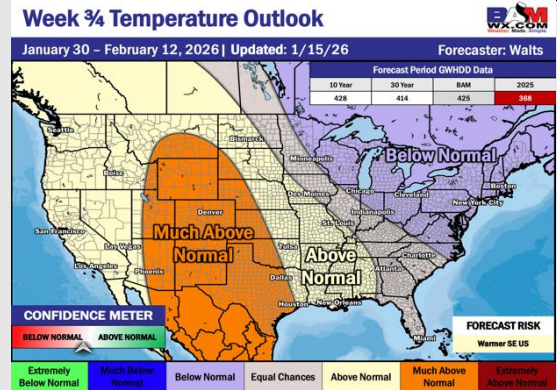
Next 7 Day Temperature Departure



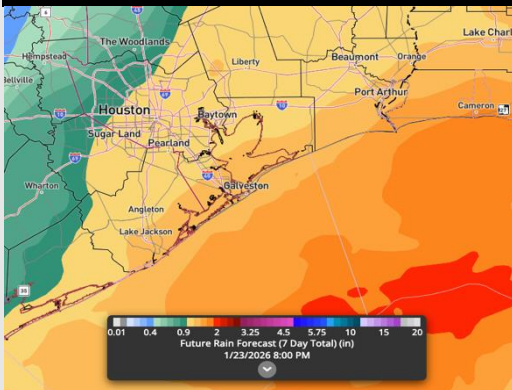
8-14 Day Temperature Departure



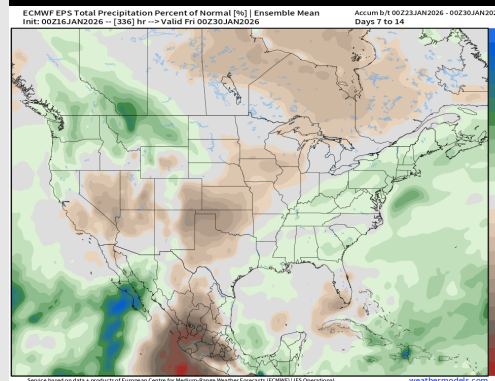
15-30 Day Temperature Departure



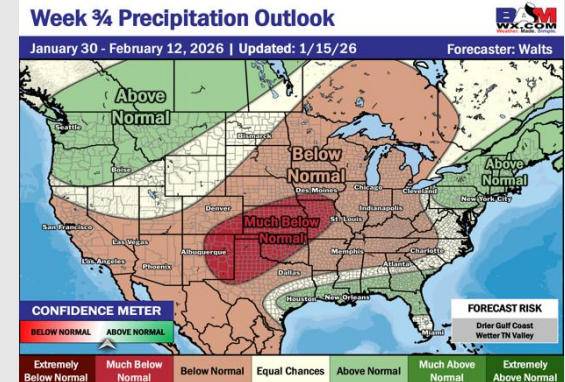
Next 7 Day Total Precipitation



8-14 Day % of Average Precip.



15-30 Day % of Average Precip.



- Near normal temps are favored over the next 7 days, with only hit/miss rain chances FRI/SAT- better rain chances mid- to-late next week .
- Below normal temperatures and above normal rain changes in the Week 2 period.
- Above normal temperatures and above normal rainfall expected for early February.