

Houston Pilots Forecast Package



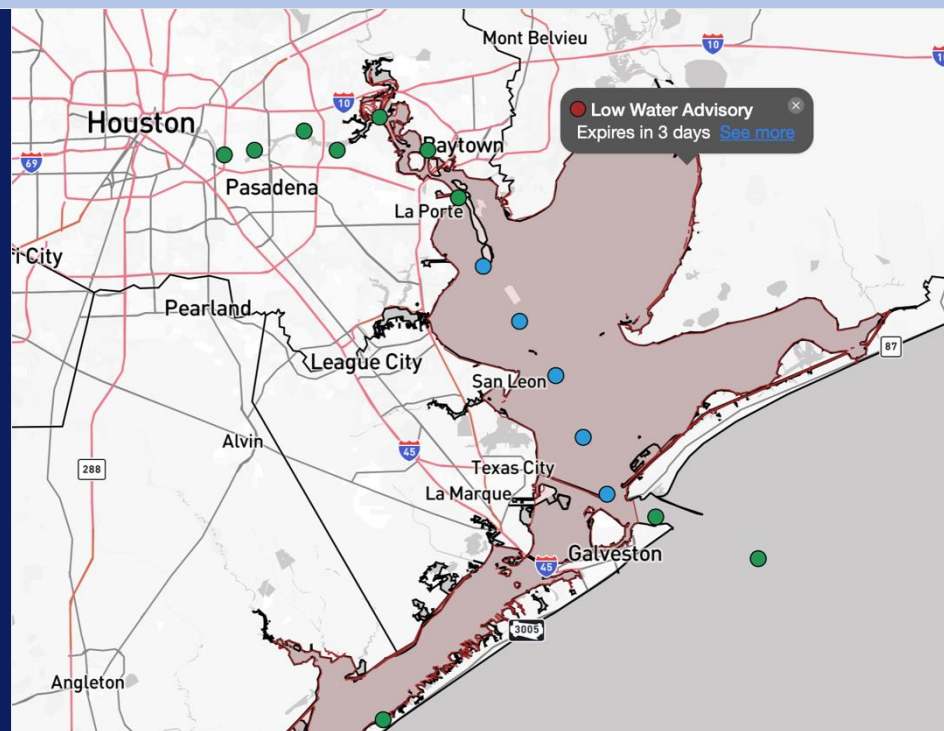
Updated: 2:55 AM CT

Friday, January 16, 2026

Forecaster: Hope Kleitsch

Weather Headlines

- Fog is NOT favored for the coming days.
- Scattered rain chances late FRI and into early SAT with much better rain chances arriving WED.
- Occasional gusts up to 30 kts will be possible at times over the next 72 hours.



Current Radar: 2:55 AM CT

As always, please do not hesitate to reach out to us with any forecast questions at (317)-560-8122. Press 1 for forecast questions.



You can also access real-time forecast updates and 24/7 meteorological chat assistance on your [Clarity](#) app.

Houston Pilots Extended Range Visibility Report



Monday 01/19/2026

Fog is not favored.

Forecast Confidence



Wednesday 01/21/2026

Fog is not favored.

Forecast Confidence



Tuesday 01/20/2026

Fog is not favored.

Forecast Confidence



Chance for Fog

Monday AM	Unlikely
Monday PM	Unlikely
Tuesday AM	Unlikely
Tuesday PM	Unlikely
Wednesday AM	Unlikely
Wednesday PM	Unlikely

Houston Pilots Visibility Chart (miles)



Visibility	Fri 4 am	Fri 5 am	Fri 6 am	Fri 7 am	Fri 8 am	Fri 9 am	Fri 10 am	Fri 11 am	Fri 12 pm	Fri 1 pm	Fri 2 pm	Fri 3 pm	Fri 4 pm	Fri 5 pm	Fri 6 pm	Fri 7 pm	Fri 8 pm	Fri 9 pm	Fri 10 pm	Fri 11 pm	Sat 12 am	Sat 1 am	Sat 2 am	Sat 3 am
Houston Pilots N - 610 Bridge	10	10	10	10	10	10	10	10	10	10	10	10	10	10	10	10	10	10	10	10	10	10	10	10
Houston Pilots M - Kinder 1	10	10	10	10	10	10	10	10	10	10	10	10	10	10	10	10	10	10	10	10	10	10	10	10
Houston Pilots L - Greens Bayou	10	10	10	10	10	10	10	10	10	10	10	10	10	10	10	10	10	10	10	10	10	10	10	10
Houston Pilots K - Shell Crude	10	10	10	10	10	10	10	10	10	10	10	10	10	10	10	10	10	10	10	10	10	10	10	10
Houston Pilots J - Lynchburg Ferries	10	10	10	10	10	10	10	10	10	10	10	10	10	10	10	10	10	10	10	10	10	10	10	10
Houston Pilots I - Exxon 3	10	10	10	10	10	10	10	10	10	10	10	10	10	10	10	10	10	10	10	10	10	10	10	10
Houston Pilots H - Morgans Point	10	10	10	10	10	10	10	10	10	10	10	10	10	10	10	10	10	10	10	10	10	10	10	10
Houston Pilots G - 75/76	10	10	10	10	10	10	10	10	10	10	10	10	10	10	10	10	10	10	10	10	10	10	10	10
Houston Pilots F - 63/64	10	10	10	10	10	10	10	10	10	10	10	10	10	10	10	10	10	10	10	10	10	10	10	10
Houston Pilots E - 51/52	10	10	10	10	10	10	10	10	10	10	10	10	10	10	10	10	10	10	10	10	10	10	10	10
Houston Pilots D - 37/38	10	10	10	10	10	10	10	10	10	10	10	10	10	10	10	10	10	10	10	10	10	10	10	10
Houston Pilots C - 25/26	10	10	10	10	10	10	10	10	10	10	10	10	10	10	10	10	10	10	10	10	10	10	10	10
Houston Pilots B - 11/12	10	10	10	10	10	10	10	10	10	10	10	10	10	10	10	10	10	10	10	10	10	10	10	10
Houston Pilots A - 1 & 2 Bravo	10	10	10	10	10	10	10	10	10	10	10	10	10	10	10	10	10	10	10	10	10	10	10	10

NOTE: This is automated data that may/may not agree with the official BAM thinking that’s found on the daily slides or special visibility report slides. This data should be used as a guide only

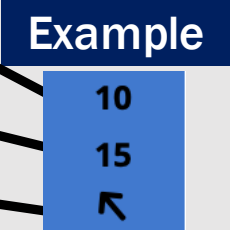
Houston Pilots Wind Chart



Forecast Confidence



Sustained Wind 10 Knots
Gusts 15 Knots
Wind from the SE



Wind	Fri 4 am	Fri 5 am	Fri 6 am	Fri 7 am	Fri 8 am	Fri 9 am	Fri 10 am	Fri 11 am	Fri 12 pm	Fri 1 pm	Fri 2 pm	Fri 3 pm	Fri 4 pm	Fri 5 pm	Fri 6 pm	Fri 7 pm	Fri 8 pm	Fri 9 pm	Fri 10 pm	Fri 11 pm	Sat 12 am	Sat 1 am	Sat 2 am	Sat 3 am
Houston Pilots N - 610 Bridge	6 14 ↑	6 13 ↑	6 13 ↑	5 12 ↑	6 13 ↑	6 13 ↑	6 15 ↑	8 16 ↑	9 20 ↑	10 21 ↑	10 21 ↑	10 20 ↑	9 18 ↑	8 17 ↑	8 15 →	6 13 →	6 13 ↓	7 15 ↓	8 16 ↓	10 18 ↓	10 21 ↓	12 22 ↓	12 23 ↓	13 23 ↓
Houston Pilots M - Kinder 1	6 14 ↑	6 13 ↑	6 13 ↑	5 12 ↑	6 13 ↑	6 13 ↑	6 15 ↑	8 16 ↑	10 20 ↑	10 21 ↑	10 21 ↑	10 20 ↑	9 18 ↑	8 17 ↑	8 15 →	6 13 →	6 13 ↓	7 15 ↓	8 16 ↓	9 18 ↓	10 21 ↓	12 22 ↓	12 23 ↓	12 23 ↓
Houston Pilots L - Greens Bayou	6 14 ↑	6 13 ↑	6 13 ↑	5 12 ↑	6 13 ↑	6 13 ↑	6 15 ↑	8 16 ↑	9 18 ↑	10 21 ↑	10 20 ↑	10 20 ↑	9 17 ↑	8 17 ↑	8 15 →	6 12 →	6 13 ↓	7 14 ↓	8 16 ↓	9 17 ↓	10 21 ↓	10 22 ↓	12 22 ↓	12 23 ↓
Houston Pilots K - Shell Crude	6 14 ↑	6 13 ↑	6 13 ↑	6 12 ↑	6 13 ↑	6 13 ↑	7 15 ↑	8 16 ↑	10 18 ↑	10 21 ↑	10 21 ↑	10 20 ↑	9 17 ↑	8 17 ↑	8 15 →	6 12 →	6 13 ↓	7 14 ↓	8 16 ↓	9 17 ↓	10 20 ↓	10 22 ↓	12 23 ↓	12 23 ↓
Houston Pilots J - Lynchburg Ferries	6 14 ↑	6 13 ↑	6 12 ↑	5 12 ↑	6 13 ↑	6 13 ↑	6 15 ↑	8 16 ↑	10 18 ↑	10 21 ↑	10 20 ↑	10 20 ↑	9 17 ↑	8 17 ↑	7 15 →	6 12 →	6 13 ↓	6 14 ↓	8 15 ↓	8 17 ↓	10 20 ↓	10 21 ↓	10 22 ↓	12 22 ↓
Houston Pilots I - Exxon 3	9 15 ↑	9 14 ↑	8 14 ↑	8 13 ↑	8 14 ↑	8 14 ↑	8 15 ↑	10 16 ↑	10 18 ↑	13 21 ↑	13 21 ↑	12 21 ↑	12 18 ↑	10 17 ↑	9 15 ↑	8 13 ↑	9 14 ↓	10 15 ↓	10 16 ↓	13 18 ↓	15 21 ↓	15 23 ↓	17 24 ↓	17 25 ↓
Houston Pilots H - Morgans Point	9 15 ↑	9 15 ↑	8 14 ↑	8 13 ↑	8 14 ↑	8 14 ↑	8 15 ↑	10 17 ↑	10 20 ↑	13 21 ↑	12 21 ↑	12 21 ↑	12 18 ↑	10 17 ↑	9 15 ↑	8 13 ↑	8 14 ↓	9 15 ↓	10 16 ↓	12 17 ↓	14 20 ↓	15 22 ↓	16 23 ↓	17 24 ↓
Houston Pilots G - 75/76	12 ↑	10 16 ↑	10 15 ↑	10 15 ↑	10 15 ↑	10 15 ↑	10 16 ↑	12 18 ↑	13 21 ↑	13 22 ↑	13 22 ↑	13 21 ↑	13 20 ↑	12 18 ↑	10 16 ↑	9 14 ↑	9 14 ↑	10 15 ↓	10 16 ↓	13 18 ↓	15 22 ↓	17 25 ↓	20 26 ↓	20 29 ↓
Houston Pilots F - 63/64	12 ↑	12 16 ↑	10 16 ↑	10 16 ↑	10 16 ↑	10 16 ↑	10 17 ↑	12 18 ↑	13 21 ↑	13 22 ↑	13 22 ↑	13 21 ↑	12 20 ↑	12 17 ↑	10 16 ↑	9 14 ↑	9 14 ↑	10 15 ↓	10 16 ↓	13 18 ↓	15 22 ↓	17 25 ↓	20 26 ↓	20 29 ↓
Houston Pilots E - 51/52	13 ↑	13 17 ↑	12 17 ↑	12 17 ↑	12 17 ↑	12 17 ↑	12 18 ↑	13 20 ↑	13 21 ↑	13 22 ↑	13 22 ↑	13 21 ↑	12 20 ↑	12 17 ↑	10 16 ↑	8 14 ↑	9 14 ↑	9 14 ↑	10 15 ↓	13 17 ↓	15 21 ↓	17 25 ↓	20 26 ↓	21 29 ↓
Houston Pilots D - 37/38	13 ↑	13 18 ↑	13 18 ↑	13 17 ↑	13 18 ↑	13 18 ↑	13 18 ↑	13 21 ↑	13 22 ↑	13 22 ↑	13 22 ↑	13 21 ↑	12 20 ↑	10 17 ↑	10 16 ↑	8 13 ↑	8 13 ↑	9 14 →	10 15 ↓	13 17 ↓	15 21 ↓	17 25 ↓	20 28 ↓	21 30 ↓
Houston Pilots C - 25/26	13 ↑	13 20 ↑	13 18 ↑	13 18 ↑	13 20 ↑	13 20 ↑	13 20 ↑	13 21 ↑	13 22 ↑	14 22 ↑	13 21 ↑	13 21 ↑	12 18 ↑	10 17 ↑	9 15 ↑	8 13 ↑	8 13 ↑	8 13 →	9 15 ↓	12 17 ↓	14 21 ↓	17 25 ↓	20 26 ↓	21 30 ↓
Houston Pilots B - 11/12	13 ↑	13 20 ↑	13 20 ↑	13 18 ↑	13 20 ↑	13 20 ↑	13 20 ↑	13 21 ↑	13 21 ↑	13 21 ↑	13 20 ↑	13 20 ↑	12 17 ↑	10 16 ↑	8 14 ↑	7 12 ↑	7 12 ↑	8 13 →	8 14 ↓	10 16 ↓	13 20 ↓	15 23 ↓	17 25 ↓	20 26 ↓
Houston Pilots A - 1 & 2 Bravo	15 ↑	15 22 ↑	15 23 ↑	15 22 ↑	15 22 ↑	15 22 ↑	15 22 ↑	14 22 ↑	14 22 ↑	13 21 ↑	13 20 ↑	12 20 ↑	10 17 ↑	10 16 ↑	9 15 ↑	8 13 ↑	8 14 ↑	9 14 →	10 15 ↓	13 17 ↓	15 21 ↓	17 25 ↓	20 28 ↓	22 31 ↓

NOTE: This is automated data that may/may not agree with the official BAM thinking that's found on the daily slides.
This data should be used as a guide only.

Houston Pilots: FRI. 01/16/2026

Forecast Discussion

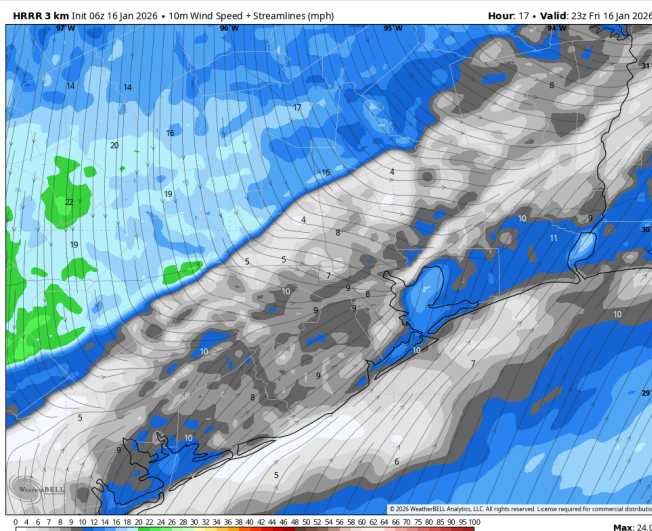
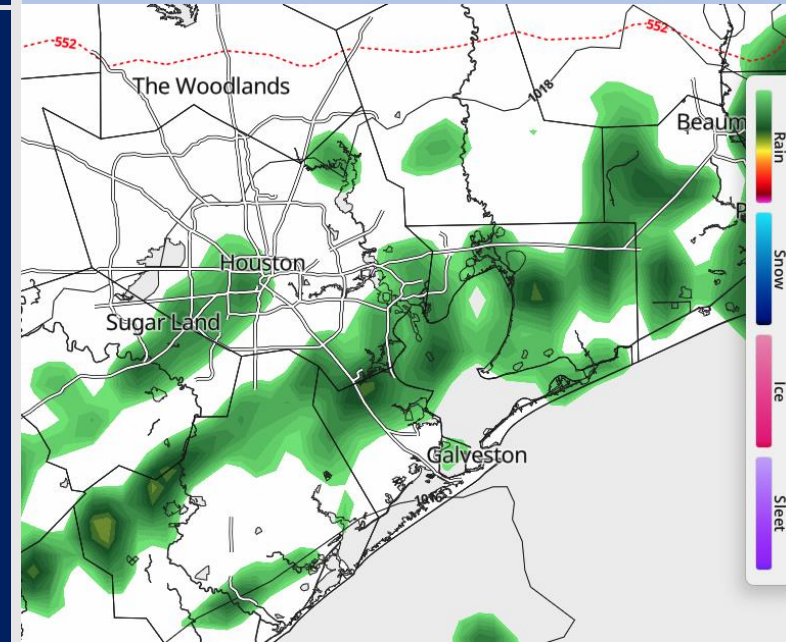
Precip: Scattered rain chances after 9PM working in from N to S.

Wind: Winds will be out of the SW, rotating to be out of the N after 8PM. **N of Morgan's Point:** Winds of 4– 9 kts, increasing to 8 – 13 kts after 10AM. **S of Morgan's Point:** Winds of 8 – 13 kts, increasing to 15 – 20 kts after 10PM. **Boarding Station:** Winds of 13 – 18 kts, decreasing to 10 – 15 kts from 2PM to 11PM before increasing again to 18 – 23 kts. **Wind gusts of 20 – 25 kts in play for all Stations throughout the day with gusts up to 30 kts after 10PM.**

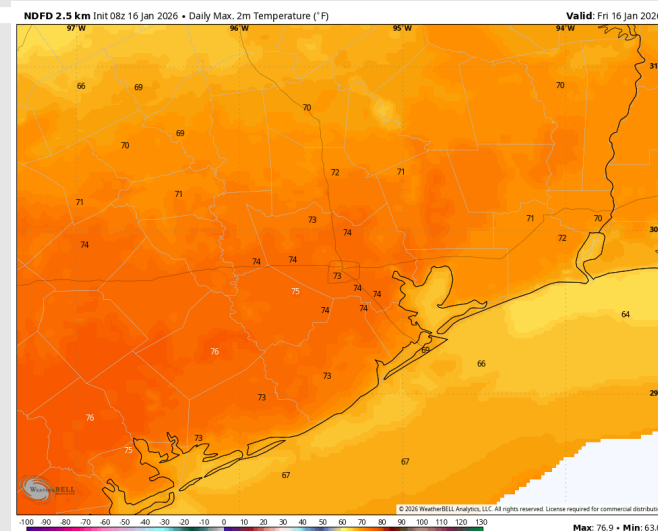
High Temps: **N of Morgan's Point:** Low 70s F. **S of Morgan's Point:** Upper 60s F.

Visibility: No fog concerns.

Precip Image: 11 PM CT



Wind Speed:
5 PM CT



High Temps
Today

Houston Pilots: SAT. 01/17/2026

Forecast Discussion

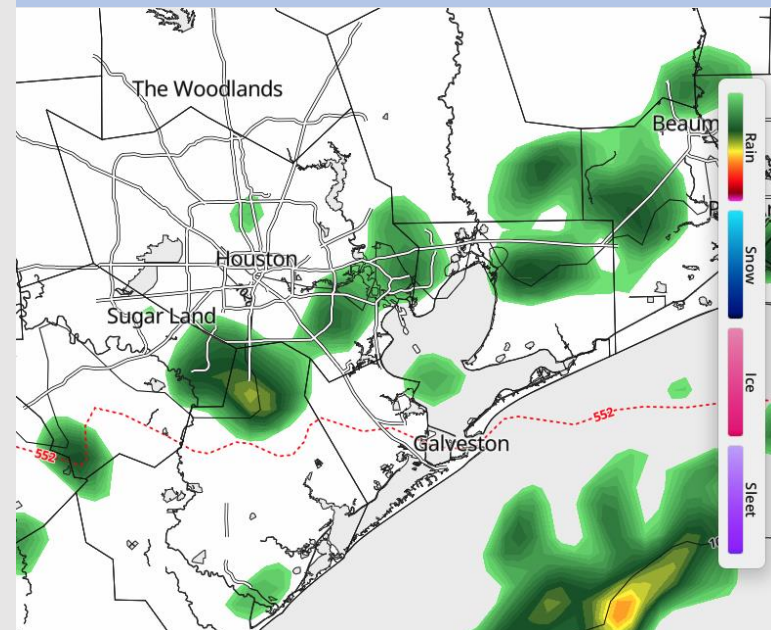
Precip: Scattered light showers will be in play for Stations S of Morgan's Point through 8AM.

Wind: Winds out of NE. **N of Morgan's Point:** Winds of 5 – 10 kts. **S of Morgan's Point:** Winds of 16 - 22 kts. **Gusts up to 25 kts** will be in play for all Stations throughout the day with occasional gusts up to 30 kts at the Boarding Station through 7AM.

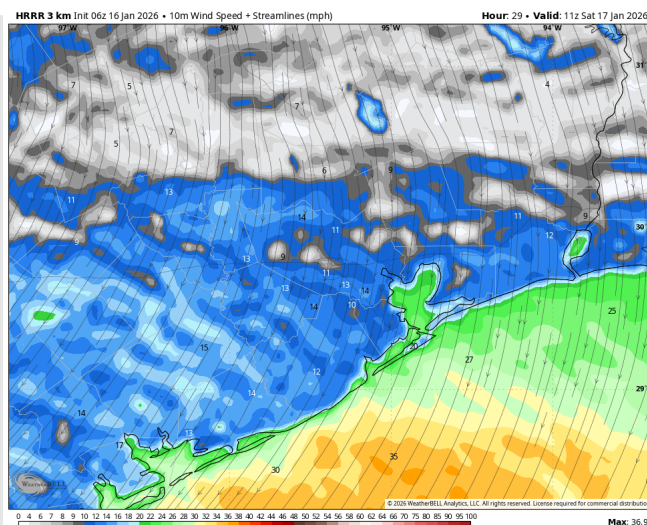
High Temps: **N of Morgan's Point:** Mid 50s F. **S of Morgan's Point:** Mid 50s F.

Visibility: No visibility concerns.


Precip Image: 3 AM CT



Wind Speed:
5 AM CT



**PEAK Wind
Gusts**



Houston Pilots: SUN. 01/18/2026

Forecast Discussion

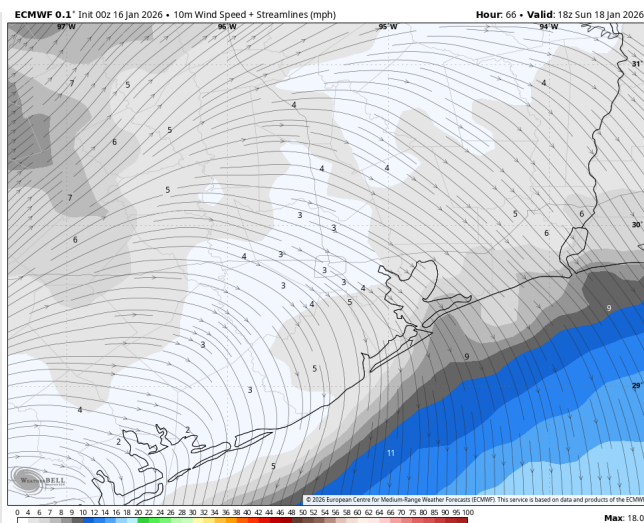
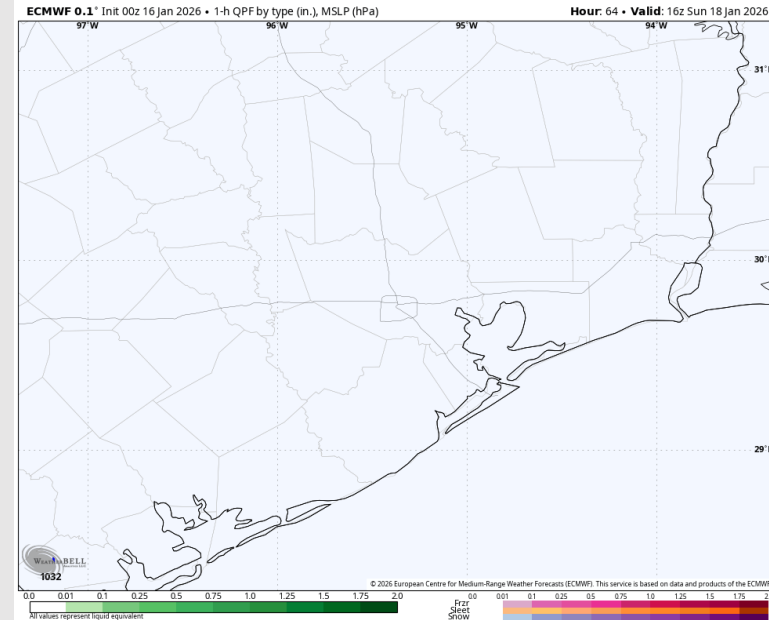
Precip: Dry conditions favored.

Wind: Winds will be out of the NW, gradually shifting to blow out of the SW after 6PM. **N of Morgan's Point:** Winds of 3 - 8 kts. **S of Morgan's Point:** Winds of 15 - 20 kts, decreasing to 6 - 11 kts after 7AM. **A few gusts up to 25 kts will be in play for Stations S of Morgan's Point through 6AM.**

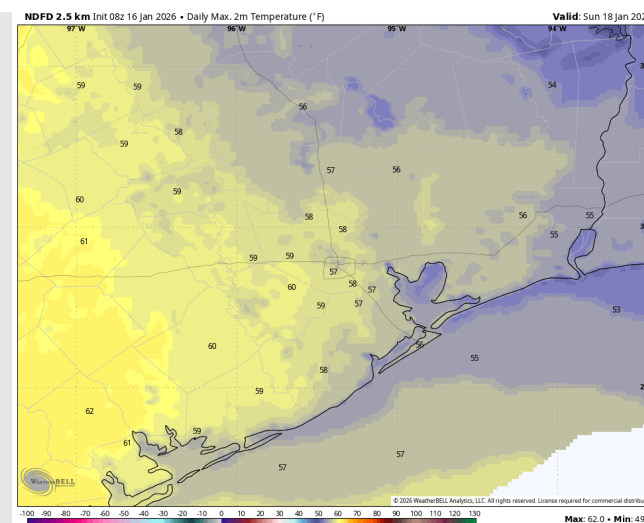
High Temps: **N of Morgan's Point:** Upper 50s F. **S of Morgan's Point:** Mid 50s F.

Visibility: No visibility concerns.

Precip Image: 10 AM CT



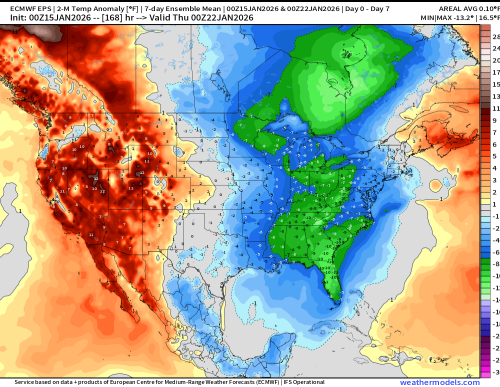
Wind Speed:
12 PM CT



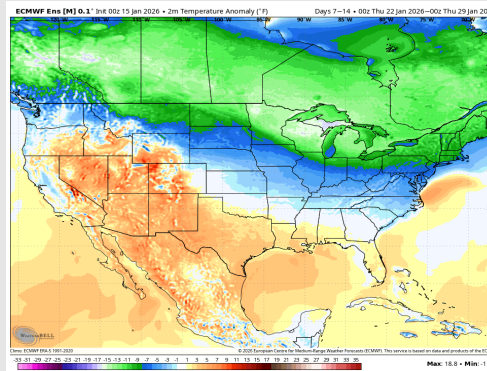
High Temps
SUN

Houston Pilots: 01/16/2026

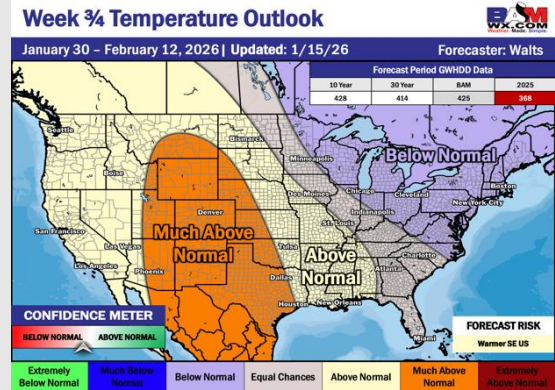
Next 7 Day Temperature Departure



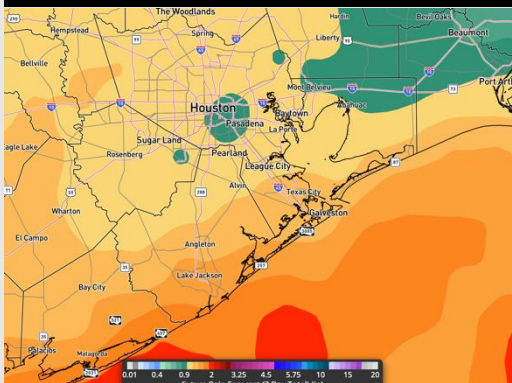
8-14 Day Temperature Departure



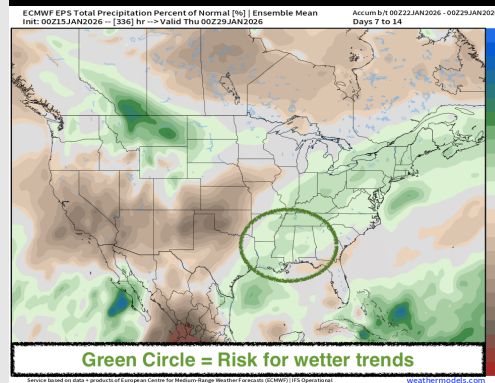
15-30 Day Temperature Departure



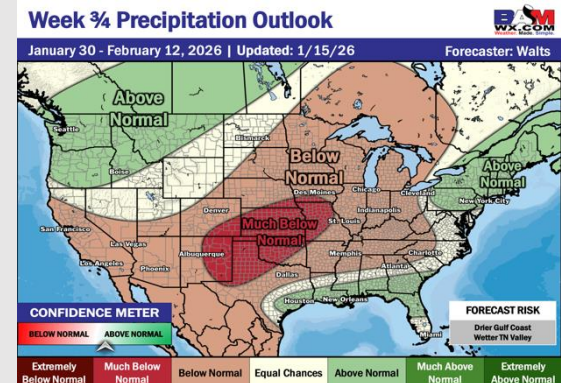
Next 7 Day Total Precipitation



8-14 Day % of Average Precip.



15-30 Day % of Average Precip.



- Below normal temps are favored over the next 7 days, with only hit/miss rain chances FRI/SAT- better rain chances middle of next week.
- Above normal temperatures and above normal rain changes in the Week 2 period.
- Much above normal temperatures and above normal rainfall expected for early February.