

Houston Pilots Forecast Package



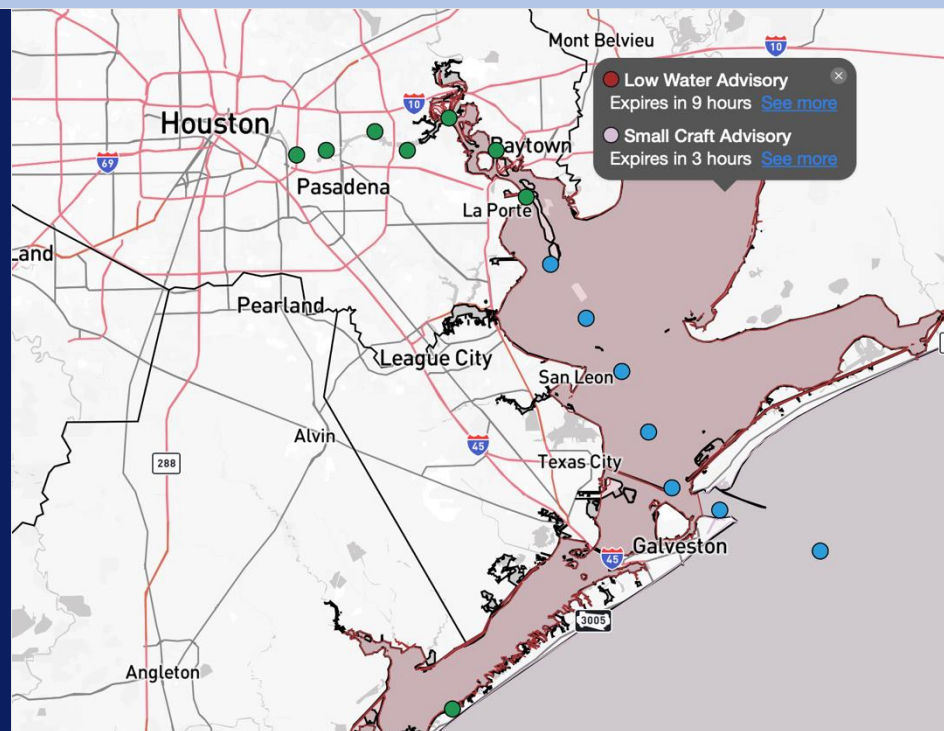
Updated: 2:55 AM CT

Thursday, January 15, 2026

Forecaster: Hope Kleitsch

Weather Headlines

- Fog is NOT favored for the coming days.
- Dry conditions favored through FRI PM.
- Occasional gusts up to 30 kts will be possible at times over the next 72 hours.



Current Radar: 2:55 AM CT

As always, please do not hesitate to reach out to us with any forecast questions at (317)-560-8122. Press 1 for forecast questions.



You can also access real-time forecast updates and 24/7 meteorological chat assistance on your [Clarity](#) app.

Houston Pilots Extended Range Visibility Report



Sunday 01/18/2026

Fog is not favored.

Forecast Confidence



Tuesday 01/20/2026

Fog is not favored.

Forecast Confidence



Monday 01/19/2026

Fog is not favored.

Forecast Confidence



Chance for Fog

Sunday AM	Unlikely
Sunday PM	Unlikely
Monday AM	Unlikely
Monday PM	Unlikely
Tuesday AM	Unlikely
Tuesday PM	Unlikely

Houston Pilots Visibility Chart (miles)



Visibility	Thu 4 am	Thu 5 am	Thu 6 am	Thu 7 am	Thu 8 am	Thu 9 am	Thu 10 am	Thu 11 am	Thu 12 pm	Thu 1 pm	Thu 2 pm	Thu 3 pm	Thu 4 pm	Thu 5 pm	Thu 6 pm	Thu 7 pm	Thu 8 pm	Thu 9 pm	Thu 10 pm	Thu 11 pm	Fri 12 am	Fri 1 am	Fri 2 am	Fri 3 am
Houston Pilots N - 610 Bridge	10	10	10	10	10	10	10	10	10	10	10	10	10	10	10	10	10	10	10	10	10	10	10	10
Houston Pilots M - Kinder 1	10	10	10	10	10	10	10	10	10	10	10	10	10	10	10	10	10	10	10	10	10	10	10	10
Houston Pilots L - Greens Bayou	10	10	10	10	10	10	10	10	10	10	10	10	10	10	10	10	10	10	10	10	10	10	10	10
Houston Pilots K - Shell Crude	10	10	10	10	10	10	10	10	10	10	10	10	10	10	10	10	10	10	10	10	10	10	10	10
Houston Pilots J - Lynchburg Ferries	10	10	10	10	10	10	10	10	10	10	10	10	10	10	10	10	10	10	10	10	10	10	10	10
Houston Pilots I - Exxon 3	10	10	10	10	10	10	10	10	10	10	10	10	10	10	10	10	10	10	10	10	10	10	10	10
Houston Pilots H - Morgans Point	10	10	10	10	10	10	10	10	10	10	10	10	10	10	10	10	10	10	10	10	10	10	10	10
Houston Pilots G - 75/76	10	10	10	10	10	10	10	10	10	10	10	10	10	10	10	10	10	10	10	10	10	10	10	10
Houston Pilots F - 63/64	10	10	10	10	10	10	10	10	10	10	10	10	10	10	10	10	10	10	10	10	10	10	10	10
Houston Pilots E - 51/52	10	10	10	10	10	10	10	10	10	10	10	10	10	10	10	10	10	10	10	10	10	10	10	10
Houston Pilots D - 37/38	10	10	10	10	10	10	10	10	10	10	10	10	10	10	10	10	10	10	10	10	10	10	10	10
Houston Pilots C - 25/26	10	10	10	10	10	10	10	10	10	10	10	10	10	10	10	10	10	10	10	10	10	10	10	10
Houston Pilots B - 11/12	10	10	10	10	10	10	10	10	10	10	10	10	10	10	10	10	10	10	10	10	10	10	10	10
Houston Pilots A - 1 & 2 Bravo	10	10	10	10	10	10	10	10	10	10	10	10	10	10	10	10	10	10	10	10	10	10	10	10

NOTE: This is automated data that may/may not agree with the official BAM thinking that’s found on the daily slides or special visibility report slides. This data should be used as a guide only

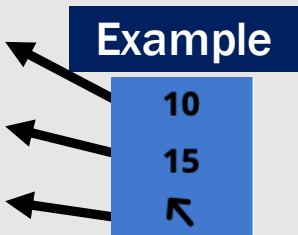
Houston Pilots Wind Chart



Forecast Confidence



Sustained Wind 10 Knots
Gusts 15 Knots
Wind from the SE



Wind	Thu 4 am	Thu 5 am	Thu 6 am	Thu 7 am	Thu 8 am	Thu 9 am	Thu 10 am	Thu 11 am	Thu 12 pm	Thu 1 pm	Thu 2 pm	Thu 3 pm	Thu 4 pm	Thu 5 pm	Thu 6 pm	Thu 7 pm	Thu 8 pm	Thu 9 pm	Thu 10 pm	Thu 11 pm	Fri 12 am	Fri 1 am	Fri 2 am	Fri 3 am
Houston Pilots N - 610 Bridge	8 17 ↓	8 16 ↓	7 15 ↓	6 13 ↓	6 13 ↓	6 13 ↓	6 13 ↓	7 14 ↓	7 14 ↓	6 14 ↓	6 12 ↓	5 12 ↓	5 9 ↓	3 8 ↓	3 7 ↓	3 6 ↑	3 7 ↑	5 9 ↑	6 12 ↑	6 13 ↑	6 14 ↑	7 15 ↑	6 15 ↑	6 14 ↑
Houston Pilots M - Kinder 1	8 17 ↓	8 16 ↓	7 15 ↓	6 13 ↓	6 13 ↓	6 13 ↓	6 13 ↓	7 14 ↓	7 14 ↓	6 14 ↓	6 12 ↓	6 12 ↓	5 9 ↓	3 8 ↓	3 7 →	3 6 ↑	3 7 ↑	5 9 ↑	6 12 ↑	6 13 ↑	6 14 ↑	7 15 ↑	6 14 ↑	6 14 ↑
Houston Pilots L - Greens Bayou	8 16 ↓	8 16 ↓	7 14 ↓	6 13 ↓	6 13 ↓	6 12 ↓	6 13 ↓	7 13 ↓	6 13 ↓	6 12 ↓	6 12 ↓	6 10 ↓	5 9 ↓	3 8 ↓	3 7 ↗	3 6 ↑	3 7 ↑	5 9 ↑	6 12 ↑	6 13 ↑	6 14 ↑	7 14 ↑	6 14 ↑	6 14 ↑
Houston Pilots K - Shell Crude	8 17 ↓	8 16 ↓	7 15 ↓	6 13 ↓	6 13 ↓	6 13 ↓	6 13 ↓	7 13 ↓	7 14 ↓	6 13 ↓	6 12 ↓	6 10 ↓	5 9 ↓	3 8 ↓	3 7 ↓	3 6 ↑	3 7 ↑	5 9 ↑	6 10 ↑	6 13 ↑	6 14 ↑	7 14 ↑	6 14 ↑	6 14 ↑
Houston Pilots J - Lynchburg Ferries	8 16 ↓	8 15 ↓	7 14 ↓	6 13 ↓	6 13 ↓	6 12 ↓	6 12 ↓	6 13 ↓	6 13 ↓	6 13 ↓	5 12 ↓	5 10 ↓	3 9 ↓	3 8 ↓	3 7 ↗	3 6 ↑	3 7 ↑	5 8 ↑	6 10 ↑	6 12 ↑	6 14 ↑	6 14 ↑	6 14 ↑	6 14 ↑
Houston Pilots I - Exxon 3	13 20 ↓	13 17 ↓	10 16 ↓	10 15 ↓	9 14 ↓	8 14 ↓	8 13 ↓	8 14 ↓	8 14 ↓	7 13 ↓	7 12 ↓	6 12 ↓	6 10 ↓	5 9 ↓	5 7 ↑	5 7 ↑	6 8 ↑	7 10 ↑	8 13 ↑	9 14 ↑	10 15 ↑	10 16 ↑	10 15 ↑	10 15 ↑
Houston Pilots H - Morgans Point	13 20 ↓	13 18 ↓	12 17 ↓	10 15 ↓	9 15 ↓	8 14 ↓	8 14 ↓	8 14 ↓	8 14 ↓	7 14 ↓	7 12 ↓	6 12 ↓	6 9 ↓	5 9 ↓	5 7 ↖	5 7 ↑	6 8 ↑	7 10 ↑	8 13 ↑	9 14 ↑	9 15 ↑	10 16 ↑	10 15 ↑	10 15 ↑
Houston Pilots G - 75/76	17 24 ↓	15 22 ↓	15 21 ↓	13 18 ↓	13 17 ↓	12 16 ↓	10 16 ↓	9 15 ↓	8 15 ↓	8 15 ↓	7 13 ↓	6 12 ↓	5 10 ↓	5 9 ↖	5 8 ↖	6 8 ↑	6 9 ↑	8 12 ↑	10 14 ↑	10 15 ↑	12 16 ↑	12 17 ↑	12 16 ↑	12 16 ↑
Houston Pilots F - 63/64	17 25 ↓	17 24 ↓	15 22 ↓	14 20 ↓	13 18 ↓	13 17 ↓	10 16 ↓	10 15 ↓	8 15 ↓	8 15 ↓	6 13 ↓	6 12 ↓	6 10 ↓	5 9 ↖	5 8 ↖	6 7 ↑	6 9 ↑	8 10 ↑	9 14 ↑	10 15 ↑	12 17 ↑	12 16 ↑	12 16 ↑	12 16 ↑
Houston Pilots E - 51/52	18 25 ↓	18 26 ↓	17 24 ↓	15 22 ↓	15 21 ↓	13 18 ↓	13 17 ↓	10 16 ↓	10 15 ↓	8 15 ↓	8 14 ↓	6 13 ↓	6 10 ↓	5 9 ↖	5 7 ↖	3 7 ↑	6 8 ↑	7 10 ↑	9 13 ↑	10 15 ↑	12 17 ↑	12 17 ↑	13 17 ↑	13 17 ↑
Houston Pilots D - 37/38	20 29 ↓	20 28 ↓	17 26 ↓	16 23 ↓	15 22 ↓	14 20 ↓	13 18 ↓	12 17 ↓	10 16 ↓	9 16 ↓	8 14 ↓	7 13 ↓	6 10 ↓	5 9 ↖	5 7 ↖	3 6 ↑	6 7 ↑	7 10 ↑	9 13 ↑	10 15 ↑	12 17 ↑	13 17 ↑	13 17 ↑	13 17 ↑
Houston Pilots C - 25/26	20 29 ↓	20 29 ↓	18 26 ↓	17 24 ↓	15 23 ↓	15 21 ↓	13 18 ↓	12 17 ↓	10 16 ↓	10 16 ↓	8 14 ↓	8 13 ↓	6 10 ↓	6 9 ↖	3 7 ↖	3 6 ↑	6 7 ↑	7 9 ↑	8 13 ↑	10 14 ↑	12 17 ↑	13 17 ↑	13 17 ↑	13 17 ↑
Houston Pilots B - 11/12	20 28 ↓	18 26 ↓	17 25 ↓	16 23 ↓	15 22 ↓	14 21 ↓	13 18 ↓	12 17 ↓	10 16 ↓	10 16 ↓	9 14 ↓	8 13 ↓	7 10 ↓	6 9 ↖	3 7 ↖	3 6 ↑	5 7 ↑	6 9 ↑	8 12 ↑	8 14 ↑	10 15 ↑	10 16 ↑	10 17 ↑	12 17 ↑
Houston Pilots A - 1 & 2 Bravo	22 32 ↓	22 30 ↓	20 29 ↓	18 26 ↓	17 25 ↓	16 23 ↓	15 21 ↓	13 20 ↓	12 17 ↓	10 16 ↓	8 15 ↓	8 13 ↓	6 10 ↓	6 9 ↖	5 7 ↖	5 6 ↑	6 8 ↑	8 10 ↑	9 14 ↑	10 15 ↑	12 16 ↑	13 18 ↑	14 20 ↑	14 21 ↑

NOTE: This is automated data that may/may not agree with the official BAM thinking that's found on the daily slides.
This data should be used as a guide only.

Houston Pilots: THU. 01/15/2026

Forecast Discussion

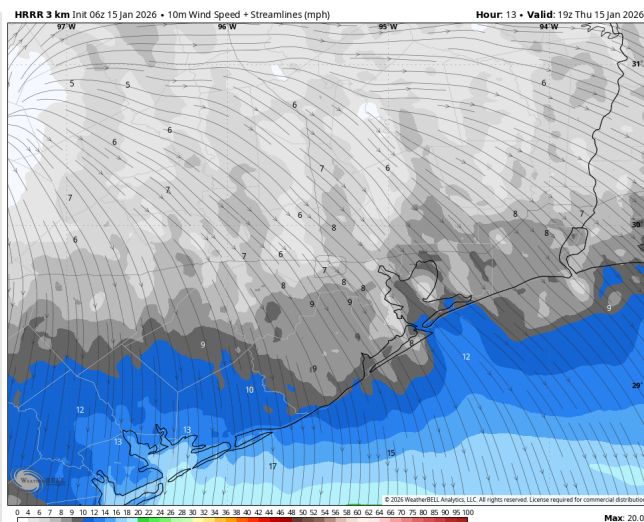
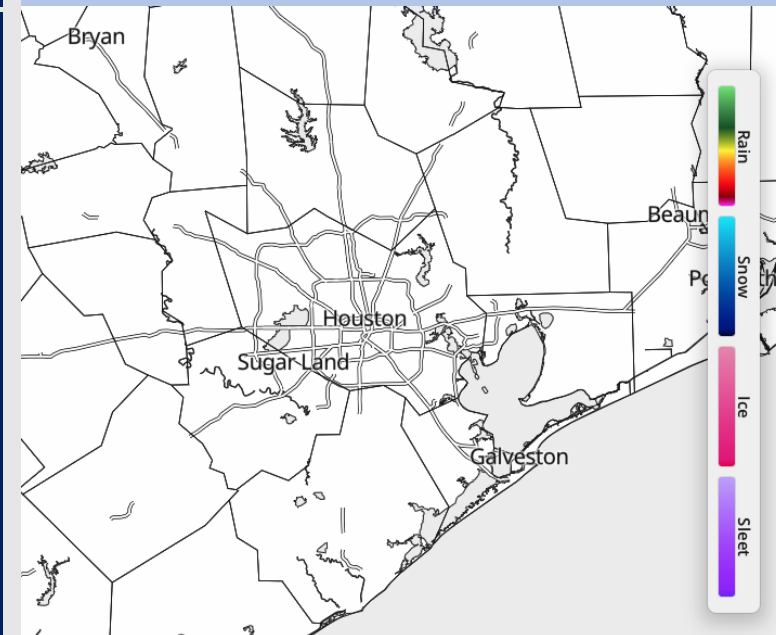
Precip: Dry conditions favored for today.

Wind: Winds out of the NNW through 4PM before becoming variable, then settling out of the SW after 9PM. **N of Morgan's Point:** Winds of 3 - 8 kts. **S of Morgan's Point:** Winds of 15 - 20 kts through 4AM, lowering to 11 - 16 kts through noon. Winds of 3 - 8 kts thereafter. **Gusts up to 23 kts through 6AM.** **Boarding Station:** Winds of 18 - 23 kts through 8AM, lowering to 12 - 17 kts through 3 PM, and 3 - 8 kts thereafter. **Gusts of 25 - 30 kts through 9AM.**

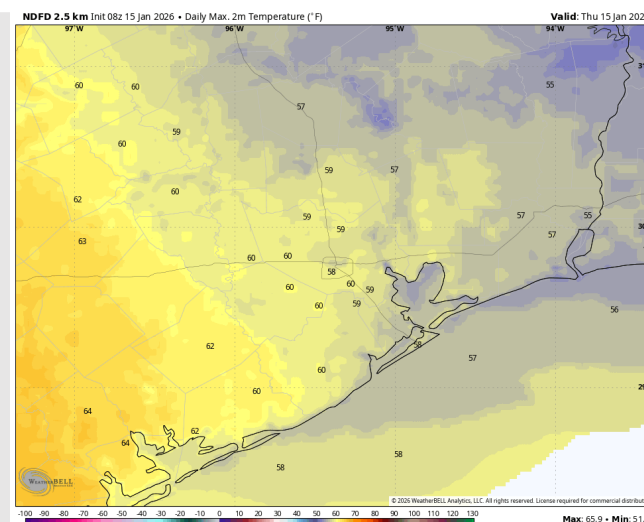
High Temps: **N of Morgan's Point:** Upper 50s F. **S of Morgan's Point:** Mid 50s F.

Visibility: No visibility concerns for THU.

Precip Image: 12 PM CT



Wind Speed:
1 PM CT



High Temps
Today

Houston Pilots: FRI. 01/16/2026

Forecast Discussion

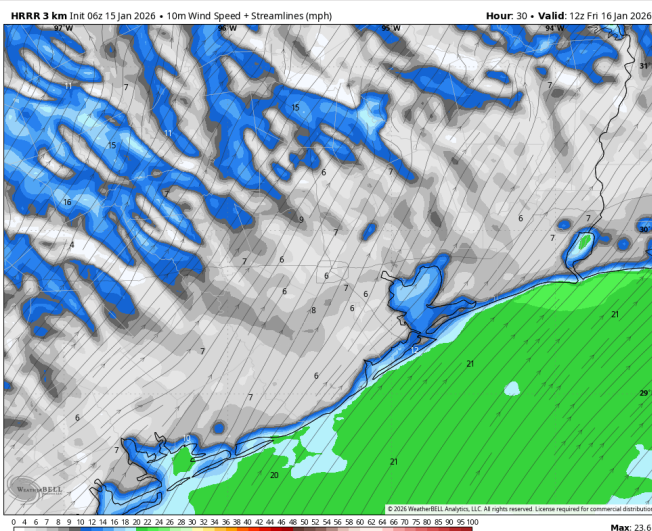
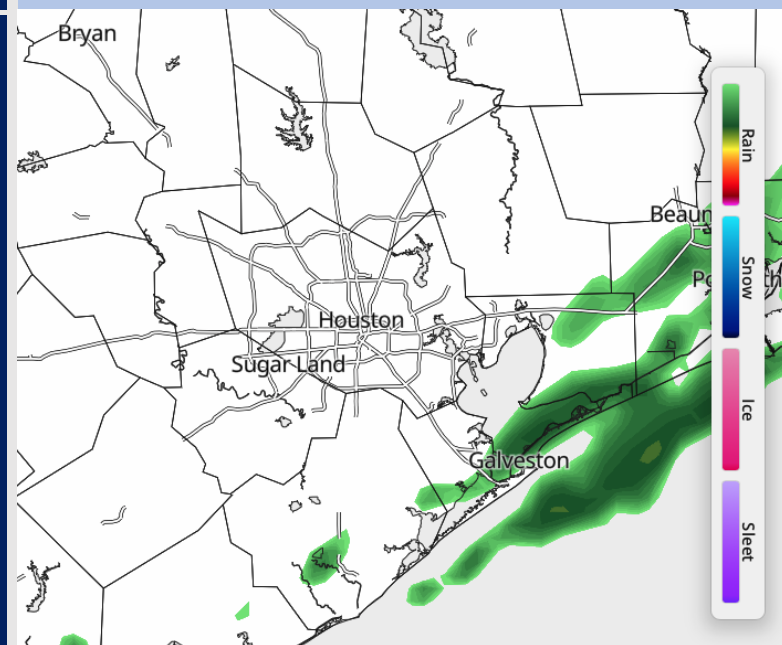
Precip: Isolated rain chances from 10PM to 12AM. Best chances for Stations S of Morgan's Point.

Wind: Winds will be out of the SW, rotating to be out of the N after 6PM.
N of Morgan's Point: Winds of 4– 9 kts, increasing to 8 – 13 kts from 9AM to 7PM.
S of Morgan's Point: Winds of 8 – 13 kts, increasing to 15 – 20 kts after 10PM.
Boarding Station: Winds of 15 – 20 kts, decreasing to 10 – 15 kts from 11AM to 8PM before increasing again to 18 – 23 kts.
Wind gusts of 20 – 25 kts in play for all Stations throughout the day with gusts up to 30 kts possible S of Morgan's Point after 10PM.

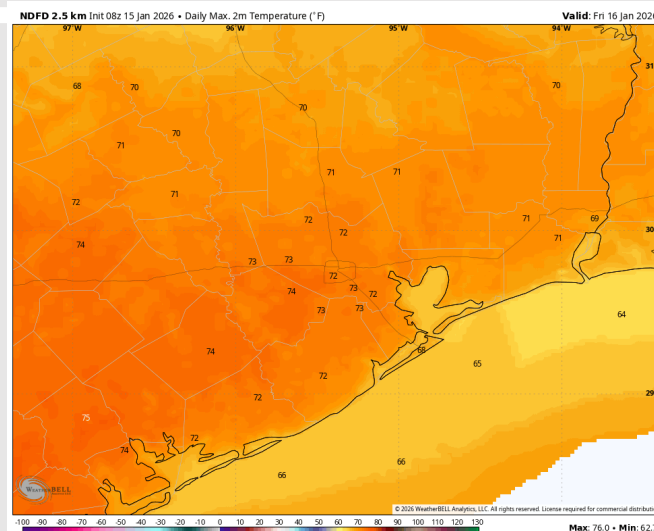
High Temps: **N of Morgan's Point:** Low 70s F. **S of Morgan's Point:** Upper 60s F.

Visibility: No fog concerns.

Precip Image: 11 PM CT



Wind Speed:
6 AM CT



High Temps
FRI

Houston Pilots: SAT. 01/17/2026

Forecast Discussion

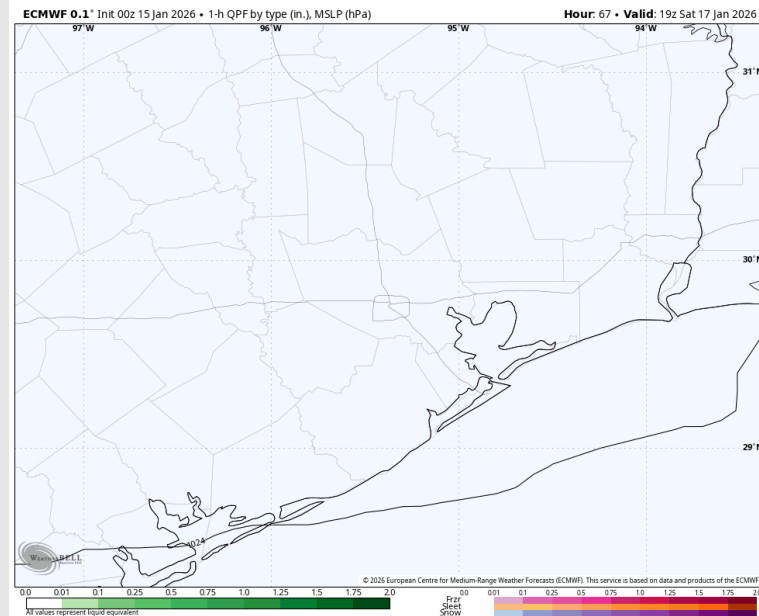
Precip: Dry conditions favored.

Wind: Winds out of NE. **N of Morgan's Point:** Winds of 4 – 9 kts. **S of Morgan's Point:** Winds of 15 - 20 kts. **Gusts up to 25 kts** will be in play **S of Morgan's Point** with occasional gusts up to 30 kts at the Boarding Station.

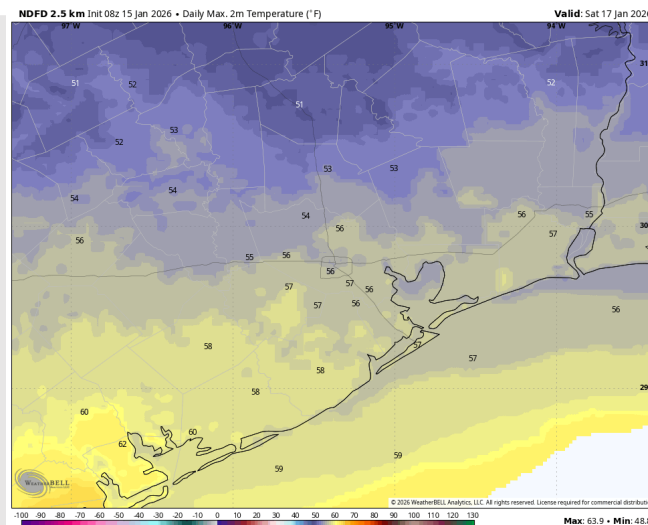
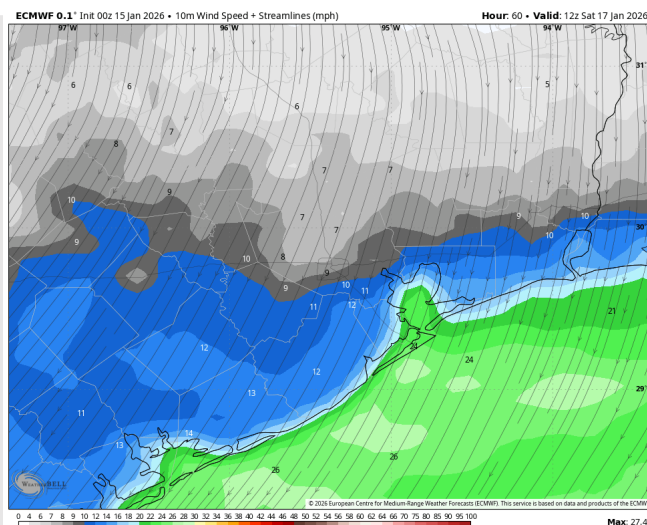
High Temps: **N of Morgan's Point:** Mid 50s F. **S of Morgan's Point:** Mid 50s F.

Visibility: No visibility concerns.

Precip Image: 1 PM CT



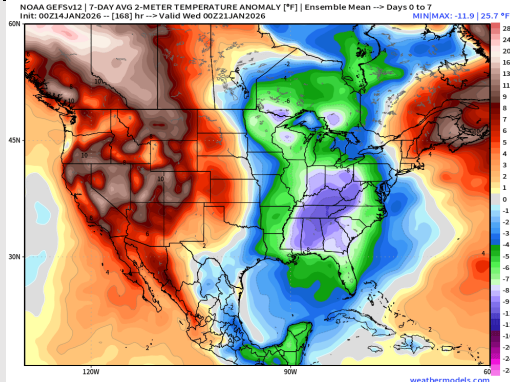
Wind Speed:
6 AM CT



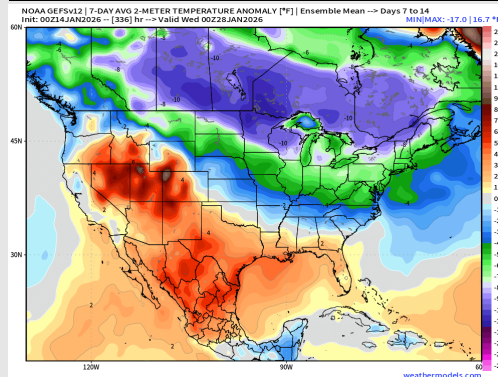
High Temps
SAT

Houston Pilots: 01/15/2026

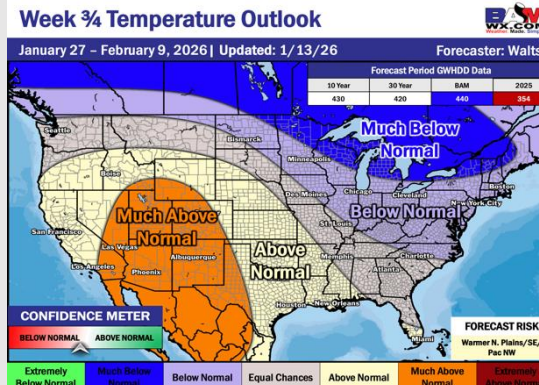
Next 7 Day Temperature Departure



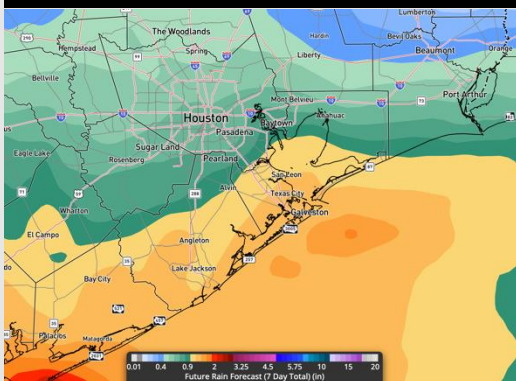
8-14 Day Temperature Departure



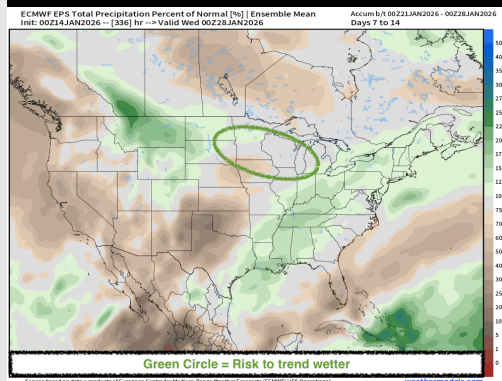
15-30 Day Temperature Departure



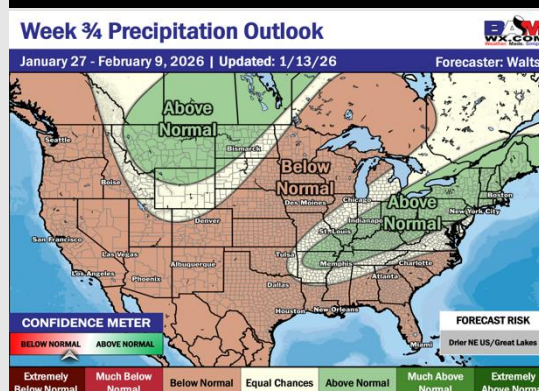
Next 7 Day Total Precipitation



8-14 Day % of Average Precip.



15-30 Day % of Average Precip.



- Below normal temps are favored over the next 7 days, with only hit/miss rain chances through the weekend – better rain chances early next week.
- Above normal temperatures and slightly above normal rain changes in the Week 2 period.
- Above normal temperatures and below normal rainfall expected for late January/early February.