

Houston Pilots Forecast Package



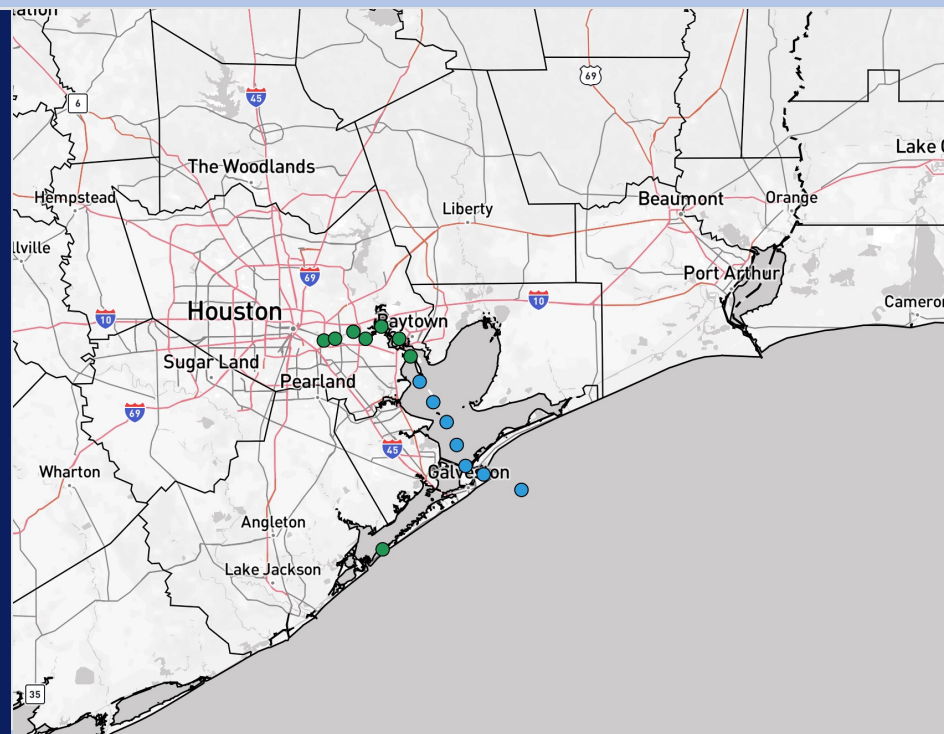
Updated: 3:15 PM CT

Wednesday, January 14, 2026

Forecaster: Sam Lang

Weather Headlines

- Fog is NOT favored for the coming days.
- Dry conditions favored through FRI PM.
- Gusty winds in play tonight and THU, with gusts reaching 30 – 35 kts at times!



Current Radar: 3:15 PM CT

As always, please do not hesitate to reach out to us with any forecast questions at [\(317\)-560-8122](tel:3175608122). Press 1 for forecast questions.



You can also access real-time forecast updates and 24/7 meteorological chat assistance on your [Clarity](#) app.

Houston Pilots Extended Range Visibility Report



Saturday 01/17/2026

Fog is not favored.

Forecast Confidence



Monday 01/19/2026

Fog is not favored.

Forecast Confidence



Sunday 01/18/2026

Fog is not favored.

Forecast Confidence



Chance for Fog

Saturday AM	Unlikely
Saturday PM	Unlikely
Sunday AM	Unlikely
Sunday PM	Unlikely
Monday AM	Unlikely
Monday PM	Unlikely

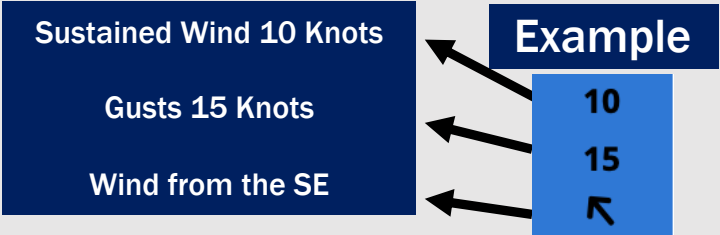
Houston Pilots Visibility Chart (miles)



Visibility	Wed 5 pm	Wed 6 pm	Wed 7 pm	Wed 8 pm	Wed 9 pm	Wed 10 pm	Wed 11 pm	Thu 12 am	Thu 1 am	Thu 2 am	Thu 3 am	Thu 4 am	Thu 5 am	Thu 6 am	Thu 7 am	Thu 8 am	Thu 9 am	Thu 10 am	Thu 11 am	Thu 12 pm	Thu 1 pm	Thu 2 pm	Thu 3 pm	Thu 4 pm
Houston Pilots N - 610 Bridge	10	10	10	10	10	10	10	10	10	10	10	10	10	10	10	10	10	10	10	10	10	10	10	10
Houston Pilots M - Kinder 1	10	10	10	10	10	10	10	10	10	10	10	10	10	10	10	10	10	10	10	10	10	10	10	10
Houston Pilots L - Greens Bayou	10	10	10	10	10	10	10	10	10	10	10	10	10	10	10	10	10	10	10	10	10	10	10	10
Houston Pilots K - Shell Crude	10	10	10	10	10	10	10	10	10	10	10	10	10	10	10	10	10	10	10	10	10	10	10	10
Houston Pilots J - Lynchburg Ferries	10	10	10	10	10	10	10	10	10	10	10	10	10	10	10	10	10	10	10	10	10	10	10	10
Houston Pilots I - Exxon 3	10	10	10	10	10	10	10	10	10	10	10	10	10	10	10	10	10	10	10	10	10	10	10	10
Houston Pilots H - Morgans Point	10	10	10	10	10	10	10	10	10	10	10	10	10	10	10	10	10	10	10	10	10	10	10	10
Houston Pilots G - 75/76	10	10	10	10	10	10	10	10	10	10	10	10	10	10	10	10	10	10	10	10	10	10	10	10
Houston Pilots F - 63/64	10	10	10	10	10	10	10	10	10	10	10	10	10	10	10	10	10	10	10	10	10	10	10	10
Houston Pilots E - 51/52	10	10	10	10	10	10	10	10	10	10	10	10	10	10	10	10	10	10	10	10	10	10	10	10
Houston Pilots D - 37/38	10	10	10	10	10	10	10	10	10	10	10	10	10	10	10	10	10	10	10	10	10	10	10	10
Houston Pilots C - 25/26	10	10	10	10	10	10	10	10	10	10	10	10	10	10	10	10	10	10	10	10	10	10	10	10
Houston Pilots B - 11/12	10	10	10	10	10	10	10	10	10	10	10	10	10	10	10	10	10	10	10	10	10	10	10	10
Houston Pilots A - 1 & 2 Bravo	10	10	10	10	10	10	10	10	10	10	10	10	10	10	10	10	10	10	10	10	10	10	10	10

NOTE: This is automated data that may/may not agree with the official BAM thinking that's found on the daily slides or special visibility report slides. This data should be used as a guide only

Houston Pilots Wind Chart



Wind	Wed 5 pm	Wed 6 pm	Wed 7 pm	Wed 8 pm	Wed 9 pm	Wed 10 pm	Wed 11 pm	Thu 12 am	Thu 1 am	Thu 2 am	Thu 3 am	Thu 4 am	Thu 5 am	Thu 6 am	Thu 7 am	Thu 8 am	Thu 9 am	Thu 10 am	Thu 11 am	Thu 12 pm	Thu 1 pm	Thu 2 pm	Thu 3 pm	Thu 4 pm
Houston Pilots N - 610 Bridge	15	14	13	13	13	13	13	12	10	10	9	9	8	8	7	6	6	6	6	6	6	6	5	5
	29	28	25	24	24	24	23	22	20	20	18	17	16	15	13	13	12	10	12	13	13	12	10	9
	↓	↓	↓	↓	↓	↓	↓	↓	↓	↓	↓	↓	↓	↓	↓	↓	↓	↓	↓	↓	↓	↓	↓	↓
Houston Pilots M - Kinder 1	15	14	13	13	13	13	13	12	10	10	9	9	8	8	6	6	6	6	6	6	6	6	5	5
	29	28	25	24	24	24	23	22	20	20	18	17	16	15	13	13	12	10	12	13	12	10	10	9
	↓	↓	↓	↓	↓	↓	↓	↓	↓	↓	↓	↓	↓	↓	↓	↓	↓	↓	↓	↓	↓	↓	↓	↓
Houston Pilots L - Greens Bayou	15	14	13	13	13	13	13	12	10	10	9	9	8	7	6	6	6	6	6	6	6	6	5	3
	28	26	24	24	24	24	23	22	20	20	18	17	16	15	13	13	12	10	12	12	12	10	10	9
	↓	↓	↓	↓	↓	↓	↓	↓	↓	↓	↓	↓	↓	↓	↓	↓	↓	↓	↓	↓	↓	↓	↓	↓
Houston Pilots K - Shell Crude	15	14	13	13	13	13	13	12	10	10	9	9	8	8	7	6	6	6	6	6	6	6	5	5
	29	28	24	24	24	24	23	22	20	20	20	18	16	15	14	13	12	12	12	12	12	10	10	9
	↓	↓	↓	↓	↓	↓	↓	↓	↓	↓	↓	↓	↓	↓	↓	↓	↓	↓	↓	↓	↓	↓	↓	↓
Houston Pilots J - Lynchburg Ferries	15	14	12	12	13	13	12	10	10	10	9	8	8	7	6	6	6	6	6	6	6	5	3	3
	28	26	24	24	24	23	23	21	20	20	18	17	16	15	13	13	12	10	12	12	12	10	10	9
	↓	↓	↓	↓	↓	↓	↓	↓	↓	↓	↓	↓	↓	↓	↓	↓	↓	↓	↓	↓	↓	↓	↓	↓
Houston Pilots I - Exxon 3	18	18	17	17	17	17	17	17	15	15	15	13	13	12	10	9	8	8	7	7	7	6	6	6
	29	28	24	24	25	25	25	24	22	22	21	20	18	16	15	14	13	13	13	13	13	12	12	9
	↓	↓	↓	↓	↓	↓	↓	↓	↓	↓	↓	↓	↓	↓	↓	↓	↓	↓	↓	↓	↓	↓	↓	↓
Houston Pilots H - Morgans Point	17	17	16	17	17	17	17	16	15	15	15	14	13	12	10	9	8	8	8	7	7	6	6	6
	29	28	24	24	25	25	25	23	22	22	20	20	18	17	16	15	14	13	13	13	13	12	12	9
	↓	↓	↓	↓	↓	↓	↓	↓	↓	↓	↓	↓	↓	↓	↓	↓	↓	↓	↓	↓	↓	↓	↓	↓
Houston Pilots G - 75/76	20	20	18	20	20	20	20	20	18	18	17	17	16	15	14	13	10	10	8	8	7	6	6	5
	29	29	26	28	29	29	28	28	26	26	25	24	23	22	20	17	15	15	15	14	14	12	12	10
	↓	↓	↓	↓	↓	↓	↓	↓	↓	↓	↓	↓	↓	↓	↓	↓	↓	↓	↓	↓	↓	↓	↓	↓
Houston Pilots F - 63/64	20	20	17	20	20	20	20	20	18	20	18	17	17	15	15	13	12	10	9	8	7	6	6	5
	29	29	26	28	29	29	29	29	28	28	26	25	24	23	21	18	16	16	15	14	14	12	12	9
	↓	↓	↓	↓	↓	↓	↓	↓	↓	↓	↓	↓	↓	↓	↓	↓	↓	↓	↓	↓	↓	↓	↓	↓
Houston Pilots E - 51/52	20	20	20	20	21	21	21	21	20	20	20	20	18	17	15	15	13	12	10	8	8	7	6	6
	29	29	29	29	30	29	30	29	29	29	29	29	28	26	25	23	21	18	17	15	15	14	13	9
	↓	↓	↓	↓	↓	↓	↓	↓	↓	↓	↓	↓	↓	↓	↓	↓	↓	↓	↓	↓	↓	↓	↓	↓
Houston Pilots D - 37/38	20	20	20	21	22	22	22	22	21	21	21	20	20	17	16	15	14	13	10	9	8	7	6	6
	29	29	29	30	31	30	31	30	29	30	29	29	28	26	24	22	20	17	16	15	14	13	12	10
	↓	↓	↓	↓	↓	↓	↓	↓	↓	↓	↓	↓	↓	↓	↓	↓	↓	↓	↓	↓	↓	↓	↓	↓
Houston Pilots C - 25/26	20	20	20	21	22	22	22	22	21	22	21	20	20	18	17	15	14	13	10	10	8	8	7	6
	29	29	29	29	30	30	31	30	30	30	30	29	29	26	24	23	20	17	16	15	15	14	12	10
	↓	↓	↓	↓	↓	↓	↓	↓	↓	↓	↓	↓	↓	↓	↓	↓	↓	↓	↓	↓	↓	↓	↓	↓
Houston Pilots B - 11/12	18	18	18	20	20	20	21	20	20	20	20	20	18	17	16	15	14	13	10	10	9	8	7	6
	28	29	28	29	29	29	29	29	29	29	29	28	26	25	23	22	20	17	16	15	15	14	12	10
	↓	↓	↓	↓	↓	↓	↓	↓	↓	↓	↓	↓	↓	↓	↓	↓	↓	↓	↓	↓	↓	↓	↓	↓
Houston Pilots A - 1 & 2 Bravo	20	20	21	22	24	24	24	24	23	24	23	22	22	20	18	17	15	14	13	10	9	8	7	6
	29	29	30	32	33	35	36	35	33	33	33	32	30	29	26	24	23	20	18	16	15	14	12	10
	↓	↓	↓	↓	↓	↓	↓	↓	↓	↓	↓	↓	↓	↓	↓	↓	↓	↓	↓	↓	↓	↓	↓	↓

NOTE: This is automated data that may/may not agree with the official BAM thinking that's found on the daily slides.
This data should be used as a guide only.

Houston Pilots: WED. 01/14/2026

Forecast Discussion

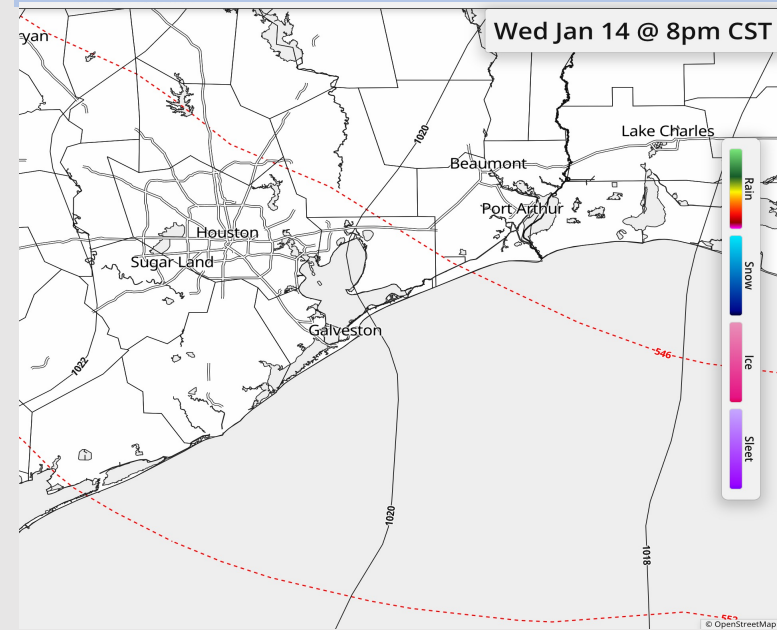
Precip: Dry conditions favored for the remainder of the day.

Wind: Winds out of NW. **N of Morgan's Point:** Winds of 15 – 20 MPH through 7PM before decreasing to 5 – 10 MPH. **Gusts of 20 – 30 kts through 7PM.** **S of Morgan's Point:** Winds of 19 - 24 kts for the rest of the day. **Gusts of 25 – 32 kts.** **Boarding Station:** Winds of 23 – 28 kts with **gusts of 30 – 35 kts**

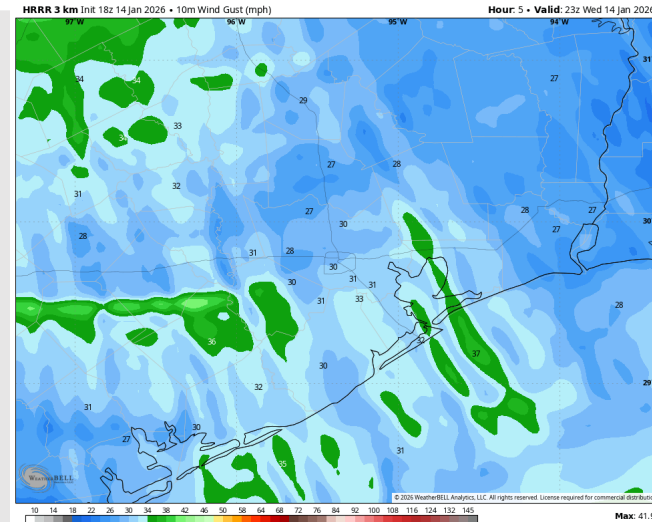
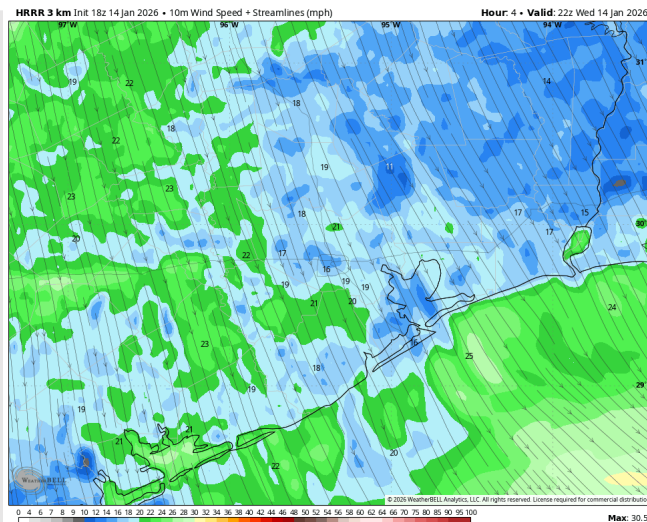
Low Temps: **N of Morgan's Point:** Upper 30s F. **S of Morgan's Point:** Mid 40s F.

Visibility: No visibility concerns for the remainder of the day.

Precip Image: 8 PM CT



Wind Speed:
4 PM CT



MAX GUSTS
5 PM WED

The image contains two logos. On the left is the logo for BAM WX.COM, featuring the letters 'BAM' in a stylized font with a black and white swirl, followed by 'WX.COM' in black and 'Weather. Made. Simple.' in blue and red text below it. On the right is the logo for Houston Pilots, featuring a large red 'H' with the text 'Houston Pilots' in white to its right.

Precip Image: 4 PM CT

yan

Thu Jan 15 @ 4pm CST

Lake Charles

Beaumont

Port Arthur

Houston

Sugar Land

Galveston

1022

552

Rain

Snow

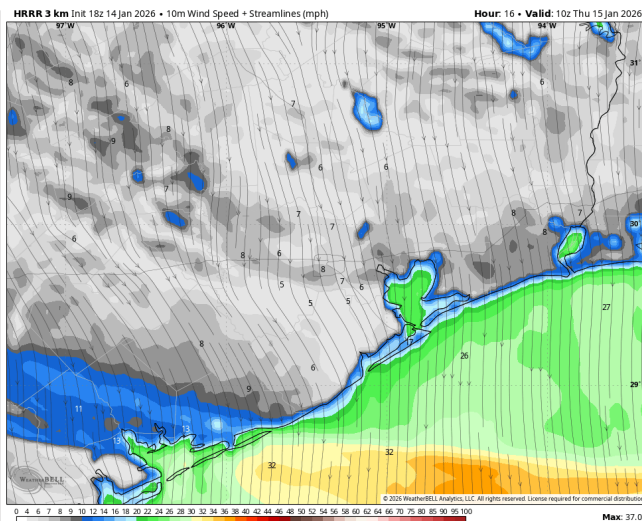
Ice

Sleet

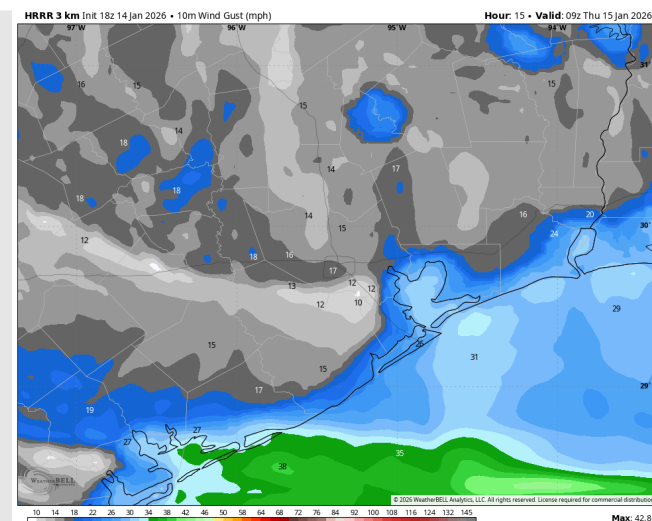
© OpenStreetMap

High Temps: N of Morgan's Point: Upper 50s F. S of Morgan's Point: Mid 50s F.

Visibility: No visibility concerns for THU.



Wind Speed:
4 AM CT



MAX GUSTS
THU 3 AM

Houston Pilots: FRI. 01/16/2026

Forecast Discussion

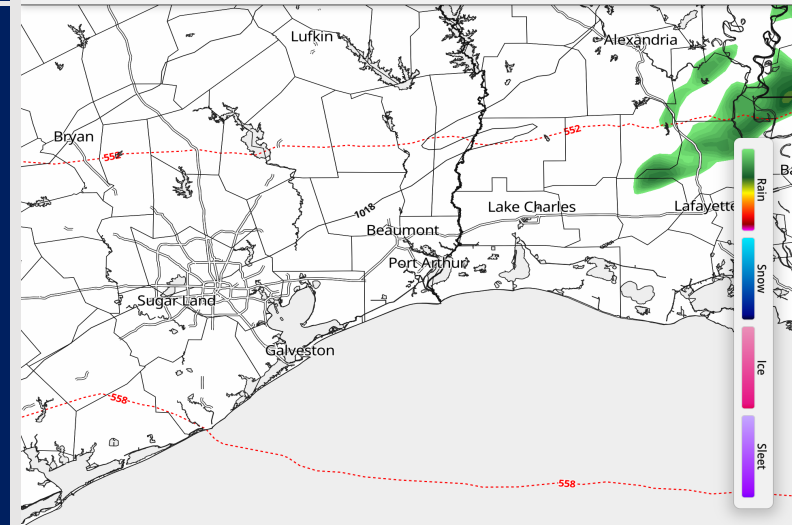
Precip: Isolated rain chances from 6PM to 10PM with the best rain chances staying to the east of all Stations.

Wind: Winds will be out of the SW, rotating to be out of the N after 10PM. **N of Morgan's Point:** Winds of 4– 9 kts. **S of Morgan's Point:** Winds of 8 – 13 kts, increasing to 15 – 20 kts after 10PM. **Gusts up to 20 kts in play for all Stations from 12AM to 4PM, with gusts picking back up to 20 – 25 kts after 10PM.**

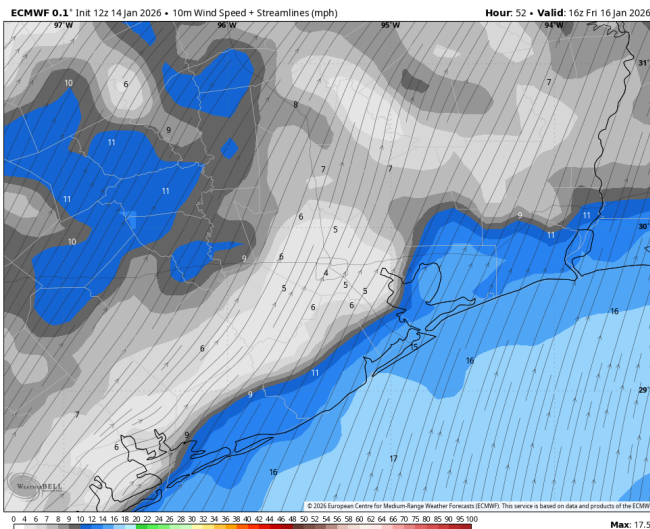
High Temps: **N of Morgan's Point:** Low 70s F. **S of Morgan's Point:** Upper 60s F.

Visibility: No fog concerns.

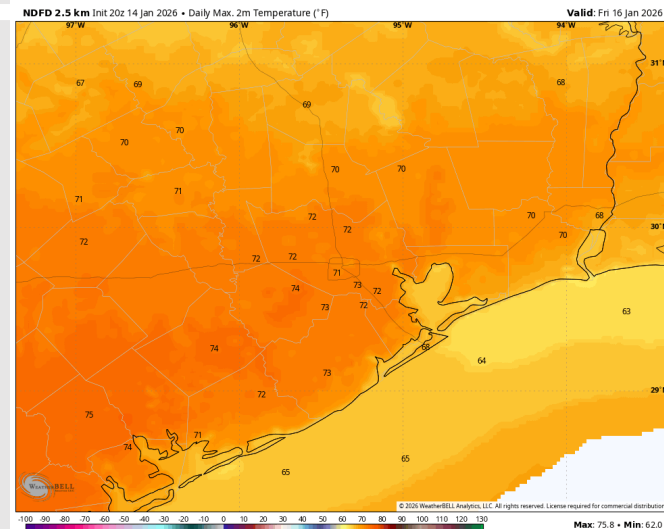
Precip Image: 9 PM CT



© OpenStreetMap | RRS-A is Non-Operational



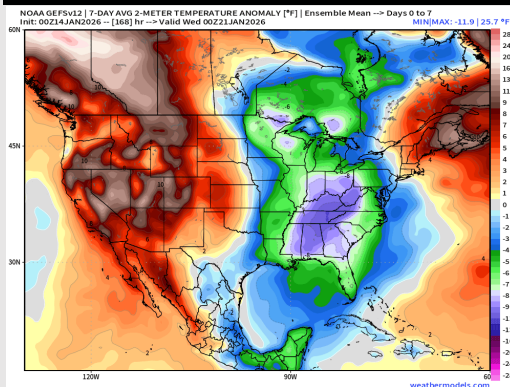
Wind Speed:
10 AM CT



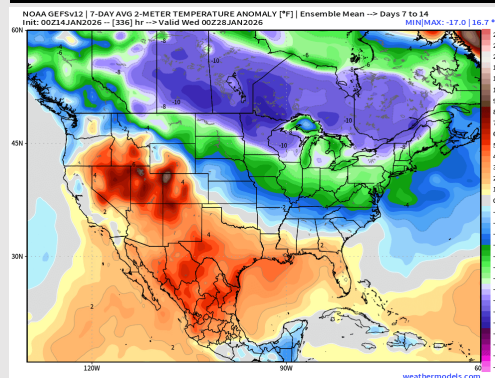
High Temps
FRI

Houston Pilots: 01/14/2026

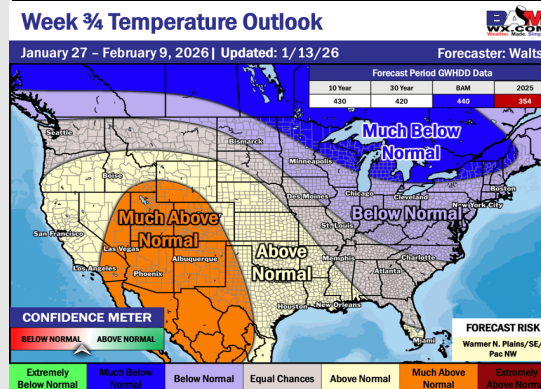
Next 7 Day Temperature Departure



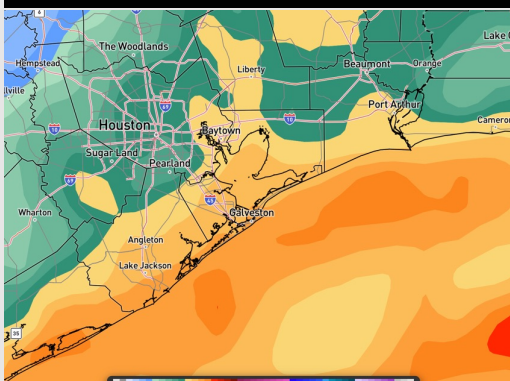
8-14 Day Temperature Departure



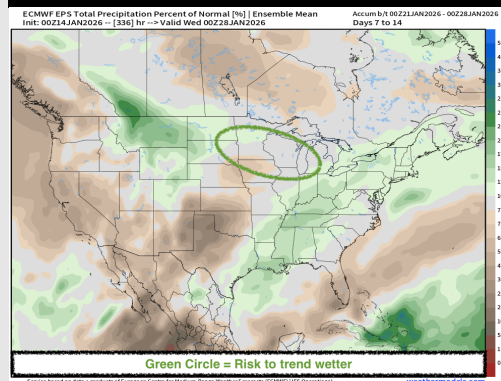
15-30 Day Temperature Departure



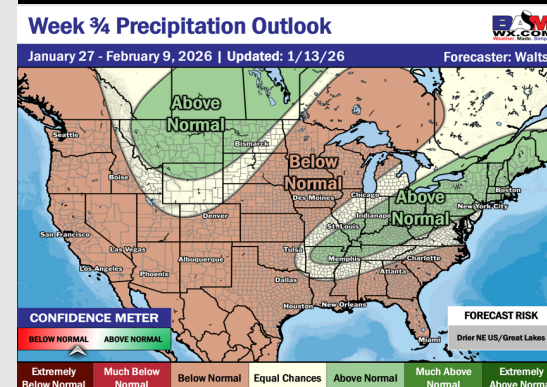
Next 7 Day Total Precipitation



8-14 Day % of Average Precip.



15-30 Day % of Average Precip.



- Below normal temps are favored over the next 7 days, with only hit/miss rain chances through the weekend – better rain chances early next week.
- Above normal temperatures and slightly above normal rain changes in the Week 2 period.
- Above normal temperatures and below normal rainfall expected for late January/early February.