

Houston Pilots Forecast Package



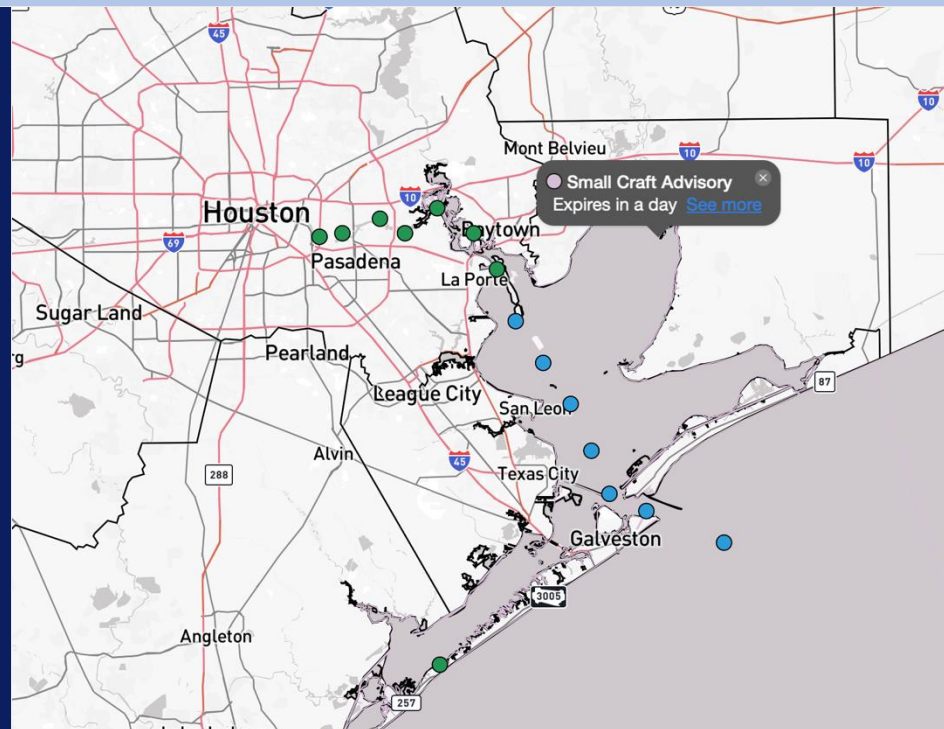
Updated: 2:40 AM CT

Wednesday, January 14, 2026

Forecaster: Hope Kleitsch

Weather Headlines

- Fog is NOT favored for the coming days.
- Isolated drizzle chances will be in play from 5AM to 8AM.
- Gusty winds in play WED and THU, with gusts reaching 30 – 35 kts at times!



Current Radar: 2:40 AM CT

As always, please do not hesitate to reach out to us with any forecast questions at (317)-560-8122. Press 1 for forecast questions.



You can also access real-time forecast updates and 24/7 meteorological chat assistance on your [Clarity](#) app.

Houston Pilots Extended Range Visibility Report



Saturday 01/17/2026

Fog is not favored.

Forecast Confidence



Monday 01/19/2026

Fog is not favored.

Forecast Confidence



Sunday 01/18/2026

Fog is not favored.

Forecast Confidence



Chance for Fog

Saturday AM	Unlikely
Saturday PM	Unlikely
Sunday AM	Unlikely
Sunday PM	Unlikely
Monday AM	Unlikely
Monday PM	Unlikely

Houston Pilots Visibility Chart (miles)



Visibility	Wed 4 am	Wed 5 am	Wed 6 am	Wed 7 am	Wed 8 am	Wed 9 am	Wed 10 am	Wed 11 am	Wed 12 pm	Wed 1 pm	Wed 2 pm	Wed 3 pm	Wed 4 pm	Wed 5 pm	Wed 6 pm	Wed 7 pm	Wed 8 pm	Wed 9 pm	Wed 10 pm	Wed 11 pm	Thu 12 am	Thu 1 am	Thu 2 am	Thu 3 am
Houston Pilots N - 610 Bridge	10	10	10	10	10	10	10	10	10	10	10	10	10	10	10	10	10	10	10	10	10	10	10	10
Houston Pilots M - Kinder 1	10	10	10	10	10	10	10	10	10	10	10	10	10	10	10	10	10	10	10	10	10	10	10	10
Houston Pilots L - Greens Bayou	10	10	10	10	10	10	10	10	10	10	10	10	10	10	10	10	10	10	10	10	10	10	10	10
Houston Pilots K - Shell Crude	10	10	10	10	10	10	10	10	10	10	10	10	10	10	10	10	10	10	10	10	10	10	10	10
Houston Pilots J - Lynchburg Ferries	10	10	10	10	10	10	10	10	10	10	10	10	10	10	10	10	10	10	10	10	10	10	10	10
Houston Pilots I - Exxon 3	10	10	10	10	10	10	10	10	10	10	10	10	10	10	10	10	10	10	10	10	10	10	10	10
Houston Pilots H - Morgans Point	10	10	10	10	10	10	10	10	10	10	10	10	10	10	10	10	10	10	10	10	10	10	10	10
Houston Pilots G - 75/76	10	10	10	10	10	10	10	10	10	10	10	10	10	10	10	10	10	10	10	10	10	10	10	10
Houston Pilots F - 63/64	10	10	10	10	10	10	10	10	10	10	10	10	10	10	10	10	10	10	10	10	10	10	10	10
Houston Pilots E - 51/52	10	10	10	10	10	10	10	10	10	10	10	10	10	10	10	10	10	10	10	10	10	10	10	10
Houston Pilots D - 37/38	10	10	10	10	10	10	10	10	10	10	10	10	10	10	10	10	10	10	10	10	10	10	10	10
Houston Pilots C - 25/26	10	10	10	10	10	10	10	10	10	10	10	10	10	10	10	10	10	10	10	10	10	10	10	10
Houston Pilots B - 11/12	10	10	10	10	10	10	10	10	10	10	10	10	10	10	10	10	10	10	10	10	10	10	10	10
Houston Pilots A - 1 & 2 Bravo	10	10	10	10	10	10	10	10	10	10	10	10	10	10	10	10	10	10	10	10	10	10	10	10

NOTE: This is automated data that may/may not agree with the official BAM thinking that's found on the daily slides or special visibility report slides. This data should be used as a guide only

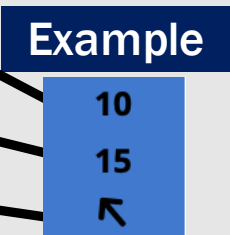
Houston Pilots Wind Chart



Forecast Confidence



Sustained Wind 10 Knots
Gusts 15 Knots
Wind from the SE



Wind	Wed 4 am	Wed 5 am	Wed 6 am	Wed 7 am	Wed 8 am	Wed 9 am	Wed 10 am	Wed 11 am	Wed 12 pm	Wed 1 pm	Wed 2 pm	Wed 3 pm	Wed 4 pm	Wed 5 pm	Wed 6 pm	Wed 7 pm	Wed 8 pm	Wed 9 pm	Wed 10 pm	Wed 11 pm	Thu 12 am	Thu 1 am	Thu 2 am	Thu 3 am
Houston Pilots N - 610 Bridge	6 13 →	6 14 →	6 14 →	6 14 →	8 15 →	8 16 →	9 18 →	10 20 →	13 23 ↓	13 24 ↓	13 26 ↓	14 28 ↓	15 29 ↓	15 29 ↓	15 29 ↓	13 26 ↓	14 26 ↓	14 26 ↓	13 25 ↓	13 24 ↓	13 23 ↓	10 21 ↓	10 20 ↓	10 20 ↓
Houston Pilots M - Kinder 1	6 13 →	6 14 →	6 14 →	6 14 →	8 15 →	8 16 →	9 18 →	10 20 →	12 23 ↓	13 24 ↓	13 26 ↓	14 28 ↓	15 29 ↓	15 29 ↓	14 28 ↓	13 26 ↓	13 26 ↓	14 26 ↓	13 25 ↓	13 24 ↓	12 23 ↓	10 21 ↓	10 20 ↓	10 20 ↓
Houston Pilots L - Greens Bayou	6 13 →	6 13 →	6 14 →	6 14 →	7 15 →	8 16 →	8 17 →	10 20 →	12 22 ↓	13 23 ↓	13 25 ↓	14 26 ↓	15 28 ↓	15 28 ↓	14 28 ↓	13 26 ↓	13 26 ↓	13 26 ↓	13 24 ↓	13 24 ↓	12 23 ↓	10 21 ↓	10 20 ↓	10 20 ↓
Houston Pilots K - Shell Crude	6 13 →	6 13 →	6 14 →	6 14 →	7 15 →	8 16 →	9 17 →	10 20 →	12 22 ↓	13 23 ↓	13 25 ↓	14 26 ↓	15 28 ↓	15 28 ↓	14 28 ↓	13 26 ↓	13 26 ↓	13 26 ↓	13 24 ↓	13 24 ↓	12 23 ↓	10 21 ↓	10 20 ↓	10 20 ↓
Houston Pilots J - Lynchburg Ferries	6 13 →	6 13 →	6 13 →	6 14 →	7 15 →	8 16 →	8 17 →	10 20 →	12 22 ↓	13 23 ↓	15 25 ↓	15 26 ↓	15 28 ↓	15 28 ↓	14 28 ↓	13 26 ↓	13 26 ↓	13 26 ↓	13 24 ↓	13 24 ↓	12 22 ↓	10 20 ↓	10 20 ↓	9 20 ↓
Houston Pilots I - Exxon 3	9 14 →	9 14 →	9 15 →	9 15 →	10 16 →	10 16 →	10 18 →	13 20 →	13 21 ↓	14 23 ↓	15 25 ↓	16 26 ↓	17 28 ↓	18 28 ↓	18 28 ↓	17 26 ↓	17 26 ↓	17 26 ↓	18 26 ↓	17 25 ↓	17 24 ↓	16 23 ↓	15 22 ↓	15 21 ↓
Houston Pilots H - Morgans Point	9 14 →	9 15 →	9 15 →	9 15 →	10 16 →	10 16 →	10 18 →	12 20 →	13 21 ↓	13 23 ↓	15 24 ↓	16 26 ↓	17 28 ↓	17 28 ↓	17 28 ↓	17 26 ↓	17 26 ↓	17 26 ↓	17 26 ↓	17 25 ↓	17 24 ↓	15 22 ↓	15 22 ↓	15 21 ↓
Houston Pilots G - 75/76	10 16 →	12 17 →	12 17 →	12 17 →	13 18 →	13 20 →	13 20 →	14 21 ↓	14 23 ↓	15 24 ↓	15 26 ↓	17 28 ↓	18 29 ↓	20 29 ↓	20 29 ↓	18 28 ↓	20 28 ↓	20 29 ↓	20 29 ↓	20 29 ↓	20 29 ↓	18 28 ↓	18 28 ↓	18 26 ↓
Houston Pilots F - 63/64	10 16 →	12 17 →	13 17 →	13 17 →	13 18 →	13 20 →	13 20 →	14 22 ↓	14 23 ↓	14 23 ↓	15 25 ↓	17 26 ↓	17 29 ↓	20 29 ↓	20 29 ↓	18 28 ↓	20 28 ↓	20 29 ↓	20 29 ↓	21 29 ↓	20 29 ↓	20 28 ↓	20 29 ↓	20 28 ↓
Houston Pilots E - 51/52	10 16 →	12 17 →	13 17 →	13 18 →	13 20 →	14 20 →	14 21 ↓	15 22 ↓	15 22 ↓	15 23 ↓	16 25 ↓	17 26 ↓	17 28 ↓	20 29 ↓	20 29 ↓	20 30 ↓	21 30 ↓	22 31 ↓	22 30 ↓	22 30 ↓	21 30 ↓	20 29 ↓	21 29 ↓	20 29 ↓
Houston Pilots D - 37/38	12 16 →	12 17 →	13 17 →	13 18 →	13 20 →	14 21 →	14 21 ↓	15 22 ↓	15 23 ↓	15 23 ↓	16 25 ↓	17 26 ↓	17 28 ↓	20 29 ↓	20 29 ↓	20 29 ↓	22 31 ↓	22 31 ↓	22 31 ↓	22 31 ↓	21 30 ↓	21 30 ↓	22 30 ↓	21 30 ↓
Houston Pilots C - 25/26	10 17 →	12 17 →	13 18 →	13 18 →	13 20 →	14 21 →	14 21 ↓	15 22 ↓	15 23 ↓	15 23 ↓	16 24 ↓	17 26 ↓	17 28 ↓	18 29 ↓	20 29 ↓	20 29 ↓	21 31 ↓	22 31 ↓	22 31 ↓	22 31 ↓	21 30 ↓	21 30 ↓	22 31 ↓	22 30 ↓
Houston Pilots B - 11/12	10 17 →	12 17 →	12 18 →	13 18 →	13 20 →	13 20 →	14 21 ↓	14 22 ↓	15 22 ↓	15 22 ↓	15 24 ↓	16 25 ↓	17 25 ↓	17 28 ↓	18 28 ↓	18 28 ↓	20 29 ↓	21 30 ↓	21 29 ↓	21 29 ↓	21 29 ↓	20 29 ↓	20 29 ↓	20 29 ↓
Houston Pilots A - 1 & 2 Bravo	13 18 →	14 21 →	15 21 →	15 22 →	15 23 →	16 23 →	16 23 →	16 24 →	16 24 →	16 24 →	17 25 ↓	17 26 ↓	18 28 ↓	20 29 ↓	20 29 ↓	21 32 ↓	22 32 ↓	24 35 ↓	24 35 ↓	24 35 ↓	24 36 ↓	23 35 ↓	24 35 ↓	24 33 ↓

NOTE: This is automated data that may/may not agree with the official BAM thinking that's found on the daily slides.
This data should be used as a guide only.

Houston Pilots: WED. 01/14/2026

Forecast Discussion

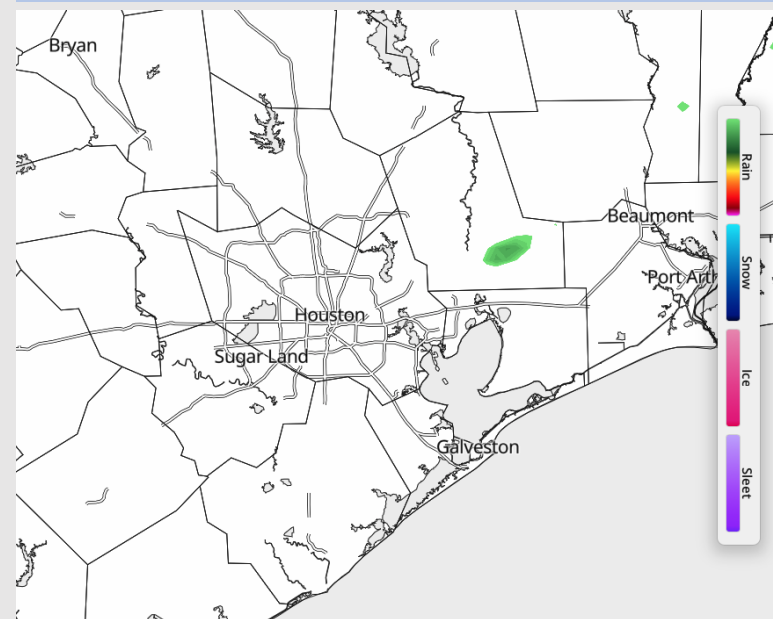
Precip: An isolated, brief drizzle from 5AM to 8AM is possible. Dry thereafter.

Wind: Winds out of the W through 1PM, and out of the NNW thereafter.
N of Morgan's Point: Winds of 3 – 8 kts, increasing to 8 – 13 kts from 9AM to 2PM, increasing once more to 15 – 20 kts through 6PM. **Gusts of 20 – 30 kts after 9 AM.**
S of Morgan's Point: Winds of 8 – 13 kts until 7 AM, jumping to 19 – 24 kts for the rest of the day. **Gusts of 25 – 32 kts after 6 AM.**
Boarding Station: Winds of 23 – 28 kts after 7AM. **Gusts of 22 – 27 kts through 1PM, 30 – 35 kts thereafter.**

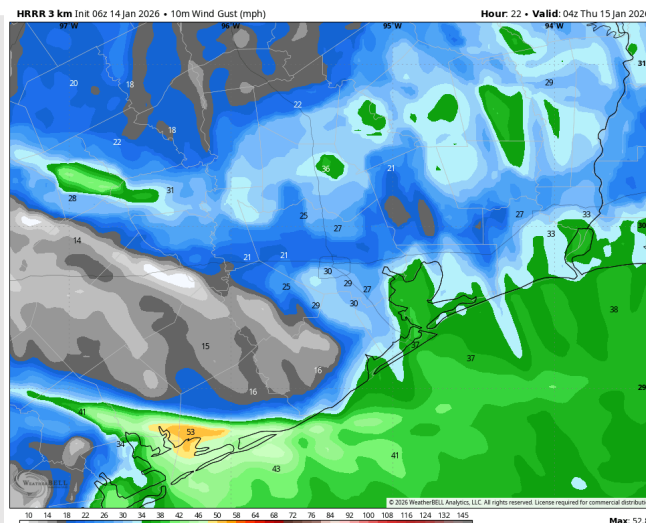
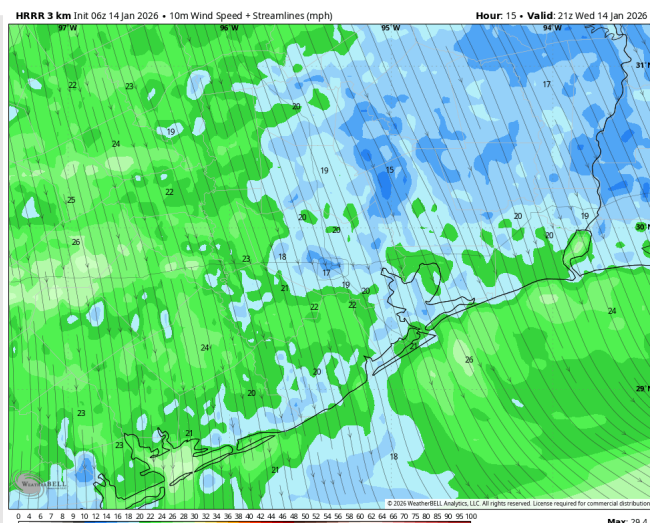
High Temps: **N of Morgan's Point:** Upper 60s F. **S of Morgan's Point:** Mid 60s F.

Visibility: No visibility concerns for WED.

Precip Image: 7 AM CT



Wind Speed:
3 PM CT



MAX GUSTS
10 PM WED

Houston Pilots: THU. 01/15/2026

Forecast Discussion

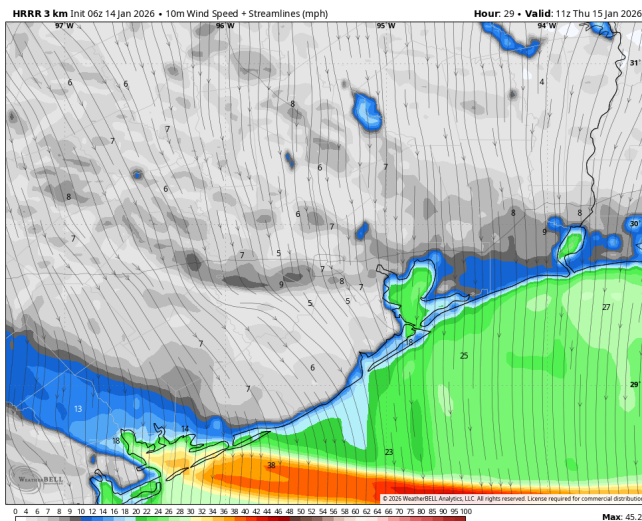
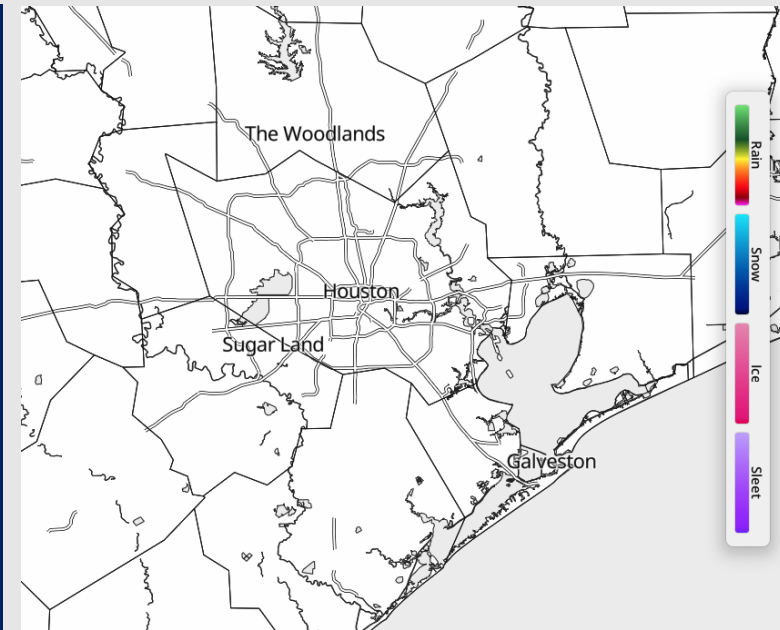
Precip: Dry conditions favored for Thursday.

Wind: Winds out of the N through 5 PM, turning out of the SW after that. **N of Morgan's Point:** Winds of 3 - 8 kts. **S of Morgan's Point:** Winds of 15 - 20 kts through 8 AM, lowering to 11 - 16 kts through noon. Winds of 3 - 8 kts thereafter. **Gusts of 21 - 26 kts through 8AM.** **Boarding Station:** Winds of 18 - 23 kts through 7AM, lowering to 15 - 20 kts through 3 PM, and 3 - 8 kts thereafter. **Gusts of 25 - 30 kts through 9AM.**

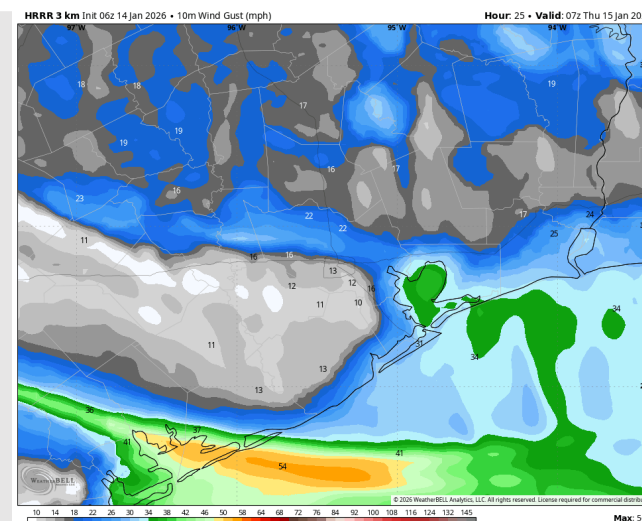
High Temps: **N of Morgan's Point:** Upper 50s F. **S of Morgan's Point:** Mid 50s F.

Visibility: No visibility concerns for THU.

Precip Image: 11 AM CT



Wind Speed:
5 AM CT



MAX GUSTS
THU 1 AM

Houston Pilots: FRI. 01/16/2026

Forecast Discussion

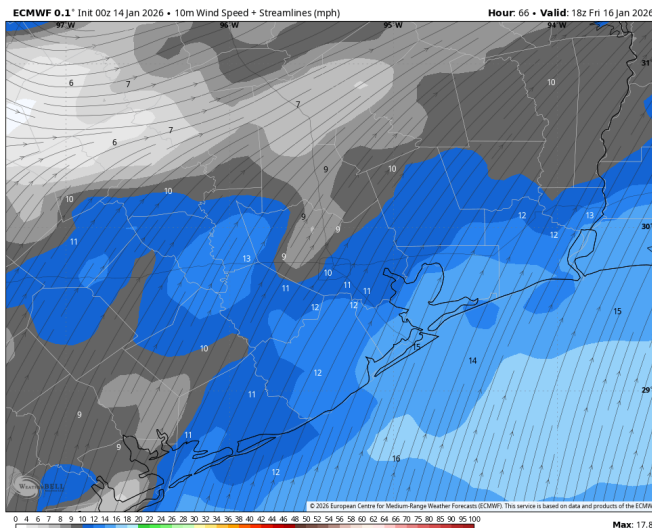
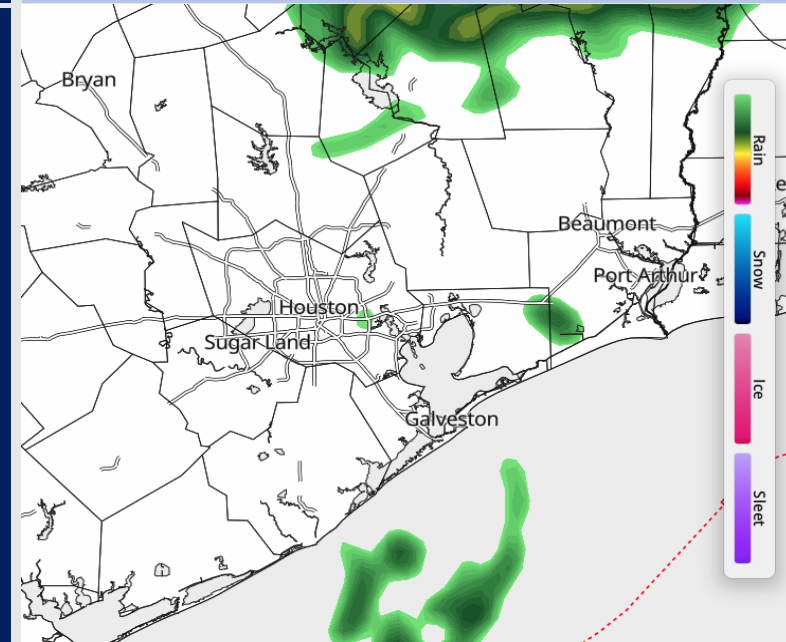
Precip: Isolated rain chances from 6PM to 10PM with the best rain chances staying to the east of all Stations.

Wind: Winds will be out of the SW, rotating to be out of the N after 10PM. **N of Morgan's Point:** Winds of 4– 9 kts. **S of Morgan's Point:** Winds of 8 – 13 kts, increasing to 15 – 20 kts after 10PM. **Gusts up to 20 kts in play for all Stations from 12AM to 2PM, with gusts picking back up to 20 – 25 kts after 10PM.**

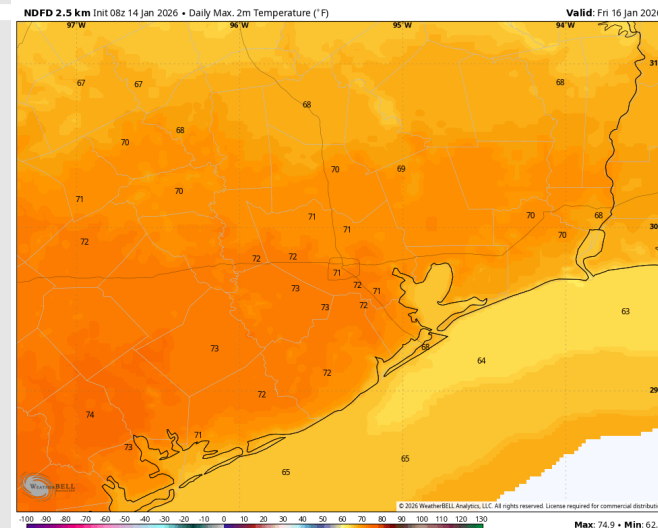
High Temps: **N of Morgan's Point:** Low 70s F. **S of Morgan's Point:** Upper 60s F.

Visibility: No fog concerns.

Precip Image: 6 PM CT



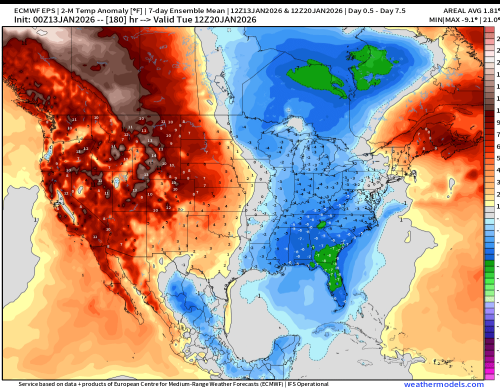
Wind Speed:
12 PM CT



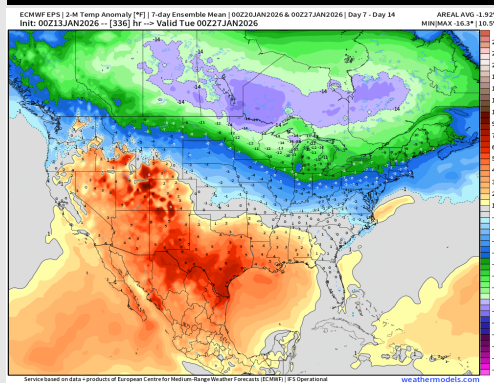
High Temps
FRI

Houston Pilots: 01/14/2026

Next 7 Day Temperature Departure

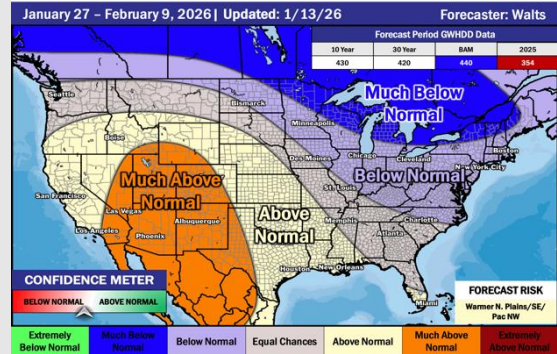


8-14 Day Temperature Departure

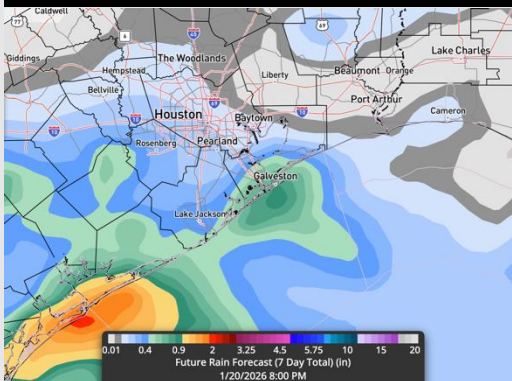


15-30 Day Temperature Departure

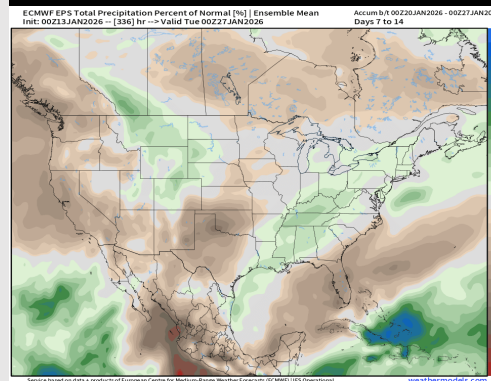
Week ¾ Temperature Outlook



Next 7 Day Total Precipitation

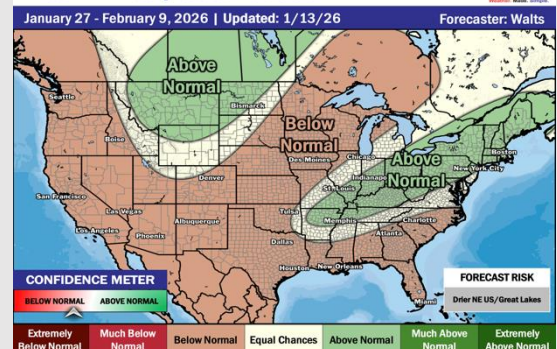


8-14 Day % of Average Precip.



15-30 Day % of Average Precip.

Week ¾ Precipitation Outlook



- Below normal temps are favored over the next 7 days, with only hit/miss rain chances through the weekend – better rain chances early next week.
- Above normal temperatures and slightly above normal rain changes in the Week 2 period.
- Above normal temperatures and below normal rainfall expected for late January/early February.