

Houston Pilots Forecast Package



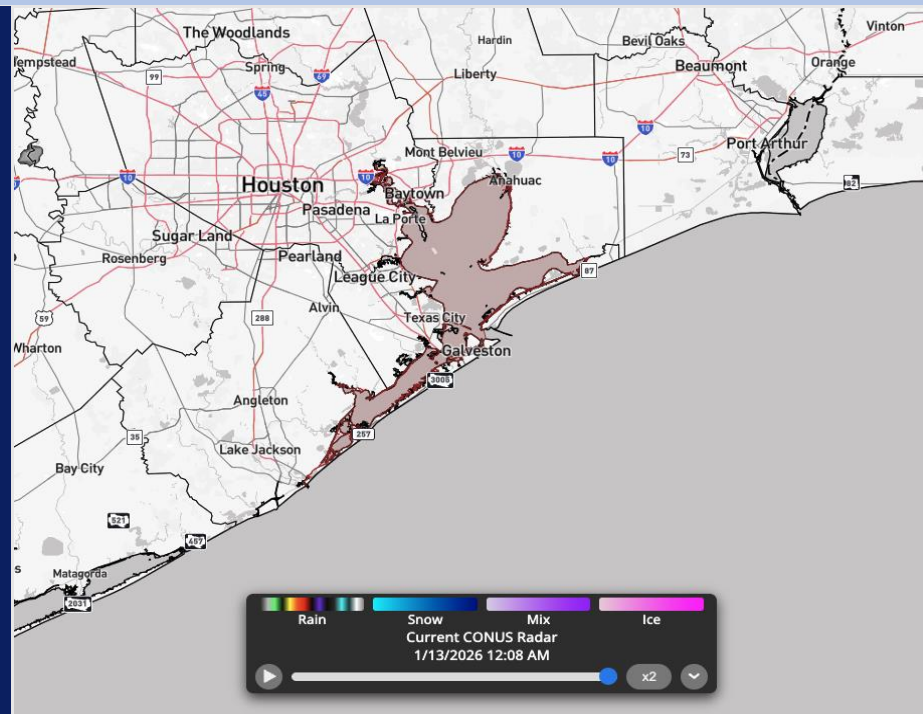
Updated: 12:00 AM CT

Tuesday, January 13, 2026

Forecaster: Noah Began

Weather Headlines

- Fog is NOT favored for the coming days.
- Isolated rain chances are on the table for TUE and early WED AM.
- Calm winds for TUE will lead into **strong winds for WED and THU**. Sustained winds will briefly reach ~33 kts at the Boarding Station on WED evening. We will monitor for a port trigger.



Current Radar: 11:08 PM CT

As always, please do not hesitate to reach out to us with any forecast questions at **(317)-560-8122**. Press 1 for forecast questions.



You can also access real-time forecast updates and 24/7 meteorological chat assistance on your **Clarity** app.

Houston Pilots Extended Range Visibility Report



Friday 01/16/2026

Fog is not favored.

Forecast Confidence



Sunday 01/18/2026

Fog is not favored.

Forecast Confidence



Saturday 01/17/2026

Fog is not favored.

Forecast Confidence



Chance for Fog

Friday AM	Unlikely
Friday PM	Unlikely
Saturday AM	Unlikely
Saturday PM	Unlikely
Sunday AM	Unlikely
Sunday PM	Unlikely

Houston Pilots Visibility Chart (miles)



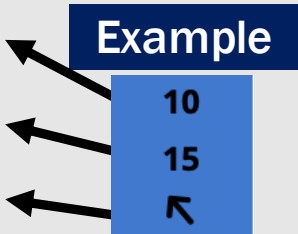
Visibility	Mon 11 pm	Tue 12 am	Tue 1 am	Tue 2 am	Tue 3 am	Tue 4 am	Tue 5 am	Tue 6 am	Tue 7 am	Tue 8 am	Tue 9 am	Tue 10 am	Tue 11 am	Tue 12 pm	Tue 1 pm	Tue 2 pm	Tue 3 pm	Tue 4 pm	Tue 5 pm	Tue 6 pm	Tue 7 pm	Tue 8 pm	Tue 9 pm	Tue 10 pm
Houston Pilots N - 610 Bridge	10	10	10	10	10	10	10	10	10	10	10	10	10	10	10	10	10	10	10	10	10	10	10	10
Houston Pilots M - Kinder 1	10	10	10	10	10	10	10	10	10	10	10	10	10	10	10	10	10	10	10	10	10	10	10	10
Houston Pilots L - Greens Bayou	10	10	10	10	10	10	10	10	10	10	10	10	10	10	10	10	10	10	10	10	10	10	10	10
Houston Pilots K - Shell Crude	10	10	10	10	10	10	10	10	10	10	10	10	10	10	10	10	10	10	10	10	10	10	10	10
Houston Pilots J - Lynchburg Ferries	10	10	10	10	10	10	10	10	10	10	10	10	10	10	10	10	10	10	10	10	10	10	10	10
Houston Pilots I - Exxon 3	10	10	10	10	10	10	10	10	10	10	10	10	10	10	10	10	10	10	10	10	10	10	10	10
Houston Pilots H - Morgans Point	10	10	10	10	10	10	10	10	10	10	10	10	10	10	10	10	10	10	10	10	10	10	10	10
Houston Pilots G - 75/76	10	10	10	10	10	10	10	10	10	10	10	10	10	10	10	10	10	10	10	10	10	10	10	10
Houston Pilots F - 63/64	10	10	10	10	10	10	10	10	10	10	10	10	10	10	10	10	10	10	10	10	10	10	10	10
Houston Pilots E - 51/52	10	10	10	10	10	10	10	10	10	10	10	10	10	10	10	10	10	10	10	10	10	10	10	10
Houston Pilots D - 37/38	10	10	10	10	10	10	10	10	10	10	10	10	10	10	10	10	10	10	10	10	10	10	10	10
Houston Pilots C - 25/26	10	10	10	10	10	10	10	10	10	10	10	10	10	10	10	10	10	10	10	10	10	10	10	10
Houston Pilots B - 11/12	10	10	10	10	10	10	10	10	10	10	10	10	10	10	10	10	10	10	10	10	10	10	10	10
Houston Pilots A - 1 & 2 Bravo	10	10	10	10	10	10	10	10	10	10	10	10	10	10	10	10	10	10	10	10	10	10	10	10

NOTE: This is automated data that may/may not agree with the official BAM thinking that’s found on the daily slides or special visibility report slides. This data should be used as a guide only

Houston Pilots Wind Chart



Sustained Wind 10 Knots
Gusts 15 Knots
Wind from the SE



Wind	Mon 11 pm	Tue 12 am	Tue 1 am	Tue 2 am	Tue 3 am	Tue 4 am	Tue 5 am	Tue 6 am	Tue 7 am	Tue 8 am	Tue 9 am	Tue 10 am	Tue 11 am	Tue 12 pm	Tue 1 pm	Tue 2 pm	Tue 3 pm	Tue 4 pm	Tue 5 pm	Tue 6 pm	Tue 7 pm	Tue 8 pm	Tue 9 pm	Tue 10 pm
Houston Pilots N - 610 Bridge	1	1	1	1	1	1	1	1	1	1	1	1	2	3	3	3	3	3	3	3	3	3	3	3
	3	3	3	2	2	2	2	3	3	3	5	5	6	7	8	8	9	9	8	7	6	7	7	7
	↖	↖	↖	↖	↖	↖	↖	↗	↗	↘	↘	↘	↘	↘	↘	↘	↘	↘	↘	↘	↗	↗	↗	↗
Houston Pilots M - Kinder 1	1	1	1	1	1	1	1	1	1	1	1	1	2	3	3	3	3	3	3	3	3	3	3	3
	3	3	3	2	2	2	2	3	3	3	5	5	6	7	8	8	9	8	8	7	6	7	7	7
	↖	↖	↖	↖	↖	↖	↖	↗	↗	↘	↘	↘	↘	↘	↘	↘	↘	↘	↘	↘	↗	↗	↗	↗
Houston Pilots L - Greens Bayou	1	1	1	1	1	1	1	1	1	1	1	1	2	3	3	3	3	3	3	3	3	3	3	3
	3	3	3	2	2	2	2	2	3	3	5	5	6	7	8	8	9	8	8	7	6	7	7	7
	↖	↖	↖	↖	↖	↖	↖	↗	↗	↘	↘	↘	↘	↘	↘	↘	↘	↘	↘	↘	↗	↗	↗	↗
Houston Pilots K - Shell Crude	1	1	1	1	1	1	1	1	1	1	1	1	2	3	3	3	3	3	3	3	3	3	3	3
	3	2	3	2	2	2	2	2	3	3	5	5	6	7	8	8	8	8	8	7	6	6	7	7
	↖	↖	↖	↖	↖	↖	↖	↗	↗	↘	↘	↘	↘	↘	↘	↘	↘	↘	↘	↘	↗	↗	↗	↗
Houston Pilots J - Lynchburg Ferries	1	1	1	1	1	1	1	1	1	1	1	1	2	2	3	3	3	3	3	3	3	3	3	3
	3	2	3	2	2	2	2	2	3	3	3	5	6	7	7	8	8	9	8	7	6	6	7	7
	↖	↖	↖	↖	↖	↖	↖	↗	↗	↘	↘	↘	↘	↘	↘	↘	↘	↘	↘	↘	↗	↗	↗	↗
Houston Pilots I - Exxon 3	2	2	2	2	1	1	1	2	2	2	2	3	3	3	3	3	5	5	5	5	5	5	6	6
	5	5	5	3	3	3	3	3	5	5	5	6	7	7	8	8	9	9	8	7	8	7	7	8
	↖	↖	↖	↖	↖	↖	↖	↗	↗	↘	↘	↘	↘	↘	↘	↘	↘	↘	↘	↘	↗	↗	↗	↗
Houston Pilots H - Morgans Point	3	2	2	2	1	2	1	2	2	2	2	3	3	3	3	3	5	5	5	3	5	5	5	6
	5	5	5	3	3	3	3	3	5	5	5	6	7	7	8	8	9	9	8	7	7	7	7	8
	↖	↖	↖	↖	↖	↖	↖	↗	↗	↘	↘	↘	↘	↘	↘	↘	↘	↘	↘	↘	↗	↗	↗	↗
Houston Pilots G - 75/76	3	3	3	3	2	2	2	2	2	2	3	3	3	3	3	3	3	3	3	5	5	6	6	7
	6	6	6	5	5	5	3	3	5	5	5	6	7	7	8	8	8	9	8	7	8	7	8	9
	↖	↖	↖	↖	↖	↖	↖	↗	↗	↘	↘	↘	↘	↘	↘	↘	↘	↘	↘	↘	↗	↗	↗	↗
Houston Pilots F - 63/64	3	3	3	3	2	2	2	2	2	2	3	3	3	3	3	3	3	3	3	5	5	5	6	6
	6	6	6	5	5	5	3	3	5	5	5	6	7	7	8	8	8	8	8	7	8	7	8	9
	↖	↖	↖	↖	↖	↖	↖	↗	↗	↘	↘	↘	↘	↘	↘	↘	↘	↘	↘	↘	↗	↗	↗	↗
Houston Pilots E - 51/52	3	3	3	3	2	2	2	2	2	2	2	3	3	3	3	3	3	3	3	3	3	5	6	6
	7	7	6	6	5	5	3	3	5	5	5	6	7	8	8	8	8	8	7	7	7	7	9	9
	↖	↖	↖	↖	↖	↖	↖	↖	↗	↘	↘	↘	↘	↘	↘	↘	↘	↘	↘	↘	↗	↗	↗	↗
Houston Pilots D - 37/38	3	3	3	3	3	2	2	2	2	2	3	3	3	3	3	3	3	3	3	3	3	3	5	6
	7	7	7	6	5	5	5	5	5	5	5	7	7	8	8	8	8	8	7	7	6	7	7	8
	↖	↖	↖	↖	↖	↖	↖	↖	↘	↘	↘	↘	↘	↘	↘	↘	↘	↘	↘	↘	↘	↘	↘	↘
Houston Pilots C - 25/26	5	5	3	3	3	3	2	2	2	2	3	3	3	3	5	3	3	3	3	3	3	3	5	6
	7	7	7	6	6	5	5	5	5	5	5	7	7	8	8	8	8	8	7	7	6	7	7	8
	↖	↖	↖	↖	↖	↖	↖	↖	↘	↘	↘	↘	↘	↘	↘	↘	↘	↘	↘	↘	↘	↘	↘	↘
Houston Pilots B - 11/12	5	3	3	3	3	2	2	2	2	2	3	3	3	5	5	5	5	5	3	3	3	3	3	6
	7	7	7	7	6	6	5	5	5	5	5	7	7	8	8	8	8	8	7	6	6	7	7	8
	↖	↖	↖	↖	↖	↖	↖	↖	↘	↘	↘	↘	↘	↘	↘	↘	↘	↘	↘	↘	↘	↘	↘	↘
Houston Pilots A - 1 & 2 Bravo	6	6	6	6	5	3	3	3	3	3	3	3	3	3	3	3	3	3	3	3	5	5	6	7
	9	9	8	7	7	7	6	6	6	6	6	7	7	8	8	8	7	7	7	7	7	7	8	9
	↖	↖	↖	↖	↖	↖	↖	↖	↖	↗	↗	↘	↘	↘	↘	↘	↘	↘	↘	↘	↘	↘	↘	↘

NOTE: This is automated data that may/may not agree with the official BAM thinking that's found on the daily slides.
This data should be used as a guide only.

Houston Pilots: TUE. 01/13/2026

Forecast Discussion

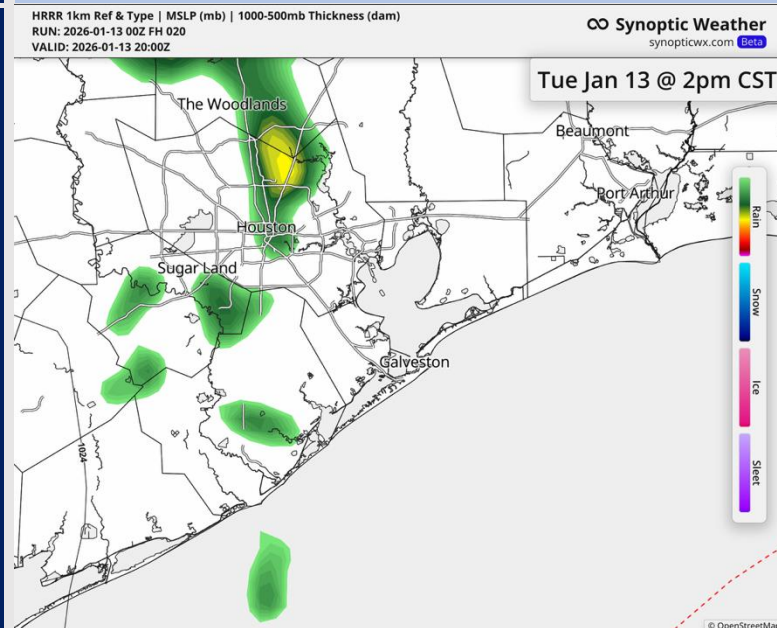
Precip: A few brief, light, isolated showers possible through the day. Best chances look to be after 12 PM. Most dry time will dominate.

Wind: Winds highly variable through the AM hours but settling out of the W from 12 - 8 PM then shift to out of the SW. **N of Morgan's Point:** Winds of 4- 9 kts through the day. **S of Morgan's Point:** Winds of 5 - 10 kts through the day. **A couple gusts to 20 kts after 11 PM.**

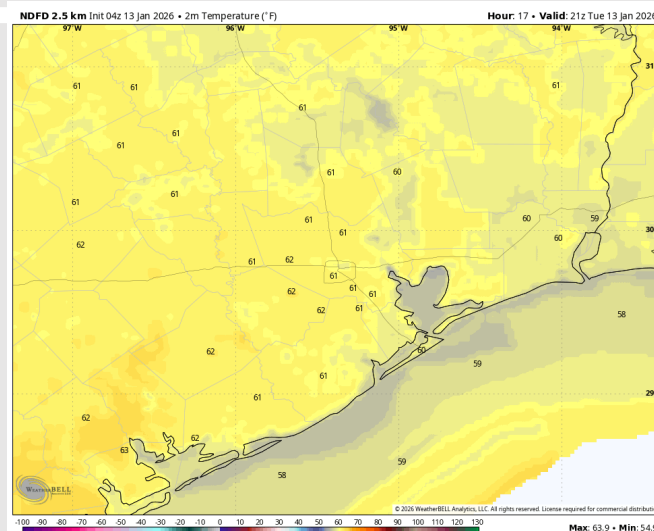
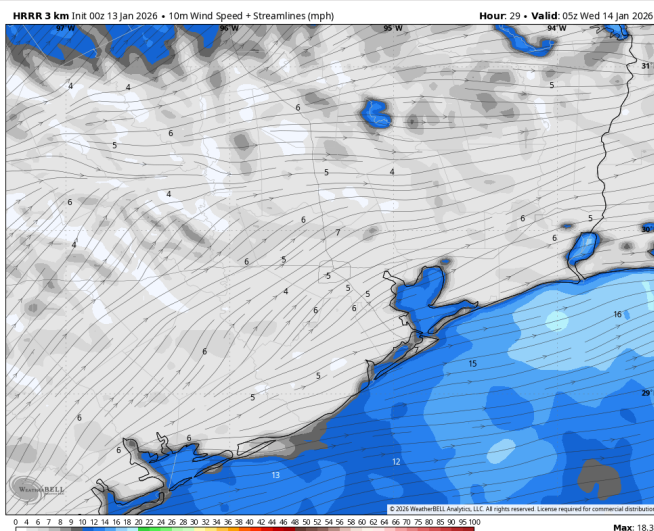
High Temps: **N of Morgan's Point:** Low 60s F. **S of Morgan's Point:** Upper 50s F.

Visibility: No visibility concerns for today.

Precip Image: 3 PM CT



Wind Speed:
11 PM CT



High Temps
Today

Houston Pilots: WED. 01/14/2026

Forecast Discussion

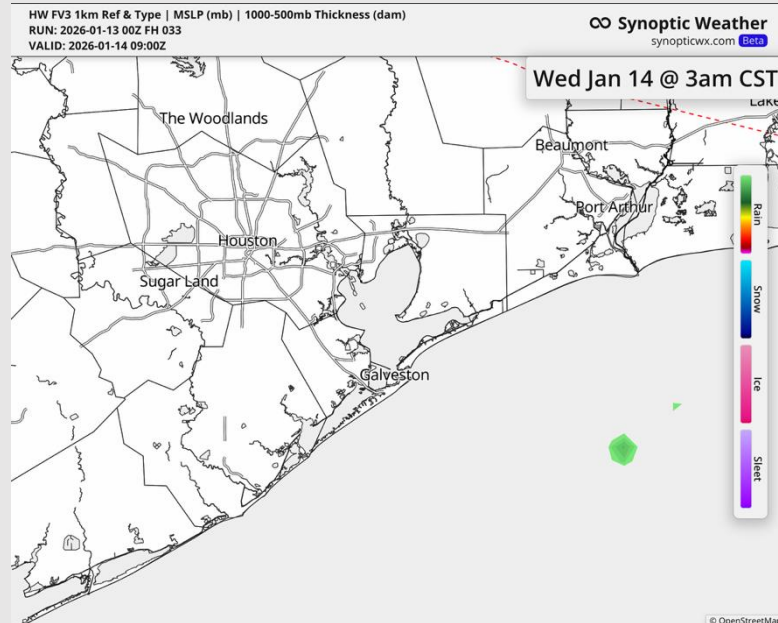
Precip: An isolated, brief drizzle from 12 AM – 6 AM. Dry thereafter.

Wind: Winds out of the WSW through 9 AM, and out of the NNW thereafter. **N of Morgan's Point:** Winds of 3 – 8 kts through 8 AM, increasing to 8 – 13 kts through noon and to 13 – 18 kts through 6 PM. **Gusts of 20 – 30 kts after 9 AM.** **S of Morgan's Point:** Winds of 8 – 13 kts until 5 AM, jumping to 19 – 24 kts from 6 AM onwards. **Gusts of 23 – 30 kts after 8 AM.** **Boarding Station:** Winds of 23 – 28 kts after 1 PM. **Gusts of 22 – 27 kts through 6 AM, 30 – 35 kts thereafter.**

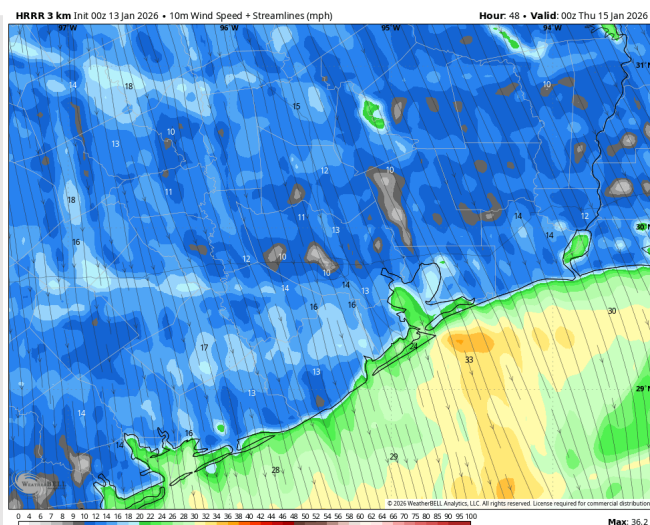
High Temps: **N of Morgan's Point:** Low 60s F. **S of Morgan's Point:** Mid 50s F.

Visibility: No visibility concerns for WED.

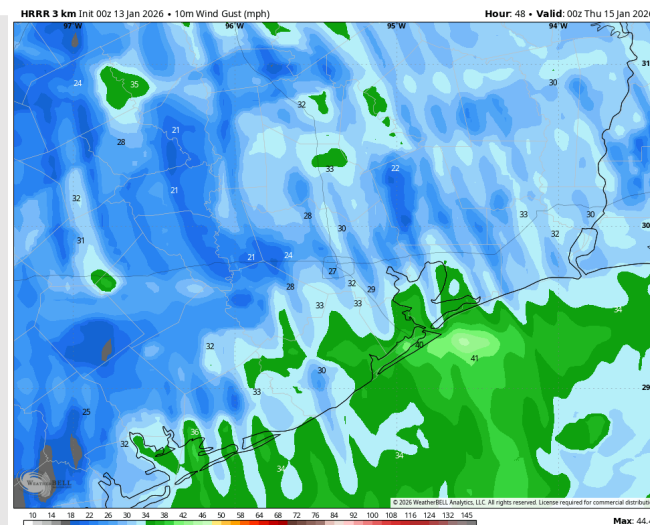
Precip Image: 3 AM CT



Wind Speed:
6 PM CT



MAX GUSTS
6 PM WED



Houston Pilots: THU. 01/15/2026

Forecast Discussion

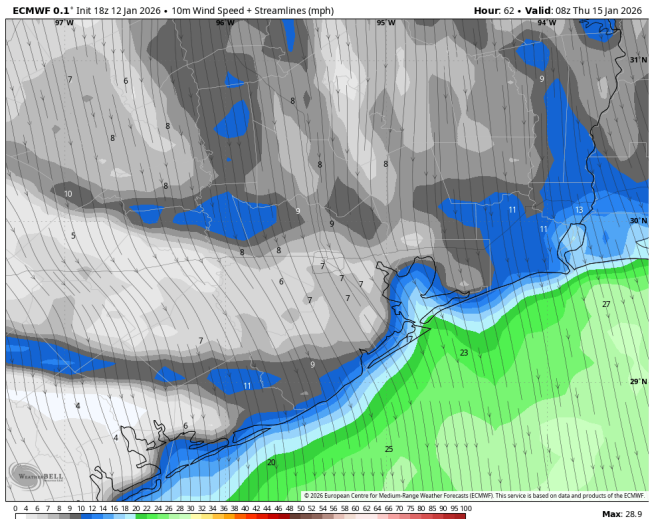
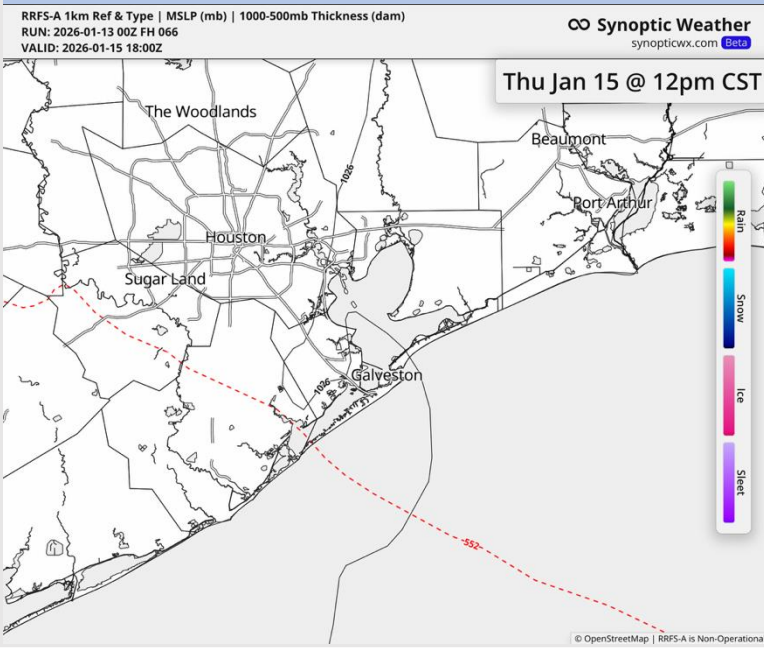
Precip: Dry conditions favored for Thursday.

Wind: Winds out of the N through 3 PM, turning out of the SW after that. **N of Morgan's Point:** Winds of 5 -10 kts. **S of Morgan's Point:** Winds of 15 – 20 kts through 6 AM, lowering to 11 – 16 kts through noon. Winds of 5 – 10 kts thereafter. **Gusts of 21 – 26 kts through 12 PM.** **Boarding Station:** Winds of 18 – 23 kts through 6 AM, lowering to 15 – 20 kts through 12 PM, and 5 – 10 kts thereafter. **Gusts of 25 – 30 kts through 9 AM, with a few additional gusts to 20 kts thereafter.**

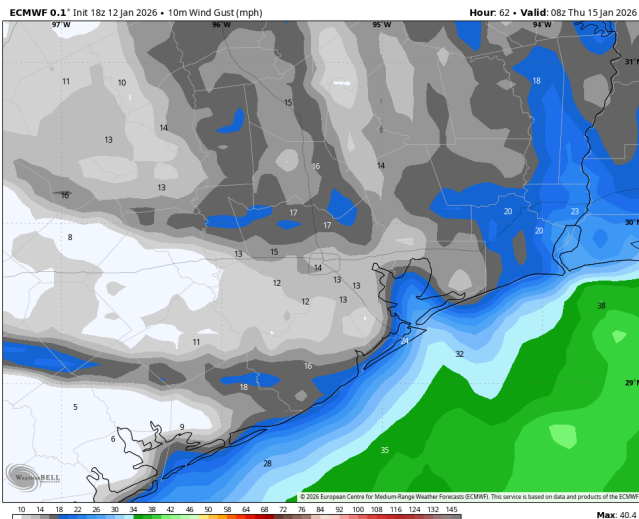
High Temps: **N of Morgan's Point:** Upper 60s F. **S of Morgan's Point:** Mid 60s F.

Visibility: No visibility concerns for THU.

Precip Image: 12 PM CT



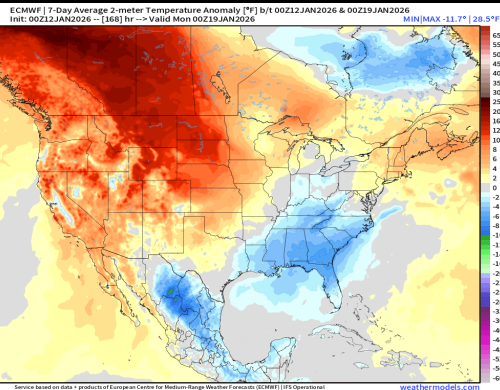
Wind Speed:
2 AM CT



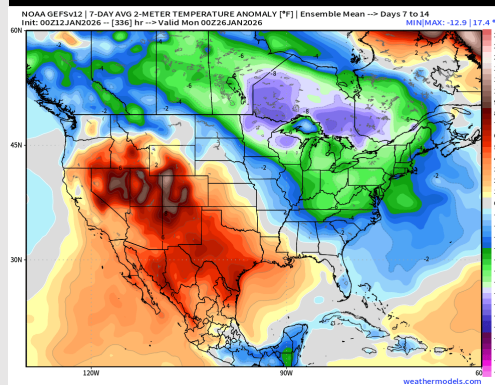
MAX GUSTS
THU 2 AM

Houston Pilots: 01/13/2026

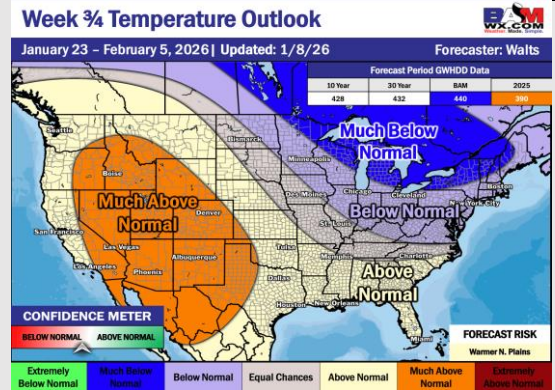
Next 7 Day Temperature Departure



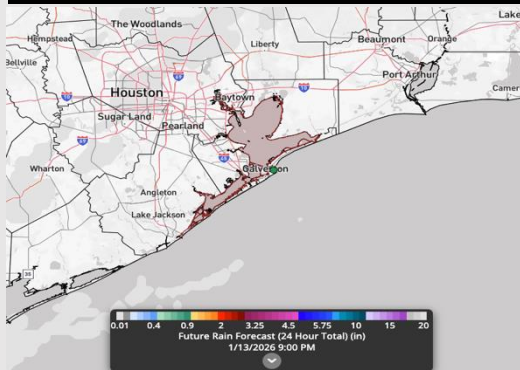
8-14 Day Temperature Departure



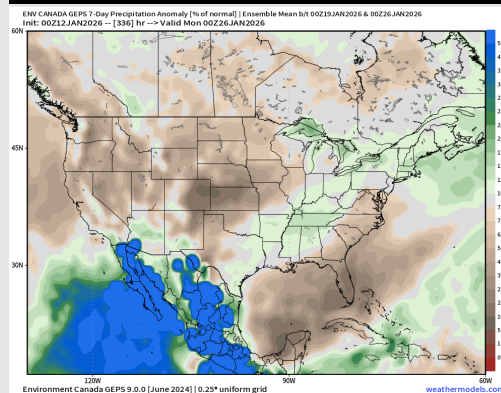
15-30 Day Temperature Departure



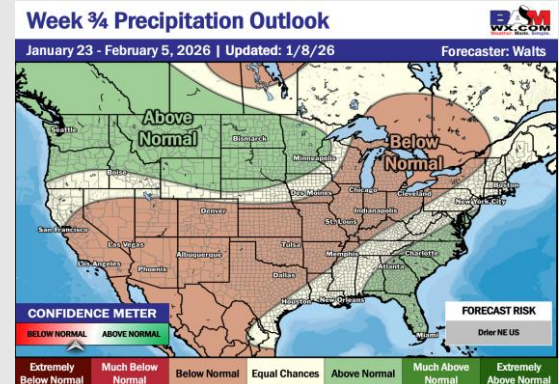
Next 7 Day Total Precipitation



8-14 Day % of Average Precip.



15-30 Day % of Average Precip.



- Below normal temps are favored over the next 7 days, with only hit/miss rain chances throughout these 7 days.
- Above normal temperatures and slightly above normal rain changes in the Week 2 period.
- Above normal temperatures and near normal rainfall expected for mid January.