

Houston Pilots Forecast Package



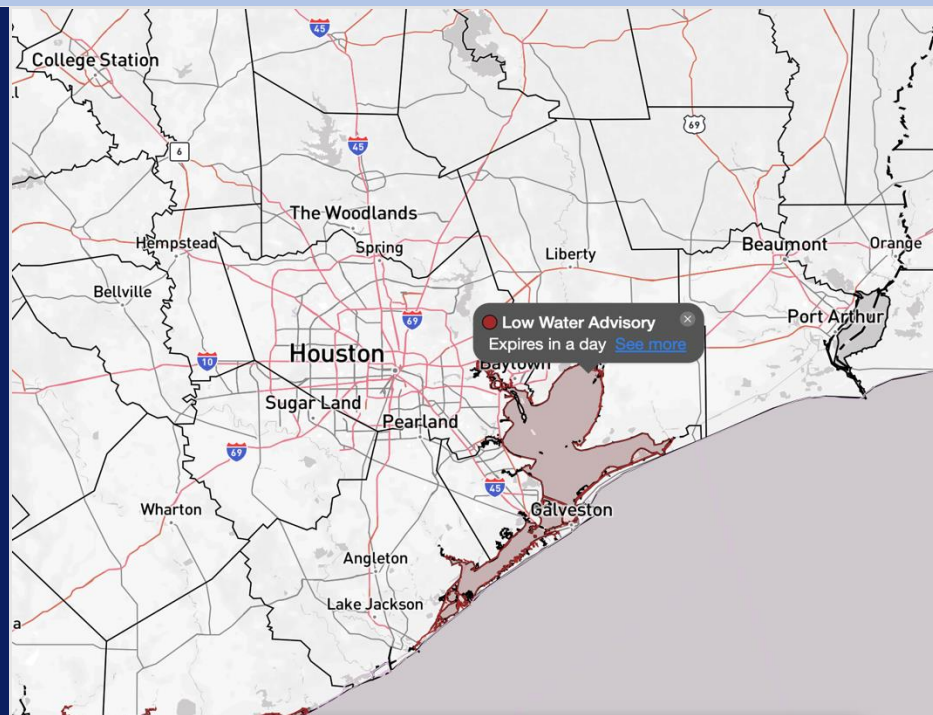
Updated: 12:50 PM CT

Sunday, January 11, 2026

Forecaster: Jonathan Kipper

Weather Headlines

- Fog is NOT favored for the coming days.
- Dry conditions favored to start the week outside of rather isolated rain TUE AM.
- **Wind gusts of up to 20 kts will be possible through Monday AM.** Winds will generally be calmer to start the week.



Current Radar: 12:45 PM CT

As always, please do not hesitate to reach out to us with any forecast questions at **(317)-560-8122**. Press 1 for forecast questions.



You can also access real-time forecast updates and 24/7 meteorological chat assistance on your **Clarity** app.

Houston Pilots Extended Range Visibility Report



Wednesday 01/14/2026

Fog is not favored.

Forecast Confidence



Friday 01/16/2026

Fog is not favored.

Forecast Confidence



Thursday 01/15/2026

Fog is not favored.

Forecast Confidence



Chance for Fog

Wednesday AM	Unlikely
Wednesday PM	Unlikely
Thursday AM	Unlikely
Thursday PM	Unlikely
Friday AM	Unlikely
Friday PM	Unlikely

Houston Pilots Visibility Chart (miles)



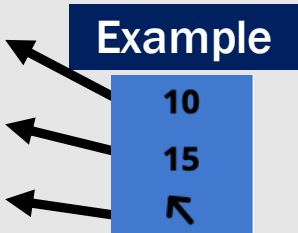
Visibility	Sun 2 pm	Sun 3 pm	Sun 4 pm	Sun 5 pm	Sun 6 pm	Sun 7 pm	Sun 8 pm	Sun 9 pm	Sun 10 pm	Sun 11 pm	Mon 12 am	Mon 1 am	Mon 2 am	Mon 3 am	Mon 4 am	Mon 5 am	Mon 6 am	Mon 7 am	Mon 8 am	Mon 9 am	Mon 10 am	Mon 11 am	Mon 12 pm	Mon 1 pm
Houston Pilots N - 610 Bridge	10	10	10	10	10	10	10	10	10	10	10	10	10	10	10	10	10	10	10	10	10	10	10	10
Houston Pilots M - Kinder 1	10	10	10	10	10	10	10	10	10	10	10	10	10	10	10	10	10	10	10	10	10	10	10	10
Houston Pilots L - Greens Bayou	10	10	10	10	10	10	10	10	10	10	10	10	10	10	10	10	10	10	10	10	10	10	10	10
Houston Pilots K - Shell Crude	10	10	10	10	10	10	10	10	10	10	10	10	10	10	10	10	10	10	10	10	10	10	10	10
Houston Pilots J - Lynchburg Ferries	10	10	10	10	10	10	10	10	10	10	10	10	10	10	10	10	10	10	10	10	10	10	10	10
Houston Pilots I - Exxon 3	10	10	10	10	10	10	10	10	10	10	10	10	10	10	10	10	10	10	10	10	10	10	10	10
Houston Pilots H - Morgans Point	10	10	10	10	10	10	10	10	10	10	10	10	10	10	10	10	10	10	10	10	10	10	10	10
Houston Pilots G - 75/76	10	10	10	10	10	10	10	10	10	10	10	10	10	10	10	10	10	10	10	10	10	10	10	10
Houston Pilots F - 63/64	10	10	10	10	10	10	10	10	10	10	10	10	10	10	10	10	10	10	10	10	10	10	10	10
Houston Pilots E - 51/52	10	10	10	10	10	10	10	10	10	10	10	10	10	10	10	10	10	10	10	10	10	10	10	10
Houston Pilots D - 37/38	10	10	10	10	10	10	10	10	10	10	10	10	10	10	10	10	10	10	10	10	10	10	10	10
Houston Pilots C - 25/26	10	10	10	10	10	10	10	10	10	10	10	10	10	10	10	10	10	10	10	10	10	10	10	10
Houston Pilots B - 11/12	10	10	10	10	10	10	10	10	10	10	10	10	10	10	10	10	10	10	10	10	10	10	10	10
Houston Pilots A - 1 & 2 Bravo	10	10	10	10	10	10	10	10	10	10	10	10	10	10	10	10	10	10	10	10	10	10	10	10

NOTE: This is automated data that may/may not agree with the official BAM thinking that’s found on the daily slides or special visibility report slides. This data should be used as a guide only

Houston Pilots Wind Chart



Sustained Wind 10 Knots
Gusts 15 Knots
Wind from the SE



Wind	Sun 2 pm	Sun 3 pm	Sun 4 pm	Sun 5 pm	Sun 6 pm	Sun 7 pm	Sun 8 pm	Sun 9 pm	Sun 10 pm	Sun 11 pm	Mon 12 am	Mon 1 am	Mon 2 am	Mon 3 am	Mon 4 am	Mon 5 am	Mon 6 am	Mon 7 am	Mon 8 am	Mon 9 am	Mon 10 am	Mon 11 am	Mon 12 pm	Mon 1 pm
Houston Pilots N - 610 Bridge	8 17 ↓	8 16 ↓	8 16 ↓	8 15 ↓	7 13 ↓	6 13 ↓	6 12 ↓	6 10 ↓	5 10 ↓	5 9 ↓	5 9 ↓	5 9 ↓	3 9 ↓	3 8 ↓	3 9 ↓	3 9 ↓	3 9 ↓	3 9 ↓	3 8 ↓	3 9 ↓	5 9 ↓	5 9 ↓	5 9 ↓	5 9 ↓
Houston Pilots M - Kinder 1	8 17 ↓	8 16 ↓	8 16 ↓	8 15 ↓	7 13 ↓	6 13 ↓	6 12 ↓	6 10 ↓	6 10 ↓	5 9 ↓	5 9 ↓	5 9 ↓	3 9 ↓	3 9 ↓	5 9 ↓	3 9 ↓	3 9 ↓	3 9 ↓	3 9 ↓	3 9 ↓	5 9 ↓	5 9 ↓	5 9 ↓	5 9 ↓
Houston Pilots L - Greens Bayou	8 17 ↓	8 16 ↓	8 15 ↓	8 15 ↓	7 13 ↓	6 13 ↓	6 12 ↓	6 10 ↓	6 10 ↓	5 9 ↓	5 9 ↓	5 9 ↓	5 9 ↓	3 9 ↓	5 9 ↓	3 9 ↓	3 9 ↓	3 9 ↓	3 9 ↓	3 9 ↓	5 9 ↓	5 9 ↓	5 9 ↓	5 9 ↓
Houston Pilots K - Shell Crude	8 17 ↓	8 16 ↓	8 16 ↓	8 15 ↓	7 13 ↓	6 13 ↓	6 12 ↓	6 10 ↓	6 10 ↓	5 10 ↓	5 9 ↓	5 9 ↓	5 9 ↓	5 9 ↓	5 9 ↓	5 9 ↓	5 9 ↓	5 9 ↓	5 9 ↓	5 9 ↓	5 9 ↓	6 10 ↓	5 9 ↓	5 9 ↓
Houston Pilots J - Lynchburg Ferries	8 16 ↓	8 16 ↓	8 16 ↓	8 15 ↓	7 13 ↓	6 13 ↓	6 12 ↓	6 10 ↓	5 10 ↓	5 9 ↓	5 9 ↓	5 9 ↓	3 8 ↓	3 8 ↓	3 9 ↓	3 9 ↓	3 9 ↓	3 9 ↓	3 9 ↓	3 8 ↓	5 9 ↓	5 9 ↓	3 9 ↓	3 9 ↓
Houston Pilots I - Exxon 3	10 17 ↓	10 17 ↓	10 16 ↓	10 16 ↓	9 14 ↓	9 13 ↓	8 13 ↓	8 13 ↓	8 13 ↓	8 12 ↓	8 12 ↓	8 12 ↓	8 10 ↓	8 10 ↓	8 10 ↓	7 10 ↓	7 10 ↓	7 12 ↓	7 10 ↓	6 10 ↓	6 10 ↓	6 10 ↓	6 10 ↓	6 10 ↓
Houston Pilots H - Morgans Point	9 17 ↓	10 17 ↓	10 16 ↓	10 16 ↓	9 15 ↓	9 13 ↓	9 13 ↓	8 13 ↓	8 13 ↓	8 13 ↓	8 12 ↓	8 12 ↓	8 12 ↓	8 12 ↓	8 12 ↓	8 12 ↓	8 12 ↓	8 12 ↓	7 12 ↓	7 12 ↓	7 12 ↓	6 12 ↓	6 10 ↓	6 10 ↓
Houston Pilots G - 75/76	10 18 ↓	10 17 ↓	10 17 ↓	10 17 ↓	10 16 ↓	10 15 ↓	10 15 ↓	10 15 ↓	10 15 ↓	10 15 ↓	10 15 ↓	10 15 ↓	10 15 ↓	10 15 ↓	10 15 ↓	10 15 ↓	10 15 ↓	10 14 ↓	9 13 ↓	8 13 ↓	8 13 ↓	8 13 ↓	7 13 ↓	6 12 ↓
Houston Pilots F - 63/64	9 18 ↓	9 17 ↓	9 16 ↓	10 16 ↓	10 16 ↓	10 15 ↓	10 15 ↓	10 15 ↓	10 16 ↓	10 16 ↓	10 15 ↓	10 15 ↓	10 15 ↓	10 16 ↓	10 16 ↓	10 16 ↓	10 15 ↓	10 15 ↓	10 14 ↓	9 13 ↓	9 14 ↓	8 13 ↓	7 13 ↓	6 13 ↓
Houston Pilots E - 51/52	10 18 ↓	10 17 ↓	10 16 ↓	10 16 ↓	10 15 ↓	10 15 ↓	10 15 ↓	10 16 ↓	12 16 ↓	12 16 ↓	10 16 ↓	10 16 ↓	12 16 ↓	12 16 ↓	12 16 ↓	12 16 ↓	12 15 ↓	10 15 ↓	10 14 ↓	10 15 ↓	9 15 ↓	8 13 ↓	8 13 ↓	7 13 ↓
Houston Pilots D - 37/38	10 18 ↓	10 17 ↓	10 17 ↓	10 16 ↓	10 16 ↓	10 15 ↓	10 16 ↓	12 16 ↓	12 17 ↓	12 17 ↓	12 17 ↓	12 16 ↓	12 16 ↓	12 17 ↓	12 17 ↓	12 16 ↓	12 16 ↓	12 15 ↓	10 15 ↓	10 15 ↓	10 15 ↓	8 14 ↓	8 13 ↓	7 13 ↓
Houston Pilots C - 25/26	12 18 ↓	10 17 ↓	10 17 ↓	10 16 ↓	10 16 ↓	10 15 ↓	10 16 ↓	12 16 ↓	12 17 ↓	12 17 ↓	12 17 ↓	12 17 ↓	12 17 ↓	12 17 ↓	12 17 ↓	12 16 ↓	12 16 ↓	12 15 ↓	10 15 ↓	10 15 ↓	10 15 ↓	9 14 ↓	8 13 ↓	8 13 ↓
Houston Pilots B - 11/12	12 18 ↓	10 17 ↓	10 16 ↓	10 16 ↓	10 15 ↓	9 15 ↓	10 15 ↓	10 16 ↓	10 17 ↓	10 17 ↓	10 16 ↓	10 16 ↓	10 16 ↓	10 16 ↓	10 16 ↓	10 16 ↓	10 16 ↓	10 15 ↓	10 15 ↓	10 15 ↓	9 15 ↓	9 14 ↓	8 13 ↓	8 13 ↓
Houston Pilots A - 1 & 2 Bravo	12 20 ↓	10 18 ↓	10 17 ↓	10 17 ↓	12 17 ↓	12 17 ↓	13 18 ↓	13 20 ↓	14 20 ↓	14 20 ↓	14 20 ↓	14 20 ↓	14 20 ↓	14 20 ↓	14 20 ↓	14 20 ↓	13 20 ↓	13 18 ↓	13 17 ↓	12 16 ↓	10 15 ↓	10 15 ↓	9 15 ↓	8 13 ↓

NOTE: This is automated data that may/may not agree with the official BAM thinking that's found on the daily slides.
This data should be used as a guide only.

Houston Pilots: SUN. 01/11/2026

Forecast Discussion

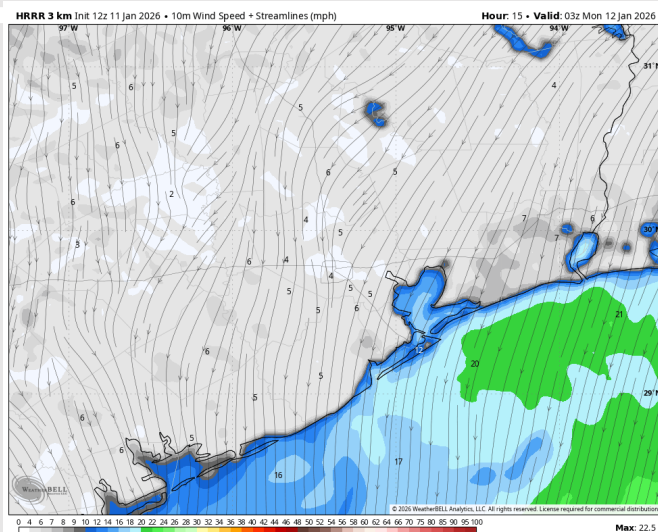
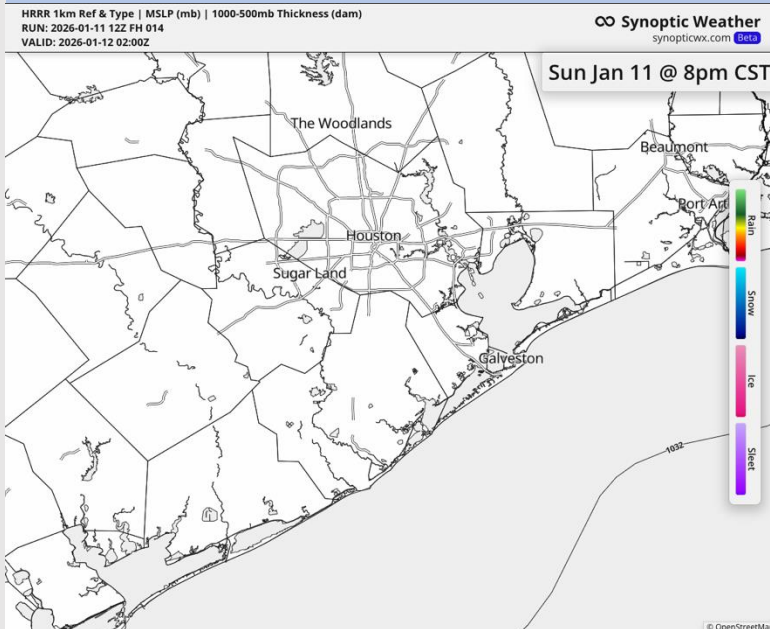
Precip: Dry conditions favored for today.

Wind: Winds out of the N through 8 PM before shifting to out of the NE. **N of Morgan's Point:** Winds of 4 – 9 kts the rest of the day. **S of Morgan's Point:** Winds of 8 – 13 kts the rest of the day with localized higher near the Boarding Station of 13-18 kts after 9 PM. **Gusts of 13-18 kts possible after 5 PM.**

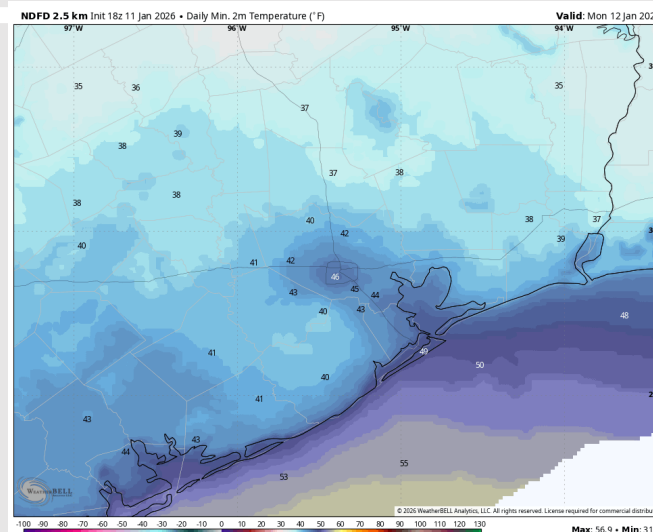
Low Temps: **N of Morgan's Point:** Mid 40s F. **S of Morgan's Point:** Upper 40s F.

Visibility: No visibility concerns for today.

Precip Image: 8 PM CT



Wind Speed:
9 PM CT



Low Temps
MON AM

Houston Pilots: MON. 01/12/2026

Forecast Discussion

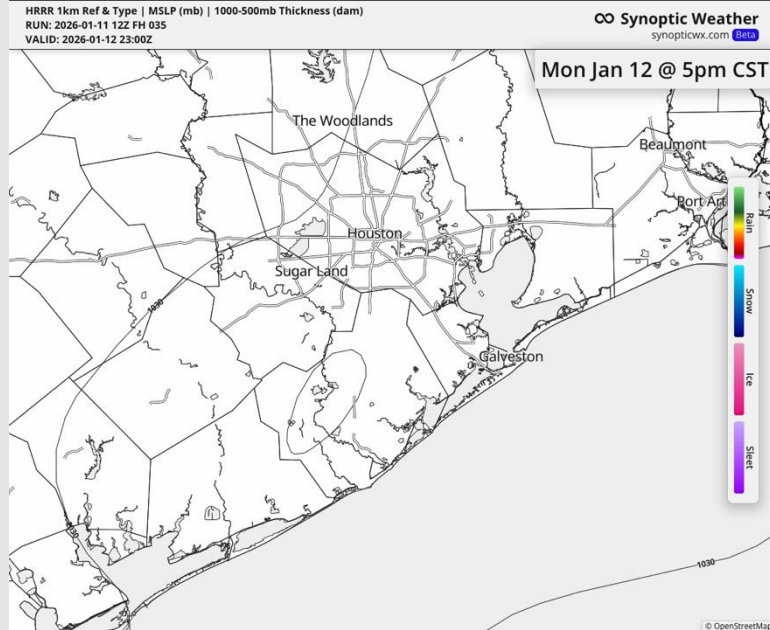
Precip: Dry conditions favored for Monday.

Wind: Winds out of the NE through the day. **N of Morgan's Point:** Winds of 3- 7 kts through the day. **S of Morgan's Point:** Winds of 10 – 15 kts through 10 AM, falling to 5 – 10 kts thereafter. Winds at the **Boarding Station** of 13 – 18 kts through 10 AM, then falling to 5 – 10 kts thereafter. **Gusts of up to 20 kts through 7 AM for all stations S of Morgan's Point.**

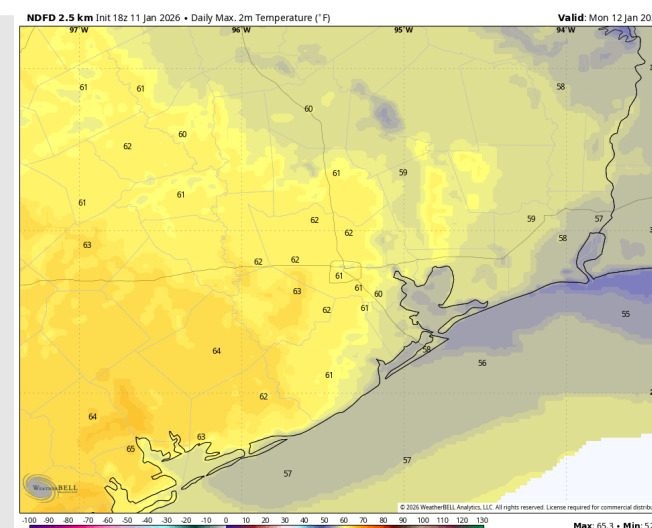
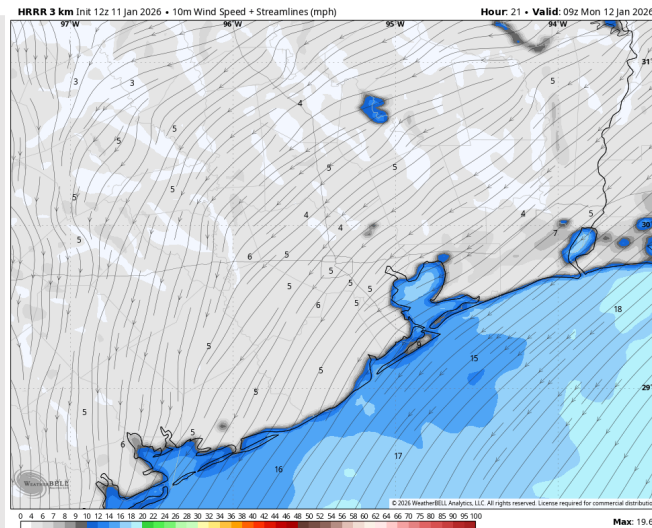
High Temps: **N of Morgan's Point:** Near 60 F. **S of Morgan's Point:** Mid 50s F.

Visibility: No visibility concerns for Monday.

Precip Image: 5 PM CT



Wind Speed:
3 AM CT



High Temps
MON

Houston Pilots: TUE. 01/13/2026

Forecast Discussion

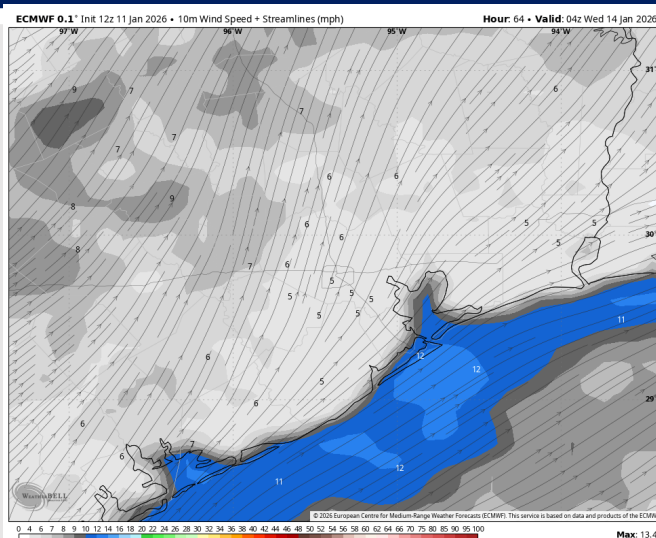
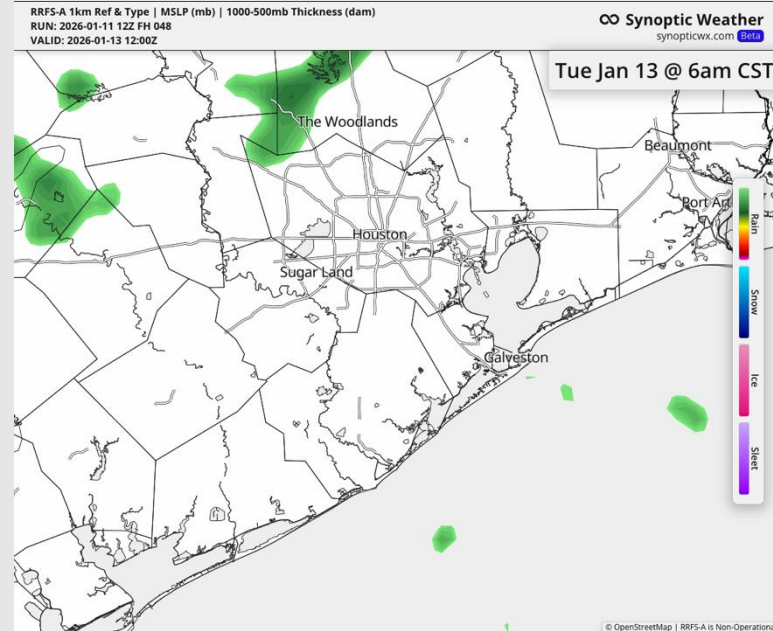
Precip: Outside of isolated light showers from 3-8 AM TUE, dry conditions are favored.

Wind: Winds will be variable through 4 AM before settling out of the W/NW throughout most of the day TUE. After 9 PM, winds will shift once again to being out of the SW. **N of Morgan's Point:** Winds of 2 - 6kts through the day. **S of Morgan's Point:** Winds of 3 - 8 kts through 9 PM before slightly increasing to 6 - 11 kts.

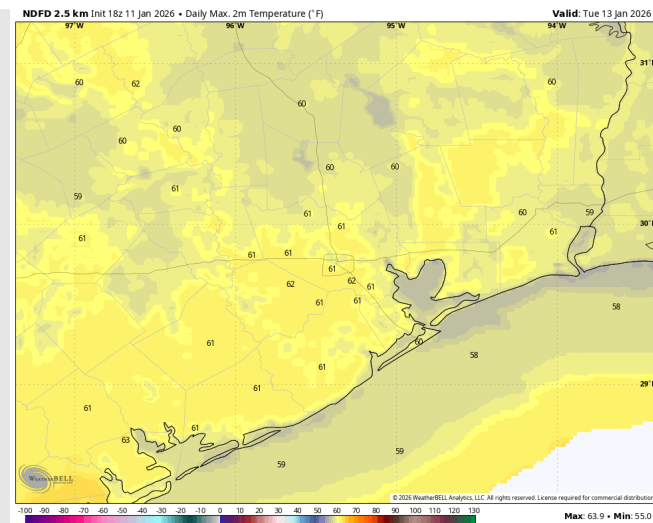
High Temps: **N of Morgan's Point:** Low 60s F. **S of Morgan's Point:** Upper 50s F.

Visibility: No visibility concerns for Tuesday.

Precip Image: 6 AM CT



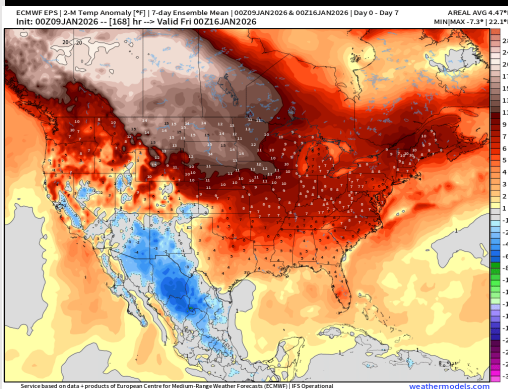
Wind Speed:
10 PM CT



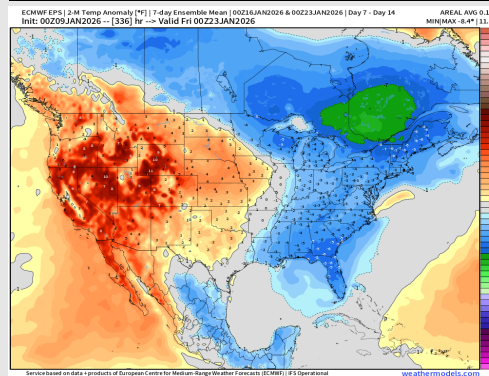
High Temps
TUE

Houston Pilots: 01/11/2026

Next 7 Day Temperature Departure



8-14 Day Temperature Departure

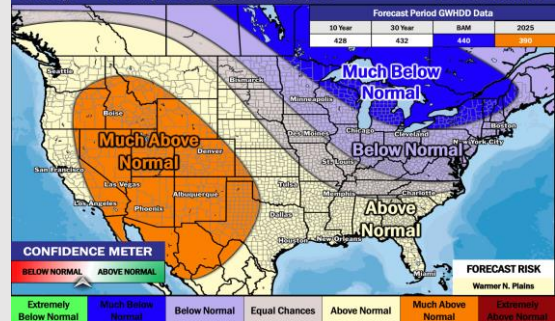


15-30 Day Temperature Departure

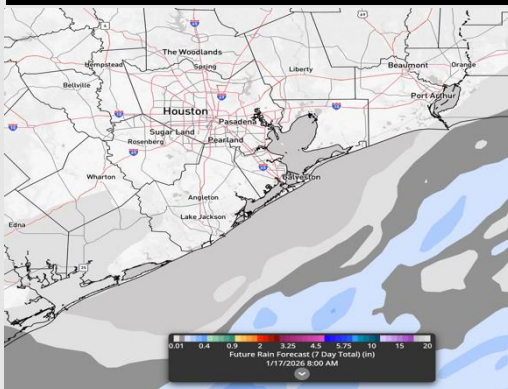
Week ¾ Temperature Outlook

January 23 - February 5, 2026 | Updated: 1/8/26

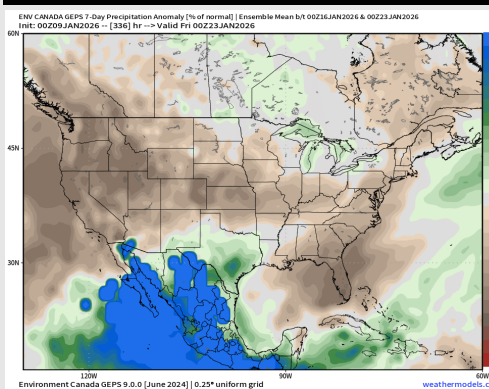
Forecaster: Walts



Next 7 Day Total Precipitation



8-14 Day % of Average Precip.

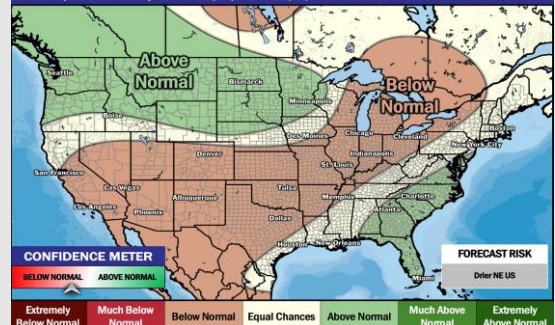


15-30 Day % of Average Precip.

Week ¾ Precipitation Outlook

January 23 - February 5, 2026 | Updated: 1/8/26

Forecaster: Walts



- Above normal temps are favored over the next 7 days, with only hit/miss rain chances throughout these 7 days.
- Near normal temperatures and above normal rainfall favored in the Week 2 timeframe.
- Above normal temperatures and near normal rainfall expected for mid January.