

Houston Pilots Forecast Package



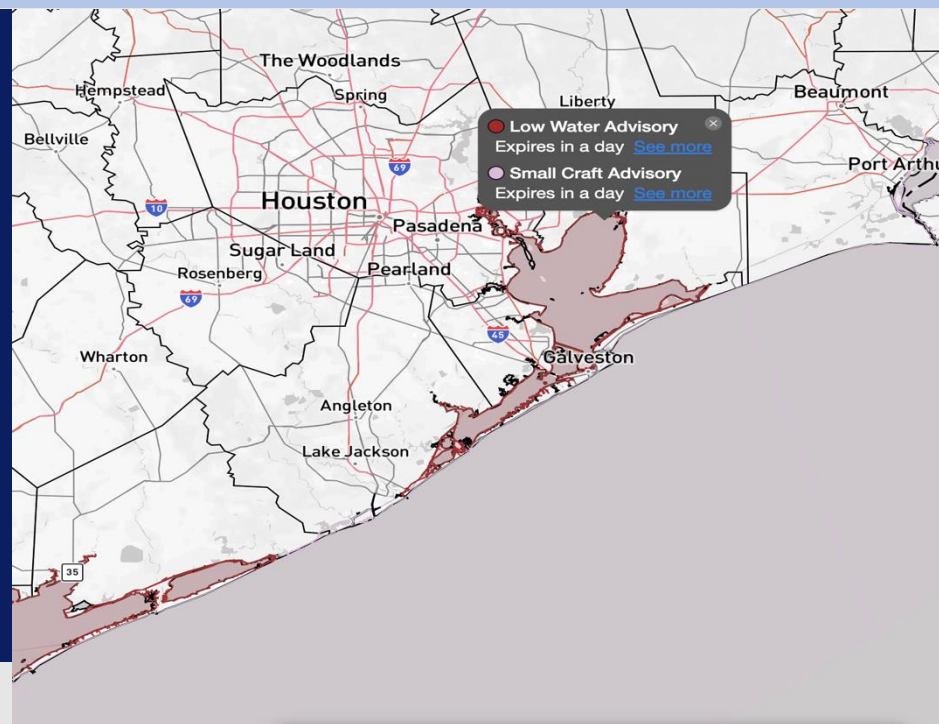
Updated: 2:00 PM CT

Saturday, January 10, 2026

Forecaster: Kipper

Weather Headlines

- Fog is NOT favored for the coming days.
- Isolated rain this PM and MON mid-day, however more dry time than not.
- Wind gusts of 30+ kts will be possible into Sunday.



Current Radar: 1:55 PM CT

As always, please do not hesitate to reach out to us with any forecast questions at (317)-560-8122. Press 1 for forecast questions.



You can also access real-time forecast updates and 24/7 meteorological chat assistance on your Clarity app.

Houston Pilots Extended Range Visibility Report



Tuesday 01/13/2026

Fog is not favored.

Forecast Confidence



Thursday 01/15/2026

Fog is not favored.

Forecast Confidence



Wednesday 01/14/2026

Fog is not favored.

Forecast Confidence



Chance for Fog

Tuesday AM	Unlikely
Tuesday PM	Unlikely
Wednesday AM	Unlikely
Wednesday PM	Unlikely
Thursday AM	Unlikely
Thursday PM	Unlikely

Houston Pilots Visibility Chart (miles)



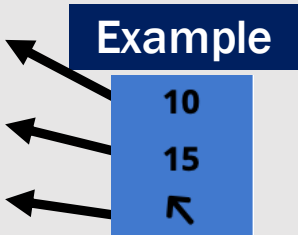
Visibility	Sat 3 pm	Sat 4 pm	Sat 5 pm	Sat 6 pm	Sat 7 pm	Sat 8 pm	Sat 9 pm	Sat 10 pm	Sat 11 pm	Sun 12 am	Sun 1 am	Sun 2 am	Sun 3 am	Sun 4 am	Sun 5 am	Sun 6 am	Sun 7 am	Sun 8 am	Sun 9 am	Sun 10 am	Sun 11 am	Sun 12 pm	Sun 1 pm	Sun 2 pm
Houston Pilots N - 610 Bridge	10	10	10	10	10	10	10	10	10	10	10	10	10	10	10	10	10	10	10	10	10	10	10	10
Houston Pilots M - Kinder 1	10	10	10	10	10	10	10	10	10	10	10	10	10	10	10	10	10	10	10	10	10	10	10	10
Houston Pilots L - Greens Bayou	10	10	10	10	10	10	10	10	10	10	10	10	10	10	10	10	10	10	10	10	10	10	10	10
Houston Pilots K - Shell Crude	10	10	10	10	10	10	10	10	10	10	10	10	10	10	10	10	10	10	10	10	10	10	10	10
Houston Pilots J - Lynchburg Ferries	10	10	10	10	10	10	10	10	10	10	10	10	10	10	10	10	10	10	10	10	10	10	10	10
Houston Pilots I - Exxon 3	10	10	10	10	10	10	10	10	10	10	10	10	10	10	10	10	10	10	10	10	10	10	10	10
Houston Pilots H - Morgans Point	10	10	10	10	10	10	10	10	10	10	10	10	10	10	10	10	10	10	10	10	10	10	10	10
Houston Pilots G - 75/76	10	10	10	10	10	10	10	10	10	10	10	10	10	10	10	10	10	10	10	10	10	10	10	10
Houston Pilots F - 63/64	10	10	10	10	10	10	10	10	10	10	10	10	10	10	10	10	10	10	10	10	10	10	10	10
Houston Pilots E - 51/52	10	10	10	10	10	10	10	10	10	10	10	10	10	10	10	10	10	10	10	10	10	10	10	10
Houston Pilots D - 37/38	10	10	10	10	10	10	10	10	10	10	10	10	10	10	10	10	10	10	10	10	10	10	10	10
Houston Pilots C - 25/26	10	10	10	10	10	10	10	10	10	10	10	10	10	10	10	10	10	10	10	10	10	10	10	10
Houston Pilots B - 11/12	10	10	10	10	10	10	10	10	10	10	10	10	10	10	10	10	10	10	10	10	10	10	10	10
Houston Pilots A - 1 & 2 Bravo	10	10	10	10	10	10	10	10	10	10	10	10	10	10	10	10	10	10	10	10	10	10	10	10

NOTE: This is automated data that may/may not agree with the official BAM thinking that’s found on the daily slides or special visibility report slides. This data should be used as a guide only

Houston Pilots Wind Chart



Sustained Wind 10 Knots
Gusts 15 Knots
Wind from the SE



Wind	Sat 3 pm	Sat 4 pm	Sat 5 pm	Sat 6 pm	Sat 7 pm	Sat 8 pm	Sat 9 pm	Sat 10 pm	Sat 11 pm	Sun 12 am	Sun 1 am	Sun 2 am	Sun 3 am	Sun 4 am	Sun 5 am	Sun 6 am	Sun 7 am	Sun 8 am	Sun 9 am	Sun 10 am	Sun 11 am	Sun 12 pm	Sun 1 pm	Sun 2 pm
Houston Pilots N - 610 Bridge	16	15	16	15	14	14	15	14	14	13	12	10	10	10	9	8	8	8	8	8	8	9	9	9
	30	30	30	29	26	28	28	26	26	24	22	22	20	18	17	16	15	15	15	15	17	18	18	20
	↓	↓	↓	↓	↓	↓	↓	↓	↓	↓	↓	↓	↓	↓	↓	↓	↓	↓	↓	↓	↓	↓	↓	↓
Houston Pilots M - Kinder 1	16	15	15	15	14	14	15	14	14	13	12	10	10	10	9	8	8	8	8	8	8	9	9	9
	30	30	30	29	26	28	28	26	26	24	22	22	20	18	17	16	15	15	15	15	17	18	18	20
	↓	↓	↓	↓	↓	↓	↓	↓	↓	↓	↓	↓	↓	↓	↓	↓	↓	↓	↓	↓	↓	↓	↓	↓
Houston Pilots L - Greens Bayou	16	16	16	15	13	14	14	14	13	13	12	10	10	10	9	8	7	8	8	8	8	9	9	9
	29	29	29	29	26	28	28	25	25	24	22	21	20	18	17	17	15	15	15	15	16	17	17	18
	↓	↓	↓	↓	↓	↓	↓	↓	↓	↓	↓	↓	↓	↓	↓	↓	↓	↓	↓	↓	↓	↓	↓	↓
Houston Pilots K - Shell Crude	16	16	16	15	13	14	14	14	13	13	12	10	10	10	9	8	8	8	8	8	8	9	9	9
	29	29	29	29	26	28	28	25	26	24	22	22	21	20	18	17	16	16	15	15	17	17	17	18
	↓	↓	↓	↓	↓	↓	↓	↓	↓	↓	↓	↓	↓	↓	↓	↓	↓	↓	↓	↓	↓	↓	↓	↓
Houston Pilots J - Lynchburg Ferries	17	17	16	15	13	14	14	13	13	12	10	10	10	9	8	8	7	7	7	8	8	9	9	9
	29	29	29	29	26	28	28	25	25	24	22	21	20	18	17	17	15	15	15	15	16	17	17	18
	↓	↓	↓	↓	↓	↓	↓	↓	↓	↓	↓	↓	↓	↓	↓	↓	↓	↓	↓	↓	↓	↓	↓	↓
Houston Pilots I - Exxon 3	20	20	20	20	20	20	20	20	20	17	17	17	16	15	14	13	12	10	10	10	10	10	10	10
	29	29	29	29	26	28	28	28	28	26	24	24	23	21	20	18	17	16	16	16	17	18	18	20
	↓	↓	↓	↓	↓	↓	↓	↓	↓	↓	↓	↓	↓	↓	↓	↓	↓	↓	↓	↓	↓	↓	↓	↓
Houston Pilots H - Morgans Point	20	18	20	20	18	18	20	20	18	17	17	17	16	15	14	13	12	12	10	10	10	10	10	10
	30	30	30	29	26	28	28	26	28	26	24	24	23	22	21	20	18	17	16	16	17	18	18	20
	↓	↓	↓	↓	↓	↓	↓	↓	↓	↓	↓	↓	↓	↓	↓	↓	↓	↓	↓	↓	↓	↓	↓	↓
Houston Pilots G - 75/76	22	22	22	22	20	21	22	22	22	21	20	20	20	18	17	17	15	15	14	13	13	12	12	10
	32	32	32	31	29	30	32	31	30	30	28	29	28	26	26	24	22	21	20	20	20	20	20	20
	↓	↓	↓	↓	↓	↓	↓	↓	↓	↓	↓	↓	↓	↓	↓	↓	↓	↓	↓	↓	↓	↓	↓	↓
Houston Pilots F - 63/64	22	22	22	21	20	22	22	22	22	21	20	21	20	20	18	17	16	15	15	13	13	12	10	10
	32	32	32	30	29	30	32	31	31	30	29	29	29	28	26	25	23	22	21	21	20	21	20	20
	↓	↓	↓	↓	↓	↓	↓	↓	↓	↓	↓	↓	↓	↓	↓	↓	↓	↓	↓	↓	↓	↓	↓	↓
Houston Pilots E - 51/52	22	22	22	22	22	22	23	22	22	22	21	22	22	21	20	20	17	17	15	15	14	13	12	12
	32	32	32	32	31	32	33	32	32	32	30	31	31	29	29	26	25	24	23	22	21	21	20	20
	↓	↓	↓	↓	↓	↓	↓	↓	↓	↓	↓	↓	↓	↓	↓	↓	↓	↓	↓	↓	↓	↓	↓	↓
Houston Pilots D - 37/38	22	22	22	23	22	24	24	23	23	22	22	22	22	22	21	20	18	17	16	15	14	13	13	13
	32	32	33	33	32	35	35	33	33	32	31	32	32	30	30	28	26	25	24	22	21	21	20	20
	↓	↓	↓	↓	↓	↓	↓	↓	↓	↓	↓	↓	↓	↓	↓	↓	↓	↓	↓	↓	↓	↓	↓	↓
Houston Pilots C - 25/26	22	22	22	23	22	23	24	23	23	22	22	22	22	22	21	20	18	17	17	15	15	13	13	13
	32	32	33	32	32	33	33	33	33	32	31	32	32	31	30	29	26	25	24	23	22	21	20	20
	↓	↓	↓	↓	↓	↓	↓	↓	↓	↓	↓	↓	↓	↓	↓	↓	↓	↓	↓	↓	↓	↓	↓	↓
Houston Pilots B - 11/12	22	21	22	22	21	22	22	22	22	21	20	21	21	20	20	18	17	17	16	15	14	13	13	13
	31	31	32	31	30	31	32	31	30	30	29	30	30	29	28	26	25	25	24	22	22	21	20	20
	↓	↓	↓	↓	↓	↓	↓	↓	↓	↓	↓	↓	↓	↓	↓	↓	↓	↓	↓	↓	↓	↓	↓	↓
Houston Pilots A - 1 & 2 Bravo	24	24	24	23	22	24	25	24	24	24	23	24	24	23	22	22	20	20	18	17	16	15	14	13
	35	33	35	33	32	36	36	36	36	36	33	35	35	33	32	31	29	29	26	25	24	22	21	21
	↓	↓	↓	↓	↓	↓	↓	↓	↓	↓	↓	↓	↓	↓	↓	↓	↓	↓	↓	↓	↓	↓	↓	↓

NOTE: This is automated data that may/may not agree with the official BAM thinking that's found on the daily slides.
This data should be used as a guide only.

Houston Pilots: SAT. 01/10/2026

Forecast Discussion

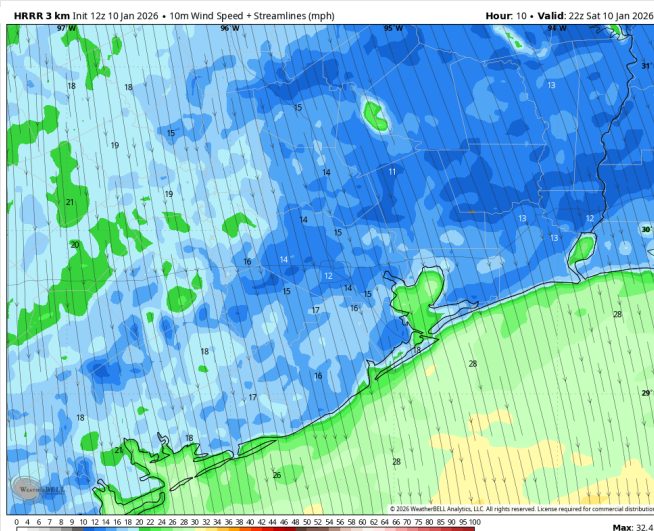
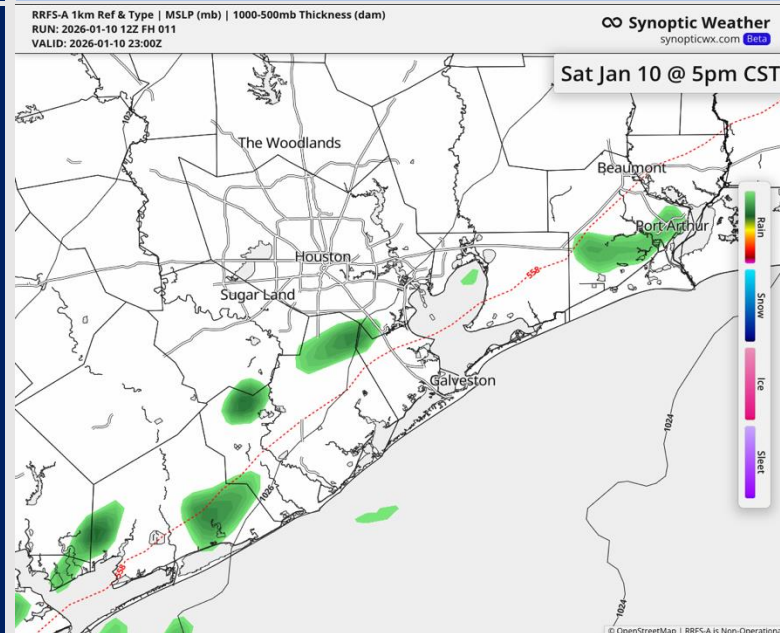
Precip: Isolated light rain showers will be possible from 3 PM through 8 PM today with more dry time than not favored. Dry conditions favored after 8 PM.

Wind: Winds out of the NNW through the day. **N of Morgan's Point:** Winds of 9 – 14 kts through the day. **Gusts of 25 – 30 kts through 10 PM before calming down to 20 - 25 kts.** **S of Morgan's Point:** Winds of 20-25 kts throughout the rest of the day with localized higher near the **Boarding Station** at 22 - 27 kts **Gusts of 25 – 30 kts through 9 PM before increasing to 29 – 34 kts.**

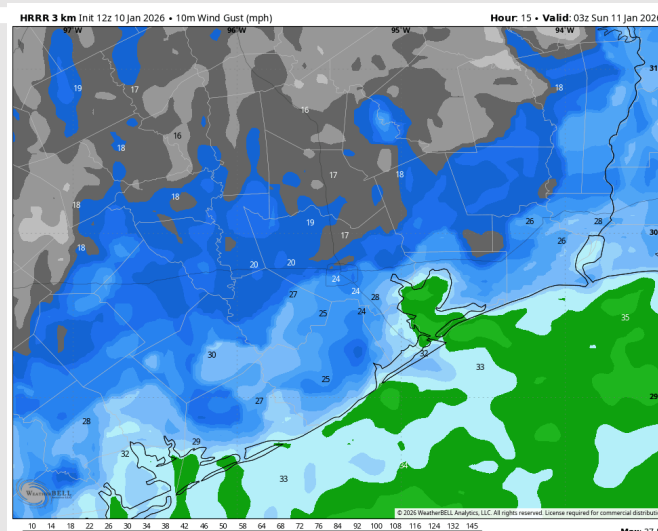
Low Temps: **N of Morgan's Point:** Mid 40s F. **S of Morgan's Point:** Upper 40s F.

Visibility: No fog favored the rest of the day today.

Precip Image: 5 PM CT



Wind Speed:
4 PM CT



PEAK GUSTS
Today

Houston Pilots: SUN. 01/11/2026

Forecast Discussion

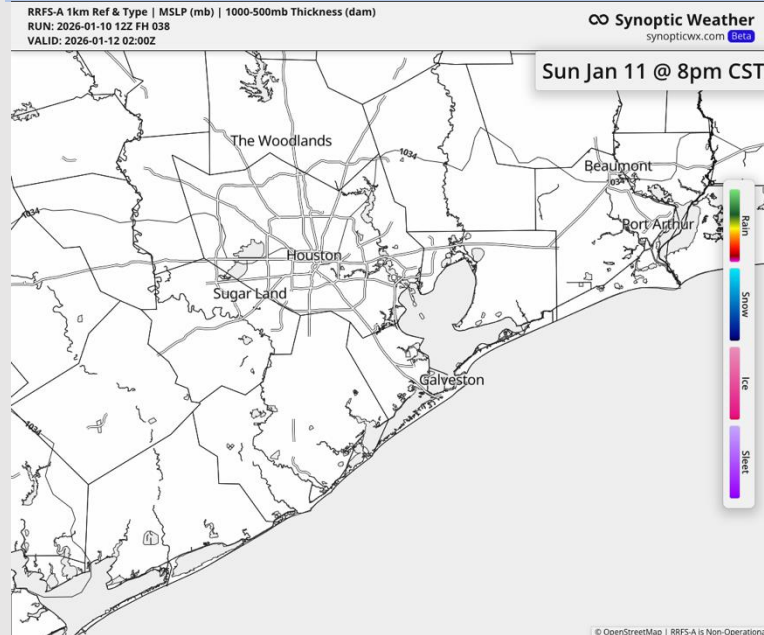
Precip: Dry conditions favored for Sunday.

Wind: Winds generally out of the N/NE through the day. **N of Morgan's Point:** Winds of 6 – 11 kts through 3 AM before calming to 3 – 7 kts from 3 – 10 AM. After 10 AM, winds increase once again to 6 – 11 kts and last the rest of the day. **Gusts of 18 – 23 kts will be possible through 7 PM.** **S of Morgan's Point:** Winds of 22 – 27 kts through 4 AM before calming to 16 – 21 kts and continuing at this clip for Sunday. **Gusts of 30 – 35 kts from 12 AM – 2 AM, calming to 20 – 25 kts through 1 PM.**

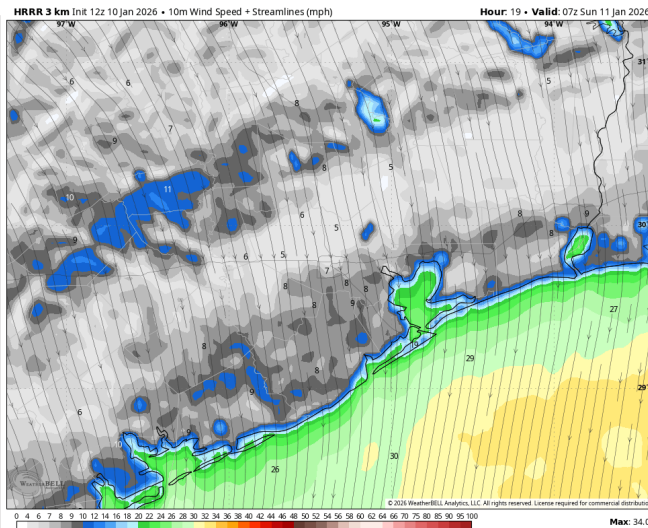
High Temps: **N of Morgan's Point:** Low 60s F. **S of Morgan's Point:** Upper 50s F.

Visibility: No visibility concerns for Sunday.

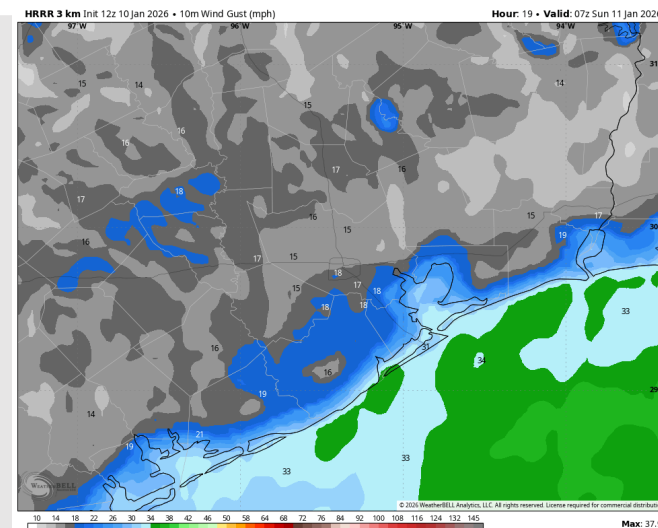
Precip Image: 8 PM CT



Wind Speed:
1 AM CT



**PEAK
GUSTS Sun**



Houston Pilots: MON. 01/12/2026

Forecast Discussion

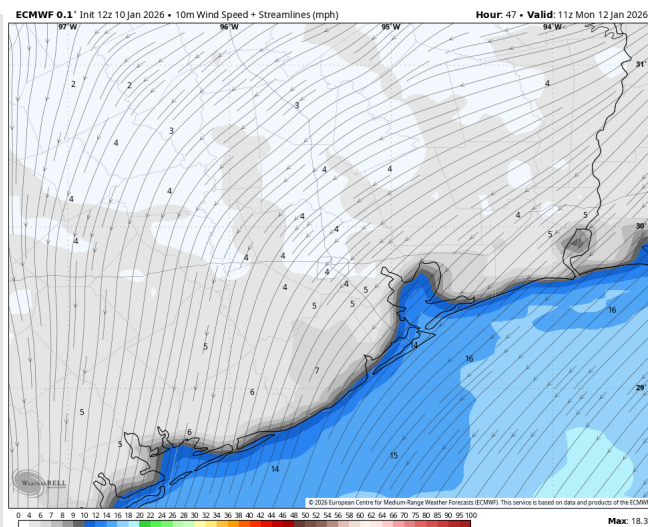
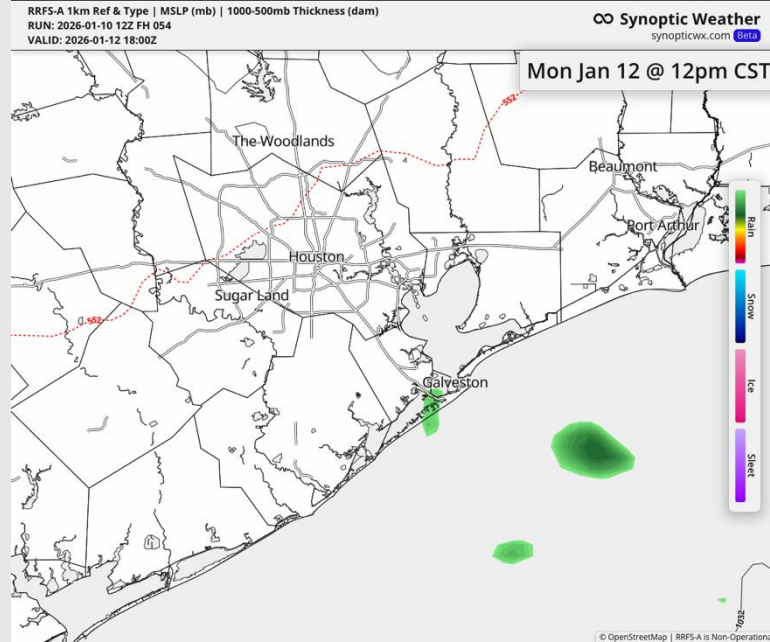
Precip: Isolated showers from 11 AM to 3 PM S of Morgan's Point with dry conditions outside of this window.

Wind: Winds out of the NE through 6 PM before shifting to out of the E the rest of the day. **N of Morgan's Point:** Winds at 2 – 6 kts. **S of Morgan's Point:** Winds of 8 - 13 kts (10 – 15 kts at the Boarding Station) through 10 AM, calming to 5 – 10 kts thereafter. **Gusts of 18 – 23 kts through 11 AM for south of Morgan's Point.**

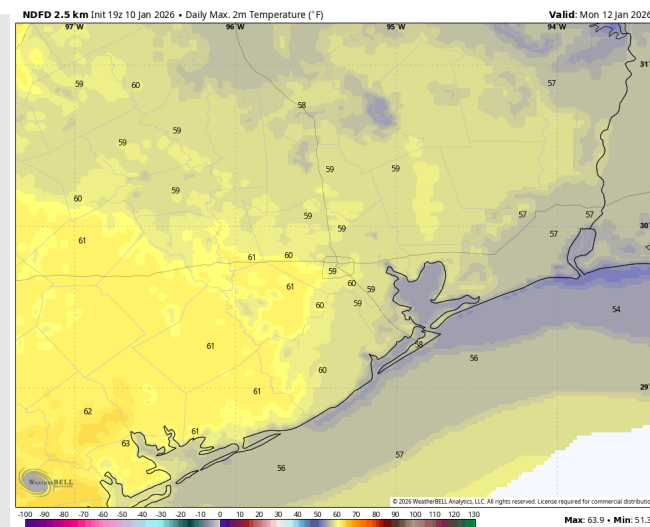
High Temps: **N of Morgan's Point:** Near 60s F. **S of Morgan's Point:** Mid 50s F.

Visibility: No visibility concerns for Monday.

Precip Image: 12 PM CT



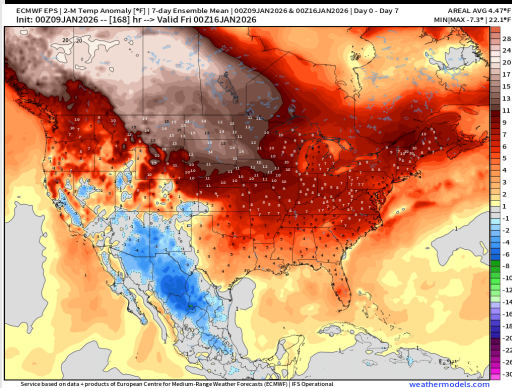
Wind Speed:
5 AM CT



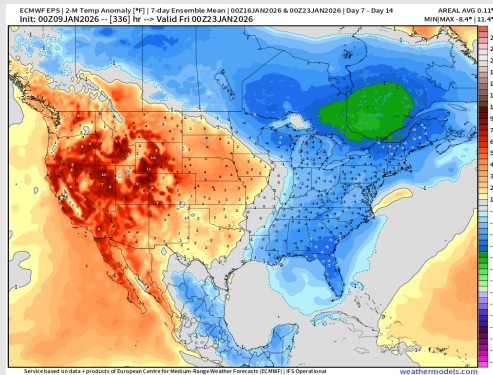
High Temps
MON

Houston Pilots: 01/10/2026

Next 7 Day Temperature Departure



8-14 Day Temperature Departure

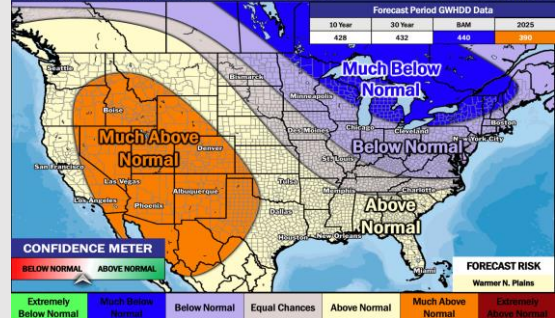


15-30 Day Temperature Departure

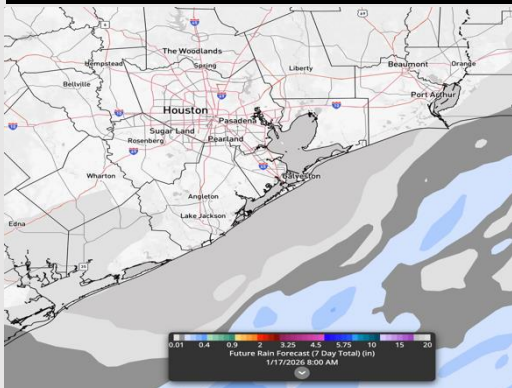
Week ¾ Temperature Outlook

January 23 - February 5, 2026 | Updated: 1/8/26

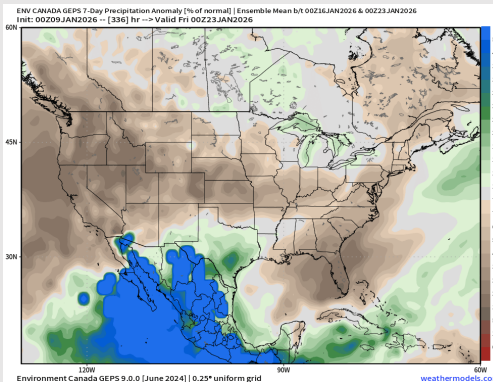
Forecaster: Walts



Next 7 Day Total Precipitation



8-14 Day % of Average Precip.

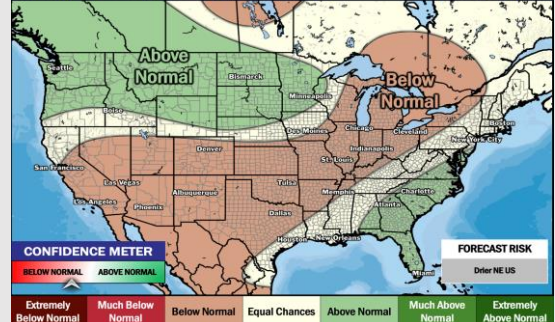


15-30 Day % of Average Precip.

Week ¾ Precipitation Outlook

January 23 - February 5, 2026 | Updated: 1/8/26

Forecaster: Walts



- Above normal temps are favored over the next 7 days, with only hit/miss rain chances throughout the 7 days.
- Near normal temperatures and above normal rainfall favored in the Week 2 timeframe.
- Above normal temperatures and near normal rainfall expected for mid January.