

Houston Pilots Forecast Package



Updated: 8:00 PM CT

Friday, January 9, 2026

Forecaster: Kipper / Kleitsch

Weather Headlines

- **Fog is favored to clear out from north to south from 1 AM to 3 AM Saturday!**
- **Thunderstorms, a few strong to severe, will be possible through early SAT AM.**
- **Wind gusts of 20+ kts are favored for the next 48 hours with localized 30+ kts SAT.**



Current Visibility: 8:00 PM CT

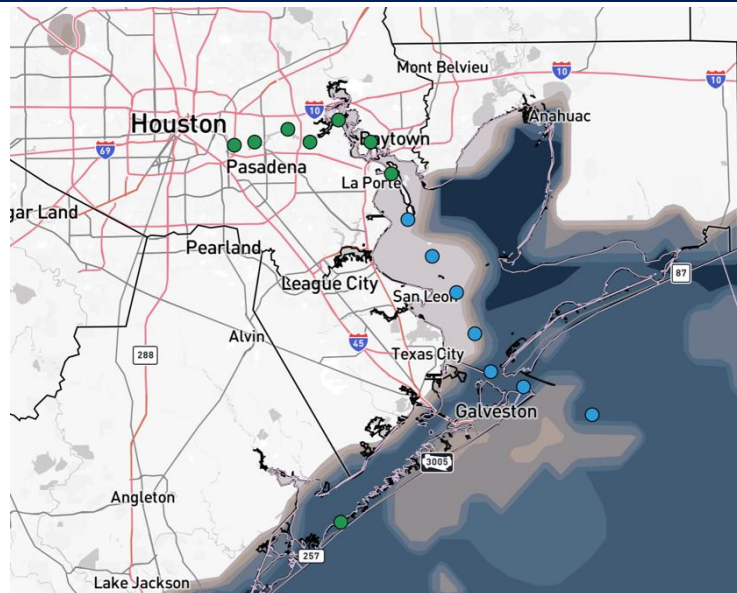
As always, please do not hesitate to reach out to us with any forecast questions at **(317)-560-8122**. **Press 1 for forecast questions.**



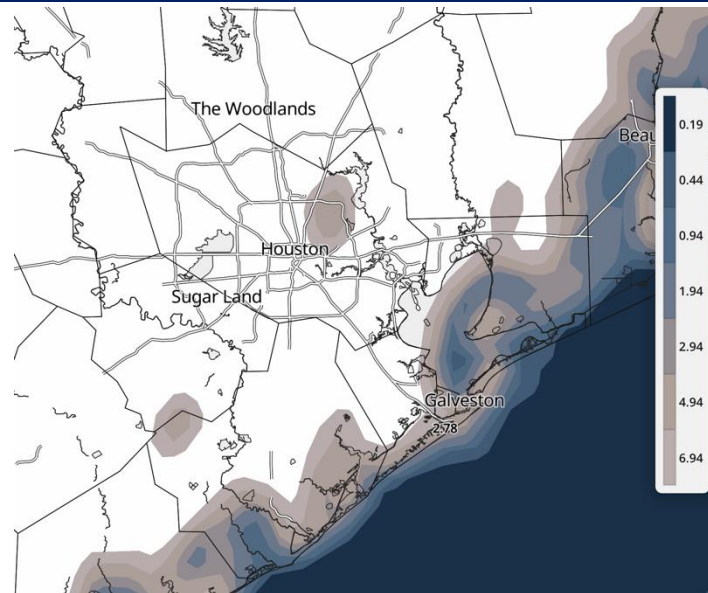
You can also access real-time forecast updates and 24/7 meteorological chat assistance on your **Clarity app.**

Houston Pilots Visibility Report

CURRENT VISIBILITY (7:30 PM CT)



1 AM CT SAT VISIBILITY



Confidence

Above
Normal

Below
Normal

TIMEFRAME
DISCUSSED

THREAT

CURRENT - 3 AM SAT

Medium - High

N. of Morgan's Point: Localized reduced visibilities of 2-3 miles will be possible through ~11PM due to mist, however no fog is favored.

S. Of Morgan's Point: Patchy fog will be possible from Morgan's Point to Station 25/26 with visibilities of 1 – 2 miles, with isolated pockets dropping to <1 mile. Fog will continue through ~2AM before clearing out due to passing front. Fog is expected to clear out from north to south. *Coverage in the bay is favored to be highest to the EAST of stations, more so in Trinity Bay.*

S of Station 25/26: Station 25/26 to the Boarding Station will continue to see widespread fog with reduced visibilities of 0.5 miles or less. This fog will look to continue through ~3 AM CT SAT before increasing winds/passing front will help to quickly mitigate fog risks.

Houston Pilots Extended Range Visibility Report



Monday 01/12/2026

Fog is not favored.

Forecast Confidence



Wednesday 01/14/2026

Fog is not favored.

Forecast Confidence



Tuesday 01/13/2026

Fog is not favored.

Forecast Confidence



Chance for Fog

Monday AM	Unlikely
Monday PM	Unlikely
Tuesday AM	Unlikely
Tuesday PM	Unlikely
Wednesday AM	Unlikely
Wednesday PM	Unlikely

Houston Pilots Visibility Chart (miles)



Visibility	Fri 9 pm	Fri 10 pm	Fri 11 pm	Sat 12 am	Sat 1 am	Sat 2 am	Sat 3 am	Sat 4 am	Sat 5 am	Sat 6 am	Sat 7 am	Sat 8 am	Sat 9 am	Sat 10 am	Sat 11 am	Sat 12 pm	Sat 1 pm	Sat 2 pm	Sat 3 pm	Sat 4 pm	Sat 5 pm	Sat 6 pm	Sat 7 pm	Sat 8 pm
Houston Pilots N - 610 Bridge	10	10	10	8	4.9	2.5	7.9	9	10	10	10	10	10	10	10	10	10	10	10	10	10	10	10	10
Houston Pilots M - Kinder 1	10	10	10	8	4.9	4.9	7.9	8	9	10	10	10	10	10	10	10	10	10	10	10	10	10	10	10
Houston Pilots L - Greens Bayou	10	10	10	9	4.9	6.9	6.9	6.9	9	9	10	10	10	10	10	10	10	10	10	10	10	10	10	10
Houston Pilots K - Shell Crude	10	10	10	9	4.9	6.9	6.9	6.9	7.9	9	10	10	10	10	10	10	10	10	10	10	10	10	10	10
Houston Pilots J - Lynchburg Ferries	10	10	10	8	4.9	6.9	6.9	6.9	7.9	9	10	10	10	10	10	10	10	10	10	10	10	10	10	10
Houston Pilots I - Exxon 3	10	10	9	9	4.9	6.9	6.9	6.9	7.9	9	10	10	10	10	10	10	10	10	10	10	10	10	10	10
Houston Pilots H - Morgans Point	10	9	2.9	2.5	4.9	6.9	6.9	6.9	6.9	9	10	10	10	10	10	10	10	10	10	10	10	10	10	10
Houston Pilots G - 75/76	1.1	0.5	0.5	0.2	0.3	3.9	5.9	6.9	4.9	4.9	6.9	10	10	10	10	10	10	10	10	10	10	10	10	10
Houston Pilots F - 63/64	0.5	0.5	0.2	0.2	0.3	0.8	4.9	6.9	2.9	4.9	6.9	10	9	10	10	10	10	10	10	10	10	10	10	10
Houston Pilots E - 51/52	0.5	0.5	0.2	0.2	0.5	1.1	2.9	4.9	4.9	4.9	4.9	6.9	6.9	10	10	10	10	10	10	10	10	10	10	10
Houston Pilots D - 37/38	0.5	0.5	0.2	0.2	0.3	0.8	1.1	4.9	4.9	4.9	4.9	6.9	6.9	10	10	10	10	10	10	10	10	10	10	10
Houston Pilots C - 25/26	0.5	0.5	0.2	0.5	0.3	0.5	1.1	4.9	4.9	4.9	4.9	6.9	6.9	9	10	10	10	10	10	10	10	10	10	10
Houston Pilots B - 11/12	0.5	0.5	0.2	0.7	0.3	0.3	0.5	4.9	4.9	3.9	3.9	4.9	6.9	8	10	10	10	10	10	10	10	10	10	10
Houston Pilots A - 1 & 2 Bravo	0.5	0.5	0.2	0.2	0.5	0.3	0.5	4.9	4.9	3.9	3.9	3.9	3.9	4.9	6.9	9	7.9	9	6.9	9	7.9	9	10	10

NOTE: This is automated data that may/may not agree with the official BAM thinking that’s found on the daily slides or special visibility report slides. This data should be used as a guide only

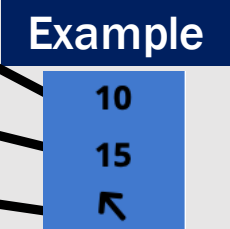
Houston Pilots Wind Chart



Forecast Confidence



Sustained Wind 10 Knots
Gusts 15 Knots
Wind from the SE



Wind	Fri 9 pm	Fri 10 pm	Fri 11 pm	Sat 12 am	Sat 1 am	Sat 2 am	Sat 3 am	Sat 4 am	Sat 5 am	Sat 6 am	Sat 7 am	Sat 8 am	Sat 9 am	Sat 10 am	Sat 11 am	Sat 12 pm	Sat 1 pm	Sat 2 pm	Sat 3 pm	Sat 4 pm	Sat 5 pm	Sat 6 pm	Sat 7 pm	Sat 8 pm
Houston Pilots N - 610 Bridge	5 10 ↗	5 10 ↗	6 10 →	6 12 →	6 13 →	7 14 ↘	8 15 ↘	8 16 ↘	9 18 ↘	10 21 ↓	12 22 ↓	13 24 ↓	15 25 ↓	15 28 ↓	16 29 ↓	16 30 ↓	15 30 ↓	15 30 ↓	15 28 ↓	15 28 ↓	15 28 ↓	14 25 ↓	13 24 ↓	13 24 ↓
Houston Pilots M - Kinder 1	5 10 ↗	5 10 ↗	6 10 →	6 12 →	6 12 →	7 14 ↘	8 15 ↘	8 16 ↘	9 18 ↘	10 21 ↓	12 21 ↓	13 24 ↓	15 25 ↓	15 28 ↓	15 29 ↓	16 29 ↓	15 29 ↓	15 30 ↓	15 28 ↓	15 28 ↓	15 28 ↓	13 25 ↓	13 24 ↓	13 24 ↓
Houston Pilots L - Greens Bayou	5 10 ↗	5 9 ↗	5 10 →	6 10 →	6 12 →	6 14 ↘	7 15 ↘	8 16 ↘	9 18 ↘	10 21 ↓	10 21 ↓	13 23 ↓	14 25 ↓	15 28 ↓	15 29 ↓	15 29 ↓	15 28 ↓	15 29 ↓	15 26 ↓	15 26 ↓	15 26 ↓	14 25 ↓	13 23 ↓	13 24 ↓
Houston Pilots K - Shell Crude	5 10 ↗	5 9 ↗	5 9 →	6 10 →	6 12 →	6 13 ↘	7 15 ↘	8 16 ↘	9 18 ↘	10 21 ↓	10 21 ↓	13 24 ↓	14 25 ↓	15 26 ↓	15 29 ↓	15 29 ↓	15 28 ↓	15 29 ↓	15 28 ↓	15 26 ↓	15 26 ↓	14 25 ↓	13 23 ↓	13 24 ↓
Houston Pilots J - Lynchburg Ferries	5 10 ↗	3 9 ↗	5 9 →	5 10 →	6 12 →	6 13 ↘	7 14 ↘	8 16 ↘	8 17 ↘	9 20 ↓	10 21 ↓	13 23 ↓	13 25 ↓	15 28 ↓	15 29 ↓	16 29 ↓	16 28 ↓	17 29 ↓	16 26 ↓	15 26 ↓	15 26 ↓	14 25 ↓	13 23 ↓	13 24 ↓
Houston Pilots I - Exxon 3	8 12 ↑	7 12 ↗	7 10 ↗	8 12 →	8 12 →	9 14 ↘	10 15 ↘	12 17 ↘	13 18 ↘	14 21 ↓	15 21 ↓	16 23 ↓	17 24 ↓	17 25 ↓	17 28 ↓	17 28 ↓	17 28 ↓	17 29 ↓	17 28 ↓	17 28 ↓	18 28 ↓	18 26 ↓	17 24 ↓	17 25 ↓
Houston Pilots H - Morgans Point	7 12 ↑	7 10 ↗	7 10 ↗	7 10 →	8 12 →	8 13 ↘	10 15 ↘	10 16 ↘	13 18 ↘	13 20 ↓	14 21 ↓	15 23 ↓	17 24 ↓	17 25 ↓	17 28 ↓	17 28 ↓	17 28 ↓	17 29 ↓	17 28 ↓	17 28 ↓	18 28 ↓	18 26 ↓	17 24 ↓	17 25 ↓
Houston Pilots G - 75/76	8 13 ↑	8 12 ↗	8 12 ↗	8 12 →	8 12 →	10 14 ↘	10 16 ↘	13 18 ↘	14 20 ↓	15 22 ↓	16 23 ↓	17 25 ↓	20 29 ↓	20 29 ↓	20 29 ↓	20 29 ↓	18 30 ↓	20 31 ↓	20 31 ↓	21 31 ↓	21 29 ↓	20 29 ↓	18 26 ↓	20 29 ↓
Houston Pilots F - 63/64	8 13 ↑	8 12 ↗	8 12 ↗	8 12 →	8 12 →	9 14 ↘	10 15 ↘	13 17 ↘	13 20 ↓	15 22 ↓	16 23 ↓	17 25 ↓	20 29 ↓	20 30 ↓	20 30 ↓	20 30 ↓	18 30 ↓	20 31 ↓	20 30 ↓	20 30 ↓	20 29 ↓	18 29 ↓	20 26 ↓	20 29 ↓
Houston Pilots E - 51/52	8 13 ↑	8 12 ↗	8 10 ↗	8 10 →	8 12 →	9 13 ↘	10 15 ↘	12 17 ↘	13 18 ↘	14 21 ↓	15 22 ↓	17 25 ↓	20 29 ↓	21 30 ↓	21 30 ↓	20 29 ↓	20 30 ↓	21 31 ↓	21 31 ↓	21 30 ↓	21 30 ↓	21 30 ↓	20 29 ↓	21 32 ↓
Houston Pilots D - 37/38	8 12 ↑	8 12 ↗	8 10 ↗	8 10 →	8 12 →	8 13 ↘	10 15 ↘	12 16 ↘	13 18 ↘	14 21 ↓	15 22 ↓	17 25 ↓	20 29 ↓	21 30 ↓	21 29 ↓	20 29 ↓	20 30 ↓	21 31 ↓	21 31 ↓	21 31 ↓	22 31 ↓	22 31 ↓	21 30 ↓	22 32 ↓
Houston Pilots C - 25/26	7 12 ↑	7 12 ↗	7 10 ↗	8 10 →	8 12 →	8 13 ↘	10 14 ↘	10 16 ↘	13 18 ↘	13 21 ↓	15 21 ↓	17 24 ↓	20 28 ↓	20 30 ↓	20 29 ↓	20 29 ↓	20 30 ↓	21 31 ↓	22 31 ↓	21 31 ↓	21 31 ↓	22 31 ↓	21 30 ↓	22 31 ↓
Houston Pilots B - 11/12	7 12 ↑	7 12 ↗	7 10 ↗	7 12 →	7 12 →	8 13 ↘	8 14 ↘	10 15 ↘	10 17 ↘	13 20 ↓	13 20 ↓	15 23 ↓	17 25 ↓	18 28 ↓	20 29 ↓	20 29 ↓	20 29 ↓	20 30 ↓	20 30 ↓	20 30 ↓	21 29 ↓	20 29 ↓	20 28 ↓	20 29 ↓
Houston Pilots A - 1 & 2 Bravo	8 13 ↑	8 14 ↑	9 13 ↗	9 14 ↗	9 14 ↗	10 15 →	10 16 →	12 17 ↘	13 18 ↘	14 21 ↓	15 21 ↓	17 24 ↓	18 28 ↓	20 30 ↓	21 30 ↓	22 31 ↓	22 31 ↓	22 32 ↓	22 32 ↓	22 32 ↓	22 32 ↓	22 31 ↓	21 31 ↓	22 32 ↓

NOTE: This is automated data that may/may not agree with the official BAM thinking that's found on the daily slides.
This data should be used as a guide only.

Houston Pilots: FRI. 01/09/2026

Forecast Discussion

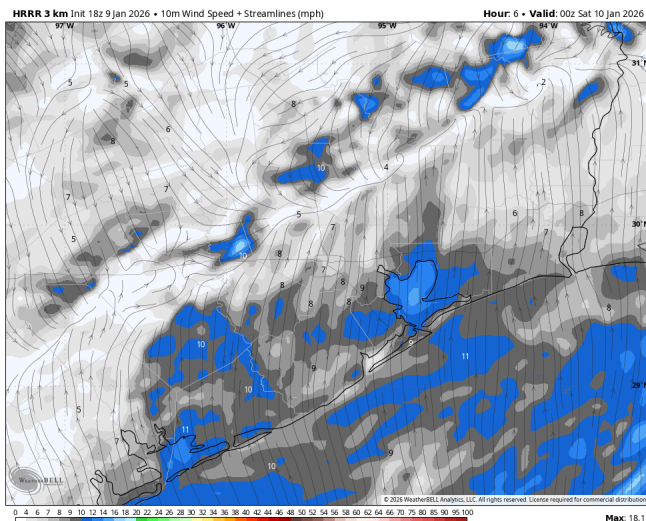
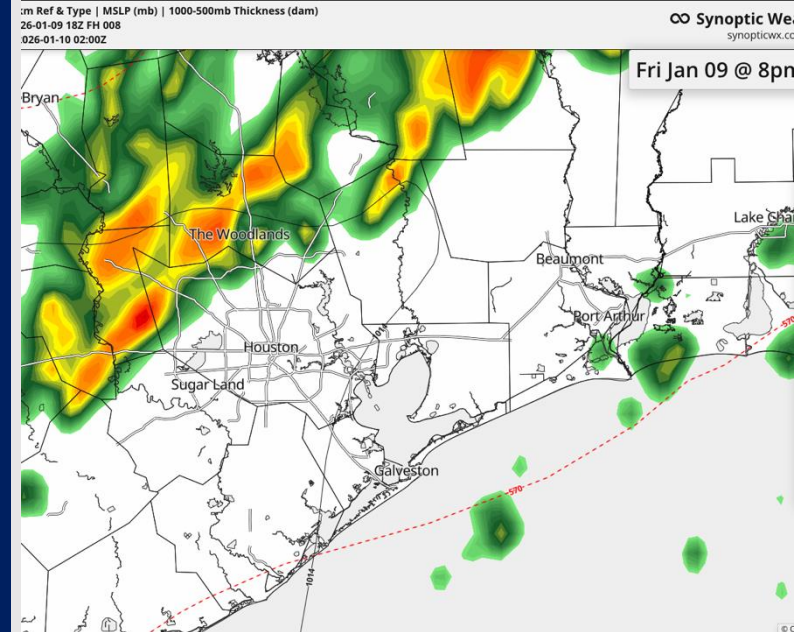
Precip: Isolated to scattered showers/storms will continue to work across the area throughout the rest of the day (better coverage N of Morgan's Point). A few storms may be strong to locally severe through ~9 PM CT. **The main risks if a Station is hit by a thunderstorm will include lightning, heavy downpours, wind gusts of 35+ kts, and large hail.**

Wind: Winds out of the S/SE throughout the rest of the day. **N of Morgan's Point:** Winds at 4 – 9 kts. **S of Morgan's Point:** Winds at 6 – 11 kts. **A few non-storm related gusts up to 20 kts will be possible from through 7PM.**

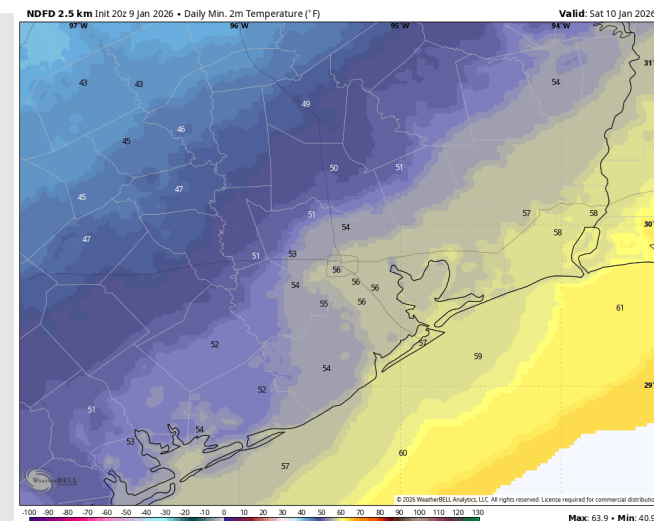
Low Temps: **N of Morgan's Point:** Mid 50s F. **S of Morgan's Point:** Upper 50s F.

Visibility: Fog is likely S of Morgan's Point throughout the rest of the PM hours in a patchy to widespread nature. **More details in visibility slide**

Precip Image: 8 PM CT



Wind Speed:
6 PM CT



Low Temps
SAT AM

Houston Pilots: SAT. 01/10/2026

Forecast Discussion

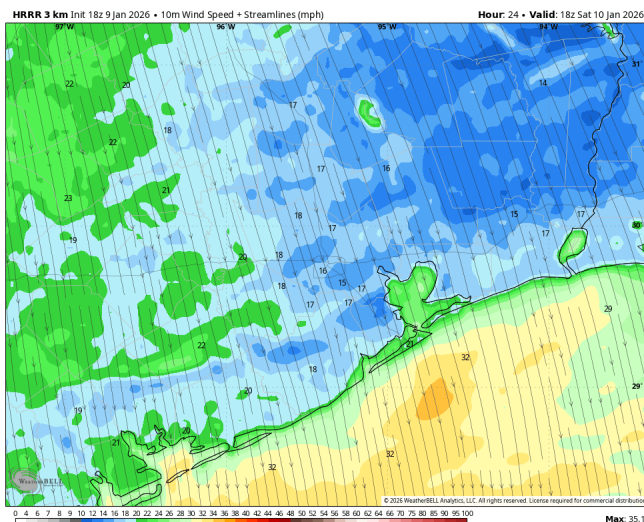
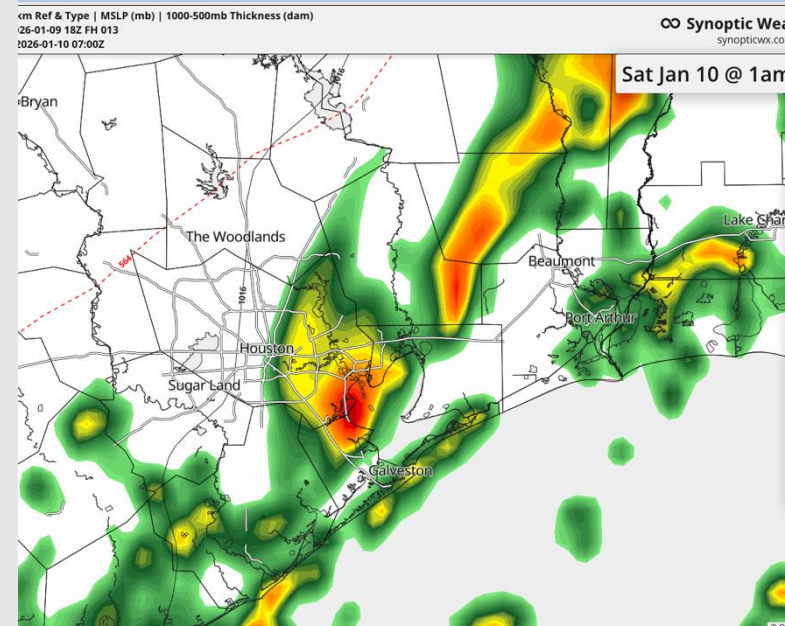
Precip: A line of showers/storms will clear out by 7AM. Additional scattered showers are possible from 2 PM – 10 PM.

Wind: Winds quickly shift to being out of the NW by 1 AM SAT and remain there throughout the day. **N of Morgan's Point:** Winds at 5 – 10 kts, increasing to 10 – 15 kts after 7 AM. **Wind gusts up to 25 kts are in play after 5 AM, slightly higher 27 – 32 kts from 7 AM to 12 PM.** **S of Morgan's Point:** Winds at 5-10 kts through 5 AM before increasing to 15 – 20 kts, slightly higher at 23 – 28 kts at the Boarding Station. **Wind gusts up to 25 kts are in play after 5 AM, increasing to 29 – 34 kts after 8AM and for the rest of the day. A few gusts of 33 – 38 kts will be possible from 8AM to 2PM near the Boarding Station.**

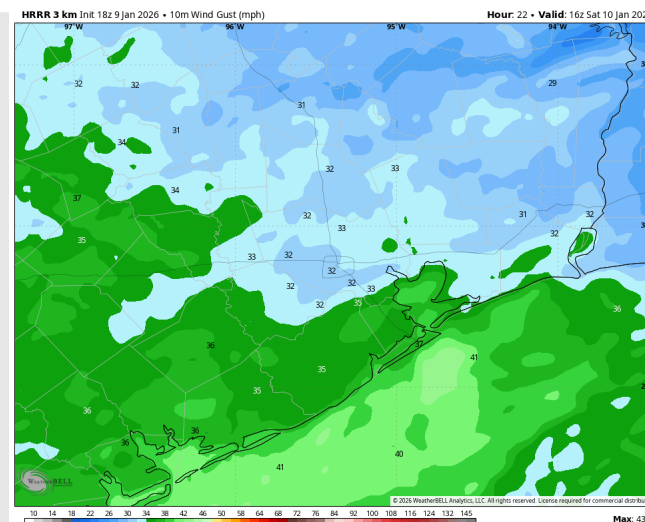
High Temps: **N of Morgan's Point:** Low 60s F. **S of Morgan's Point:** Mid 60s F.

Visibility: Fog to last through ~3 AM CT with brief reduced visibilities due to heavier downpours through ~7 AM in play.

Precip Image: 1 AM CT



Wind Speed:
12 PM CT



**PEAK Wind
Gusts**

Houston Pilots: SUN. 01/11/2026

Forecast Discussion

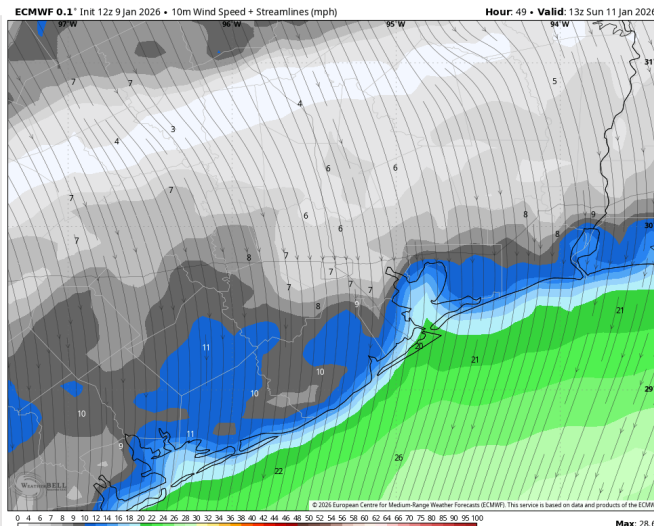
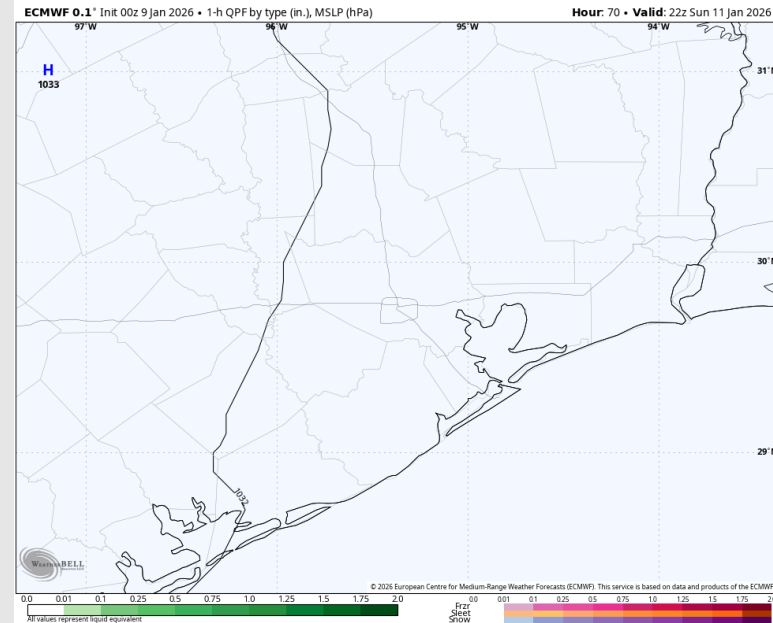
Precip: Favoring dry conditions.

Wind: Winds out of the N throughout Sunday. **N of Morgan's Point:** Winds at 3 – 8 kts. **S of Morgan's Point:** Winds at 16 – 21 kts through 9 AM, decreasing to 9 – 14 kts by 12 PM and staying there the remainder of the day. **Wind gusts up to 23 kts will be in play throughout the day for Stations S of Morgan's Point, with gusts up to 30 kts at the Boarding Station through 10AM.**

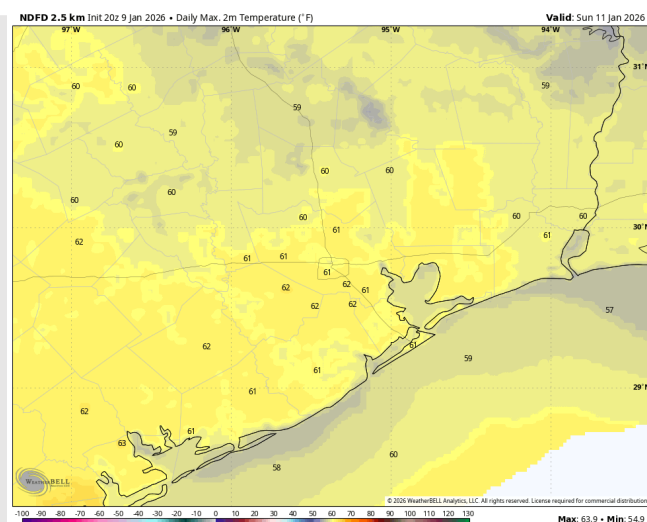
High Temps: **N of Morgan's Point:** Low 60s F. **S of Morgan's Point:** Upper 50s to low 60s F.

Visibility: No fog is favored.

Precip Image: 4 PM CT



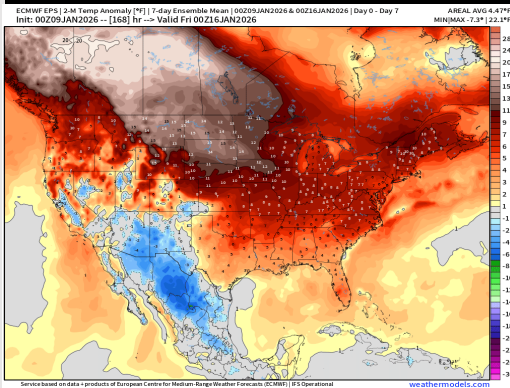
Wind Speed:
7 AM CT



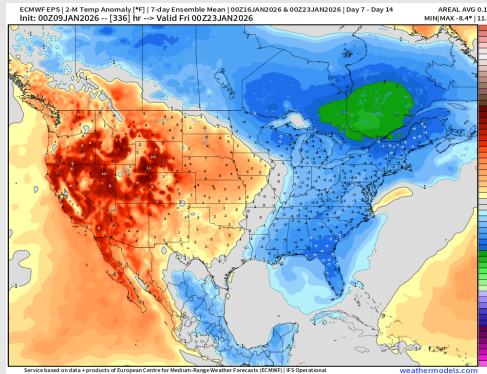
High Temps
SUN

Houston Pilots: 01/09/2026

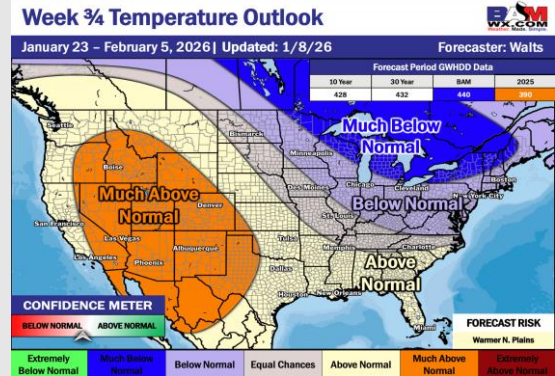
Next 7 Day Temperature Departure



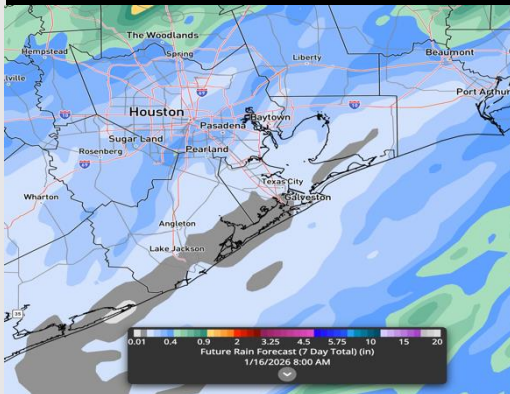
8-14 Day Temperature Departure



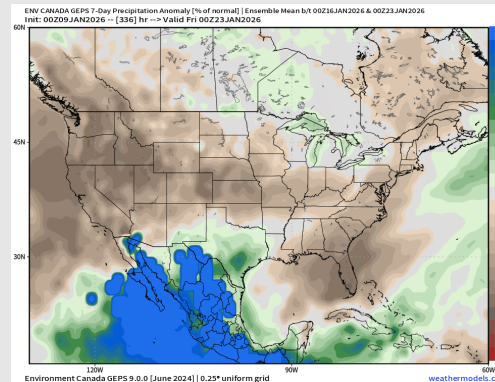
15-30 Day Temperature Departure



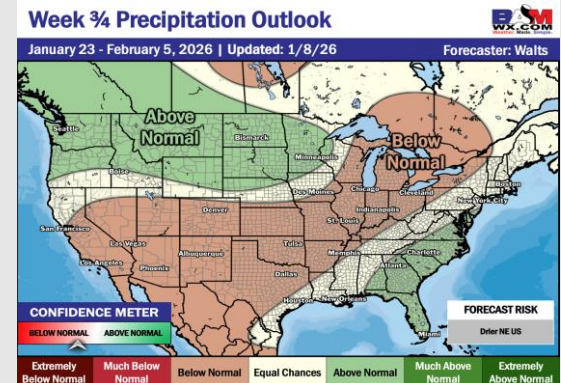
Next 7 Day Total Precipitation



8-14 Day % of Average Precip.



15-30 Day % of Average Precip.



- Above normal temps are favored over the next 7 days, with isolated rain chances throughout the next week.
- Near normal temperatures and above normal rainfall favored in the Week 2 timeframe.
- Above normal temperatures and near normal rainfall expected for mid January.