

# Houston Pilots Forecast Package



Updated: 2:50 PM CT

Friday, January 9, 2026

Forecaster: Jonathan Kipper

## Weather Headlines

- Patchy to widespread fog with some dense pockets will be possible through the early AM SAT with no fog favored beyond then for the foreseeable future.
- Thunderstorms, a few strong to severe, will be possible through early SAT AM.
- Wind gusts of 20+ kts are favored for the next 48 hours with localized 30+ kts SAT.



Current Radar: 2:45 PM CT

As always, please do not hesitate to reach out to us with any forecast questions at (317)-560-8122. Press 1 for forecast questions.



You can also access real-time forecast updates and 24/7 meteorological chat assistance on your [Clarity](#) app.


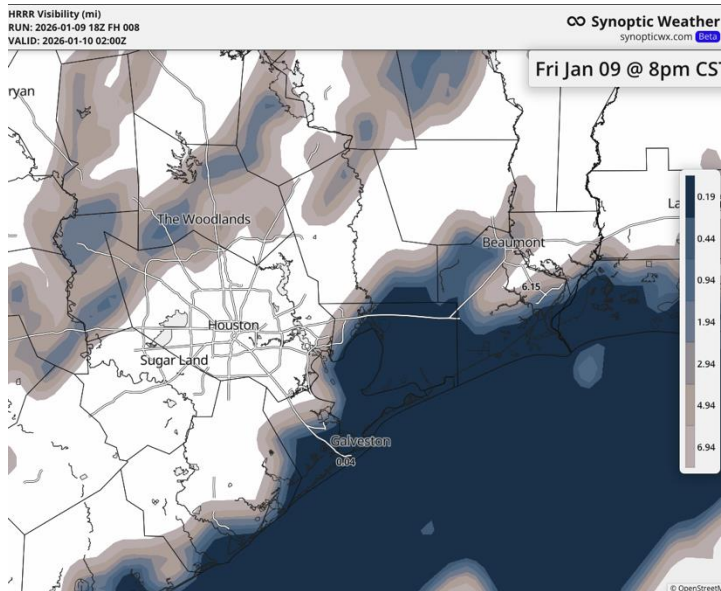
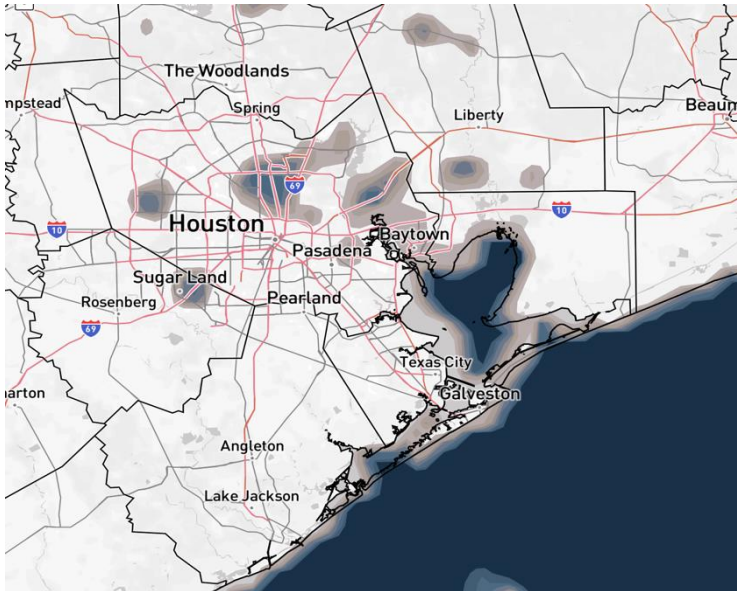
# Houston Pilots Visibility Report



CURRENT VISIBILITY (2:00 PM CT)

8 PM CT FRI VISIBILITY

Confidence



TIMEFRAME DISCUSSED	THREAT
CURRENT- 3 AM SAT	Medium - High

**N. of Morgan's Point:** Localized reduced visibilities of 2-3 miles will be possible through ~2 AM SAT due to mist/heavier downpours late FRI-early SAT, however no fog is favored

**S. Of Morgan's Point:** Patchy fog with visibilities of 1 – 2 miles will be able to linger from Morgan's Point to Station 11/12 through 6 PM CT, becoming more widespread in nature after 6 PM with visibilities of 1 mile or less. Fog will continue in a widespread fashion through ~3 AM CT SAT before clearing out due to passing front.

**S of Station 11/12:** Station 11/12 and the Boarding Station will continue to see widespread fog Friday PM with reduced visibilities of 0.5 miles or less. This fog will look to continue through ~3 AM CT SAT before increasing winds/passing front will help to quickly mitigate fog risks.

# Houston Pilots Extended Range Visibility Report



**Monday 01/12/2026**

Fog is not favored.

### Forecast Confidence



**Wednesday 01/14/2026**

Fog is not favored.

### Forecast Confidence



**Tuesday 01/13/2026**

Fog is not favored.

### Forecast Confidence



### Chance for Fog

Monday AM	Unlikely
Monday PM	Unlikely
Tuesday AM	Unlikely
Tuesday PM	Unlikely
Wednesday AM	Unlikely
Wednesday PM	Unlikely

# Houston Pilots Visibility Chart (miles)



Visibility	Fri 10 am	Fri 11 am	Fri 12 pm	Fri 1 pm	Fri 2 pm	Fri 3 pm	Fri 4 pm	Fri 5 pm	Fri 6 pm	Fri 7 pm	Fri 8 pm	Fri 9 pm	Fri 10 pm	Fri 11 pm	Sat 12 am	Sat 1 am	Sat 2 am	Sat 3 am	Sat 4 am	Sat 5 am	Sat 6 am	Sat 7 am	Sat 8 am	Sat 9 am
Houston Pilots N - 610 Bridge	3.9	6.9	10	10	10	10	10	10	10	10	9	7.9	6.9	5.9	4.9	4.9	4.9	3.9	3.9	4.9	5.9	6.9	8	6.9
Houston Pilots M - Kinder 1	3.9	6.9	10	10	10	10	10	10	10	10	9	7.9	6.9	5.9	4.9	4.9	4.9	3.9	3.9	4.9	5.9	6.9	8	6.9
Houston Pilots L - Greens Bayou	3.9	6.9	10	10	10	10	10	10	10	10	9	7.9	6.9	5.9	4.9	4.9	4.9	3.9	2.9	3.9	4.9	6.9	6.9	6.9
Houston Pilots K - Shell Crude	3.9	6.9	10	10	10	10	10	10	10	10	9	7.9	6.9	5.9	4.9	4.9	4.9	3.9	2.9	3.9	3.9	6.9	6.9	6.9
Houston Pilots J - Lynchburg Ferries	3.9	6.9	10	10	10	10	10	10	10	10	9	7.9	6.9	5.9	4.9	4.9	3.9	3.9	2.9	3.9	4.9	6.9	6.9	6.9
Houston Pilots I - Exxon 3	3.9	5.9	9	10	10	10	10	10	10	10	9	7.9	6.9	5.9	4.9	4.9	3.9	3.9	2.5	2.9	2.9	5.9	6.9	6.9
Houston Pilots H - Morgans Point	1.1	5.9	6.9	10	10	10	10	10	10	9	6.9	5.9	4.9	4.9	3.9	3.9	2.9	1.1	1.1	1.1	0.5	0.8	3.9	4.9
Houston Pilots G - 75/76	1.1	1.1	2	9	9	10	10	10	10	3.9	2.9	0.5	0.5	0.5	0.5	0.3	0.3	0.3	0.3	0.3	0.3	0.3	10	10
Houston Pilots F - 63/64	1.1	1.1	3.9	9	9	10	10	10	10	0.8	2.9	0.5	0.5	0.5	0.5	0.3	0.3	0.3	0.3	0.3	0.3	0.3	10	10
Houston Pilots E - 51/52	2	1.6	7.9	10	9	10	10	9	6.9	1.1	0.5	0.5	0.5	0.5	0.3	0.3	0.3	0.3	0.3	0.3	0.3	0.3	10	10
Houston Pilots D - 37/38	2	1.6	7.9	9	9	9	10	9	4.9	1.1	0.5	0.5	0.5	0.5	0.3	0.3	0.3	0.3	0.3	0.3	0.3	0.3	10	10
Houston Pilots C - 25/26	2	4.9	7.9	9	9	9	10	9	3.9	2.9	0.5	0.5	0.5	0.5	0.3	0.3	0.3	0.3	0.3	0.3	0.3	0.3	10	10
Houston Pilots B - 11/12	2	2.9	6.9	6.9	5.9	6.9	6.9	6.9	3.9	1.1	0.5	0.5	0.5	0.3	0.3	0.3	0.3	0.3	0.3	0.3	0.3	0.3	10	10
Houston Pilots A - 1 & 2 Bravo	2.5	2.9	4.9	2.5	1.1	0.5	4.9	6.9	1.6	1.1	0.5	0.5	0.5	0.5	0.3	0.3	0.3	0.3	0.3	0.3	0.3	0.3	9	10

**NOTE: This is automated data that may/may not agree with the official BAM thinking that's found on the daily slides or special visibility report slides. This data should be used as a guide only**

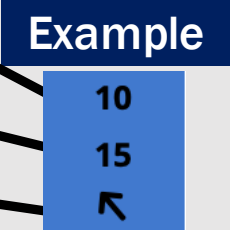
# Houston Pilots Wind Chart



## Forecast Confidence



Sustained Wind 10 Knots  
Gusts 15 Knots  
Wind from the SE



Wind	Fri 10 am	Fri 11 am	Fri 12 pm	Fri 1 pm	Fri 2 pm	Fri 3 pm	Fri 4 pm	Fri 5 pm	Fri 6 pm	Fri 7 pm	Fri 8 pm	Fri 9 pm	Fri 10 pm	Fri 11 pm	Sat 12 am	Sat 1 am	Sat 2 am	Sat 3 am	Sat 4 am	Sat 5 am	Sat 6 am	Sat 7 am	Sat 8 am	Sat 9 am
Houston Pilots N - 610 Bridge	3	5	6	6	6	7	7	7	7	6	6	5	6	6	6	7	8	8	8	10	12	13	14	15
	7	9	10	12	13	14	15	14	13	12	12	10	10	12	13	14	15	16	17	20	22	22	24	25
	↑	↑	↑	↑	↑	↑	↑	↑	↑	↑	↑	↑	↑	→	↓	↓	↓	↓	↓	↓	↓	↓	↓	↓
Houston Pilots M - Kinder 1	3	5	6	6	6	7	7	7	7	6	6	5	5	6	6	7	8	8	8	10	10	12	14	15
	7	9	10	12	13	14	15	14	13	12	12	10	10	12	13	14	15	16	17	20	21	22	24	25
	↑	↑	↑	↑	↑	↑	↑	↑	↑	↑	↑	↑	↑	→	↓	↓	↓	↓	↓	↓	↓	↓	↓	↓
Houston Pilots L - Greens Bayou	3	5	6	6	6	7	7	7	6	6	6	5	5	6	6	7	7	8	8	9	10	12	13	14
	7	9	10	12	13	13	15	14	13	12	10	10	10	12	12	14	15	16	17	20	21	22	24	25
	↑	↑	↑	↑	↑	↑	↑	↑	↑	↑	↑	↑	↑	→	↓	↓	↓	↓	↓	↓	↓	↓	↓	↓
Houston Pilots K - Shell Crude	3	5	6	6	6	7	7	7	7	6	6	5	5	6	6	7	7	8	8	9	10	12	13	14
	7	9	10	12	13	14	15	14	13	12	10	10	10	12	12	14	15	16	17	20	21	22	24	25
	↑	↑	↑	↑	↑	↑	↑	↑	↑	↑	↑	↑	↑	→	↓	↓	↓	↓	↓	↓	↓	↓	↓	↓
Houston Pilots J - Lynchburg Ferries	3	5	5	6	6	6	7	7	6	6	5	5	5	6	6	6	7	7	8	9	10	10	13	13
	7	9	10	12	13	13	15	14	13	12	10	10	9	10	12	13	14	15	16	18	21	22	24	25
	↑	↑	↑	↑	↑	↑	↑	↑	↑	↑	↑	↑	↑	→	↓	↓	↓	↓	↓	↓	↓	↓	↓	↓
Houston Pilots I - Exxon 3	5	6	6	7	8	8	9	9	8	8	8	8	7	8	8	10	10	12	13	14	15	15	16	17
	8	9	10	13	13	14	15	15	14	13	13	12	12	13	13	14	15	16	18	20	22	22	24	24
	↑	↑	↑	↑	↑	↑	↑	↑	↑	↑	↑	↑	↑	↑	↓	↓	↓	↓	↓	↓	↓	↓	↓	↓
Houston Pilots H - Morgans Point	5	6	6	7	8	8	9	9	8	8	8	7	7	8	8	9	10	10	12	13	14	15	16	17
	8	9	10	13	13	14	15	15	14	13	13	12	10	12	12	14	15	16	17	20	21	22	24	24
	↑	↑	↑	↑	↑	↑	↑	↑	↑	↑	↑	↑	↑	↑	↓	↓	↓	↓	↓	↓	↓	↓	↓	↓
Houston Pilots G - 75/76	6	6	6	7	8	8	9	9	9	9	8	8	8	8	9	10	10	13	13	15	16	17	18	20
	9	10	12	14	14	15	16	16	15	14	13	13	12	13	13	14	16	17	20	22	23	24	26	29
	↑	↑	↑	↑	↑	↑	↑	↑	↑	↑	↑	↑	↑	↑	→	↓	↓	↓	↓	↓	↓	↓	↓	↓
Houston Pilots F - 63/64	6	6	6	7	7	8	8	9	9	8	8	8	8	8	8	9	10	12	13	15	16	17	20	20
	9	10	12	13	13	14	15	16	14	13	13	12	12	13	13	14	15	17	20	22	23	25	28	30
	↑	↑	↑	↑	↑	↑	↑	↑	↑	↑	↑	↑	↑	↑	→	↓	↓	↓	↓	↓	↓	↓	↓	↓
Houston Pilots E - 51/52	6	6	7	8	8	8	8	8	8	8	8	8	8	8	8	9	10	12	13	15	16	17	20	21
	9	10	12	13	13	14	15	15	14	13	13	12	12	13	12	14	15	17	18	21	23	24	28	30
	↑	↑	↑	↑	↑	↑	↑	↑	↑	↑	↑	↑	↑	↑	→	↓	↓	↓	↓	↓	↓	↓	↓	↓
Houston Pilots D - 37/38	6	6	7	7	8	8	8	8	8	8	8	8	8	8	8	9	10	12	13	15	15	17	20	21
	9	10	12	13	13	14	15	14	13	12	12	12	12	12	12	13	15	16	18	21	22	24	28	30
	↑	↑	↑	↑	↑	↑	↑	↑	↑	↑	↑	↑	↑	↑	→	↓	↓	↓	↓	↓	↓	↓	↓	↓
Houston Pilots C - 25/26	6	6	7	8	8	8	8	8	8	8	8	7	7	8	8	8	10	10	13	14	15	17	18	20
	10	10	12	13	13	14	15	14	12	12	12	12	12	12	12	13	15	16	18	21	22	24	26	30
	↑	↑	↑	↑	↑	↑	↑	↑	↑	↑	↑	↑	↑	↑	→	↓	↓	↓	↓	↓	↓	↓	↓	↓
Houston Pilots B - 11/12	6	6	7	8	8	8	8	8	7	7	7	6	6	7	8	8	9	10	12	13	14	15	17	18
	10	10	12	12	13	13	14	13	12	12	12	12	12	12	12	13	14	16	17	20	22	22	25	28
	↑	↑	↑	↑	↑	↑	↑	↑	↑	↑	↑	↑	↑	↑	↑	→	↓	↓	↓	↓	↓	↓	↓	↓
Houston Pilots A - 1 & 2 Bravo	7	7	7	7	7	8	8	8	8	8	8	8	8	9	9	10	10	13	13	15	15	16	17	20
	12	12	12	13	13	13	14	13	13	13	13	13	13	14	14	15	16	17	20	21	22	24	26	29
	↑	↑	↑	↑	↑	↑	↑	↑	↑	↑	↑	↑	↑	↑	↑	↑	↑	↓	↓	↓	↓	↓	↓	↓

NOTE: This is automated data that may/may not agree with the official BAM thinking that's found on the daily slides.  
This data should be used as a guide only.



# Houston Pilots: FRI. 01/09/2026

## Forecast Discussion

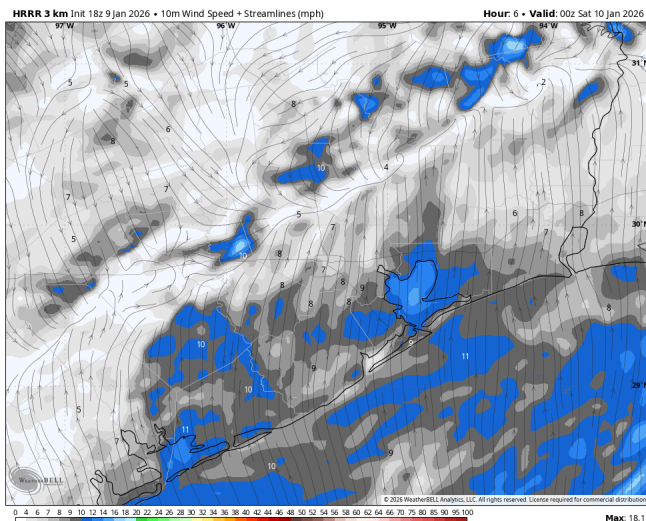
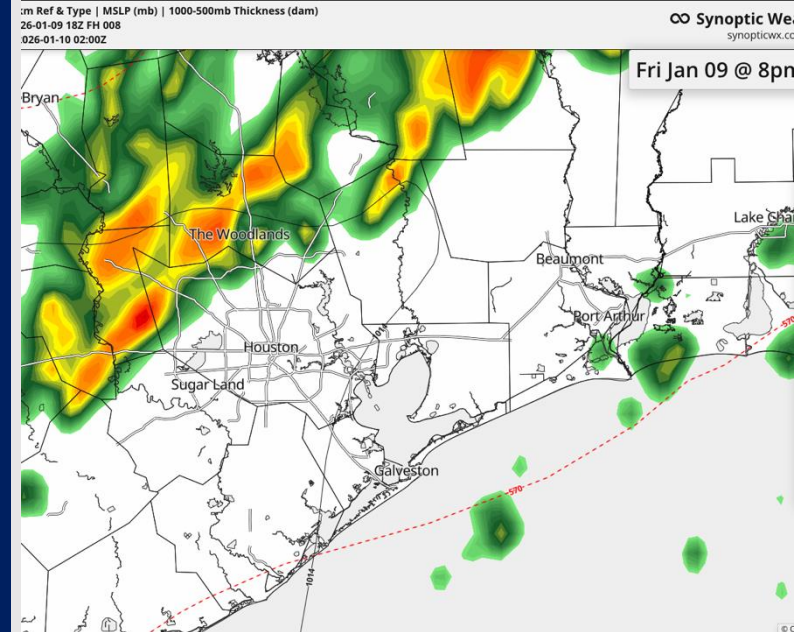
**Precip:** Isolated to scattered showers/storms will continue to work across the area throughout the rest of the day (better coverage N of Morgan's Point). A few storms may be strong to locally severe through ~9 PM CT. **The main risks if a Station is hit by a thunderstorm will include lightning, heavy downpours, wind gusts of 35+ kts, and large hail.**

**Wind:** Winds out of the S/SE throughout the rest of the day. **N of Morgan's Point:** Winds at 4 – 9 kts. **S of Morgan's Point:** Winds at 6 – 11 kts. **A few non-storm related gusts up to 20 kts will be possible from through 7PM.**

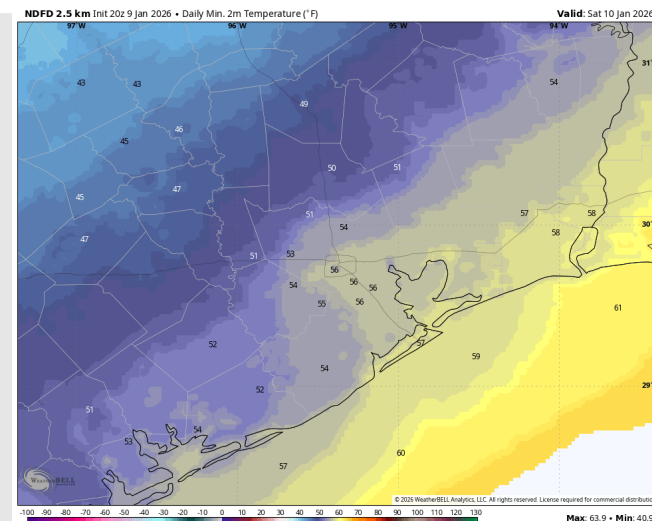
**Low Temps:** **N of Morgan's Point:** Mid 50s F. **S of Morgan's Point:** Upper 50s F.

**Visibility:** Fog is likely S of Morgan's Point throughout the rest of the PM hours in a patchy to widespread nature. **More details in visibility slide**

## Precip Image: 8 PM CT



**Wind Speed:**  
**6 PM CT**



**Low Temps**  
**SAT AM**

# Houston Pilots: SAT. 01/10/2026

## Forecast Discussion

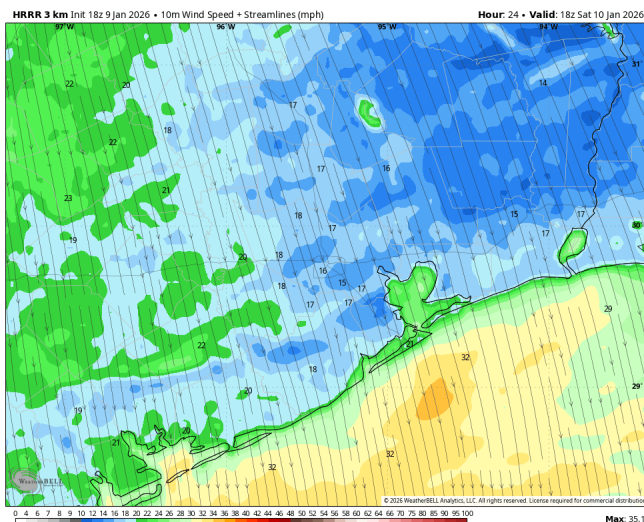
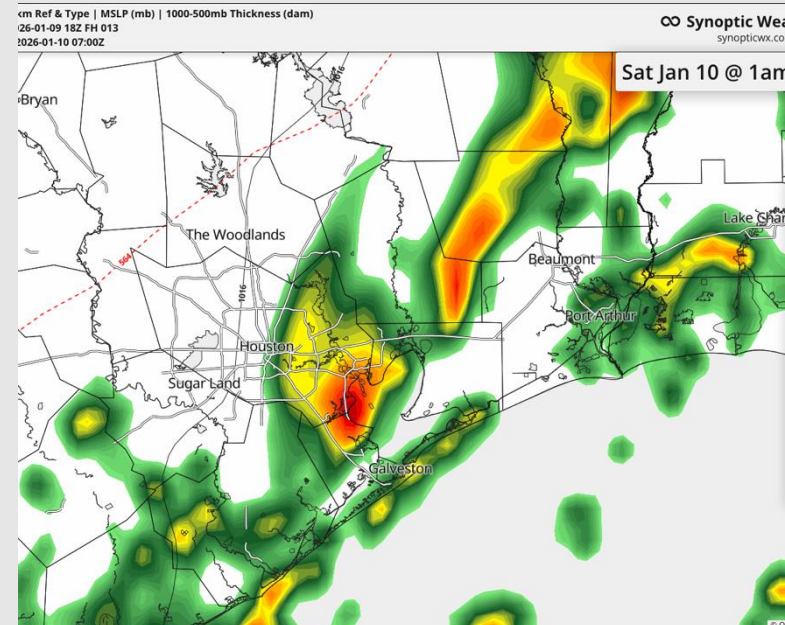
**Precip:** A line of showers/storms will clear out by 7AM. Additional scattered showers are possible from 2 PM – 10 PM.

**Wind:** Winds quickly shift to being out of the NW by 1 AM SAT and remain there throughout the day. **N of Morgan's Point:** Winds at 5 – 10 kts, increasing to 10 – 15 kts after 7 AM. **Wind gusts up to 25 kts are in play after 5 AM, slightly higher 27 – 32 kts from 7 AM to 12 PM.** **S of Morgan's Point:** Winds at 5-10 kts through 5 AM before increasing to 15 – 20 kts, slightly higher at 23 – 28 kts at the Boarding Station. **Wind gusts up to 25 kts are in play after 5 AM, increasing to 29 – 34 kts after 8AM and for the rest of the day. A few gusts of 33 – 38 kts will be possible from 8AM to 2PM near the Boarding Station.**

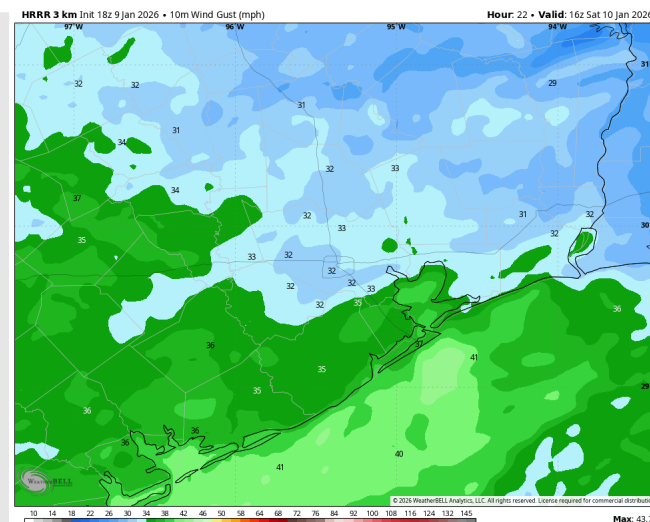
**High Temps:** **N of Morgan's Point:** Low 60s F. **S of Morgan's Point:** Mid 60s F.

**Visibility:** Fog to last through ~3 AM CT with brief reduced visibilities due to heavier downpours through ~7 AM in play.

## Precip Image: 1 AM CT



**Wind Speed:**  
**12 PM CT**



**PEAK Wind  
Gusts**

# Houston Pilots: SUN. 01/11/2026

## Forecast Discussion

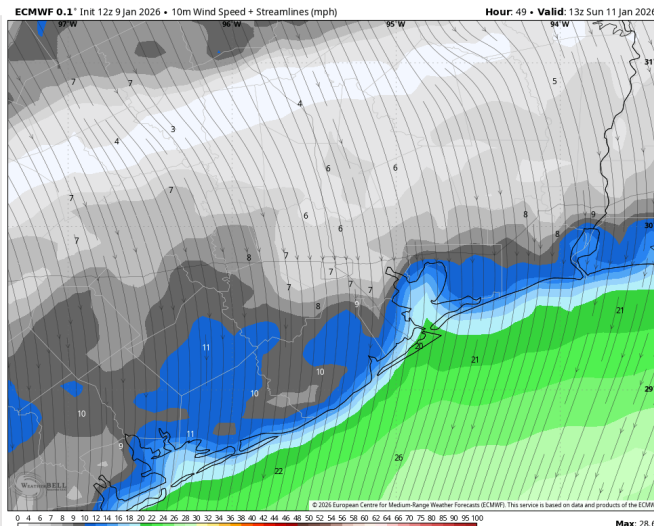
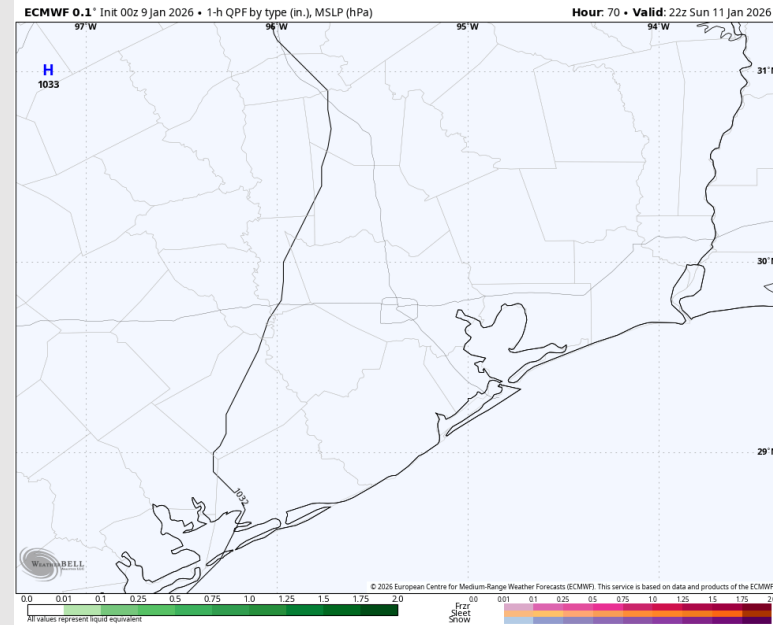
**Precip:** Favoring dry conditions.

**Wind:** Winds out of the N throughout Sunday. **N of Morgan's Point:** Winds at 3 – 8 kts. **S of Morgan's Point:** Winds at 16 – 21 kts through 9 AM, decreasing to 9 – 14 kts by 12 PM and staying there the remainder of the day. **Wind gusts up to 23 kts will be in play throughout the day for Stations S of Morgan's Point, with gusts up to 30 kts at the Boarding Station through 10AM.**

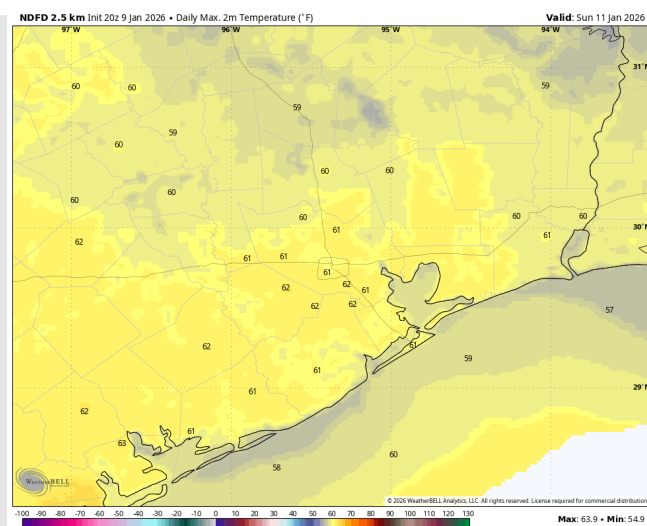
**High Temps:** **N of Morgan's Point:** Low 60s F. **S of Morgan's Point:** Upper 50s to low 60s F.

**Visibility:** No fog is favored.

## Precip Image: 4 PM CT



**Wind Speed:**  
7 AM CT

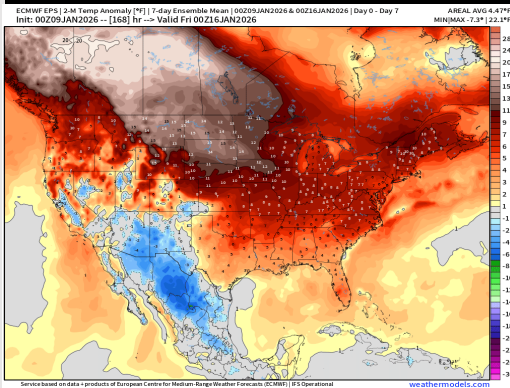


**High Temps**  
**SUN**

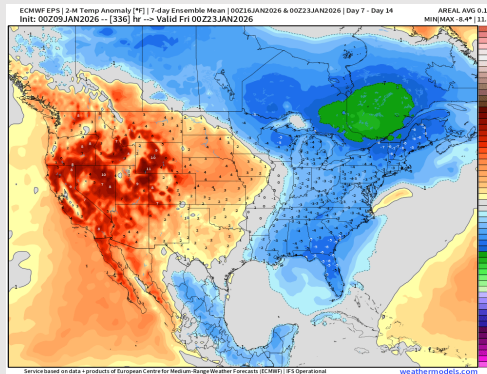


# Houston Pilots: 01/09/2026

## Next 7 Day Temperature Departure



## 8-14 Day Temperature Departure

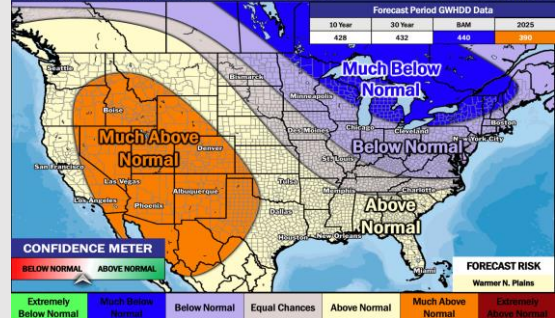


## 15-30 Day Temperature Departure

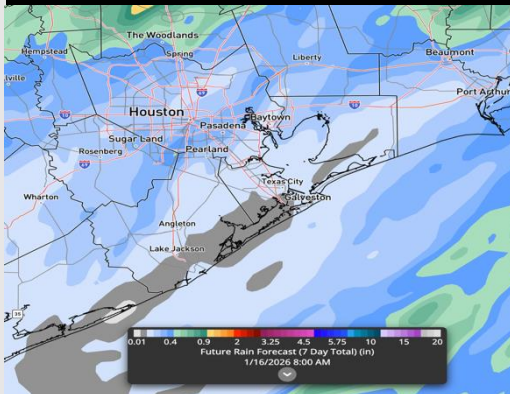
### Week ¾ Temperature Outlook

January 23 - February 5, 2026 | Updated: 1/8/26

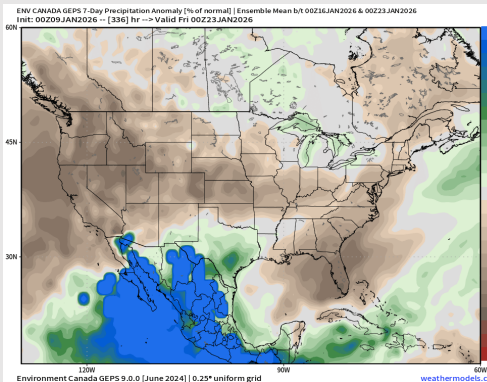
Forecaster: Waits



## Next 7 Day Total Precipitation



## 8-14 Day % of Average Precip.

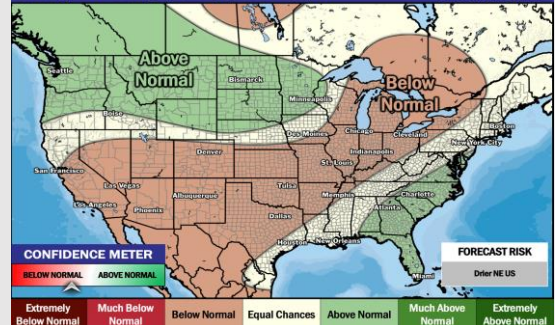


## 15-30 Day % of Average Precip.

### Week ¾ Precipitation Outlook

January 23 - February 5, 2026 | Updated: 1/8/26

Forecaster: Waits



- Above normal temps are favored over the next 7 days, with isolated rain chances over the next 7 days.
- Near normal temperatures and above normal rainfall favored in the Week 2 timeframe.
- Above normal temperatures and near normal rainfall expected for mid January.